

2 0 2 6

OREGON

BIG GAME

HUNTING

REGULATIONS

**New
Mule Deer
Hunts**

see pages 30-43



Scan QR code for online regulation book in English or Spanish.
Escanee este código para el reglamento en español ó ingles.



Our trailer went from



to



when some



rear-ended us.

Good thing we're protected by Progressive, a leader in RV insurance with over 1 million RVs insured.

1-800-PROGRESSIVE / PROGRESSIVE.COM

PROGRESSIVE

Quote RV insurance in as little as 4 minutes





WE REPRESENT THE FINEST RECREATIONAL PROPERTIES

Our Real Estate Brokers and Agents are passionate about land, and specialize in the Outdoor way of life.

DO YOU HAVE THE PASSION IT TAKES TO JOIN OUR TEAM?

We are currently seeking Agents, Brokers, and Brokerages in the Western United States.

Contact Land and Wildlife today to find out how you or your brokerage, can become an exclusive member!

Tim@LandandWildlife.com

Tim O'Neil - 541.480.3682

We Sell Land!



EXCLUSIVE PARTNER OF
LANDLEADER™

VIEWERSHIP = EXPOSURE

15 Million Views Per Month
Combined digital and tangible viewership

WHERE DO WE MARKET?

- Industry leading print publications
- LandLeader Affiliates Exclusive Stewardship Magazine
- Dedicated Website
- Email Campaigns
- Drip Marketing
- Social Media
- Syndication



www.LandandWildlife.com

OREGON BIG GAME HUNTING REGULATIONS

Website

www.myodfw.com

Information and Education

503-947-6002

Licensing

503-947-6101

Wildlife Division

503-947-6301

Wildlife Violations

1-800-452-7888

Or Dial *OSP (*677)

OREGON DEPARTMENT OF FISH AND WILDLIFE

Full Service Offices

High Desert

61374 Parrell Rd.

Bend, OR 97702

541-388-6363

Northeast

107 20th Street

La Grande, OR 97850

541-963-2138

Northwest

17330 SE Evelyn Street

Clackamas, OR 97015

971-673-6000

Southwest

4192 N Umpqua Hwy

Roseburg, OR 97470

541-440-3353



Facebook.com/MyODFW



Snapchat @MyODFW



@MyODFW



Instagram @MyODFW

CONTENTS

Licensing/Controlled Hunts

- License Requirements..... 6
- Mandatory Hunter Reporting 6
- Fees..... 8
- Tag Sale Deadlines..... 9
- Tag Requirements..... 10
- Applying for Hunts..... 12

Hunting Regulations/Programs

- Hunting Regulations..... 16
- Weapon Regulations..... 20
- Youth & Hunter Safety Education 22
- Landowners 24
- Veterans/Active Military..... 26
- Disability Permit..... 28

Hunting Opportunities

- Buck Deer (100 Series)
 - General Any Legal Weapon 30
 - General Archery 32
 - Controlled..... 34
- Antlerless Deer (600 Series) 42
- Elk (200 Series)
 - General Any Legal Weapon 44
 - General Archery 46
 - General Antlerless Damage..... 48
 - Controlled..... 49
- Pronghorn Antelope (400 Series) 60
- Bighorn Sheep (500 Series)..... 62

- Rocky Mountain Goat (900 Series)..... 64
- Cougar 65
- Black Bear (700 Series)..... 66
- Western Gray Squirrel and
Small Game..... 72

Extended Hunting Opportunities

- Premium Hunts..... 68
- Auction and Raffle Hunts 70

Maps..... 73

Unit Boundaries..... 74

**Eastern OR Deer Hunt Area
Boundaries**..... 81

Travel Management Areas..... 85

State Wildlife Areas..... 88

Special Area Restrictions..... 90

Definitions..... 92

Abbreviations..... 92

Controlled Hunt

Boundary Descriptions..... 94

Wildlife Transfer Record..... 104



Cover Photo:

Buck and Doe in
Deschutes County.

Photo courtesy of
Ryan Hoelt

DIRECTOR'S MESSAGE

As I wrap up my first year as Director of ODFW, I want to thank you. Meeting so many of you—at meetings, over coffee and in the field—has been one of the best parts of the job. Your passion for hunting and wildlife is inspiring, and I’ve been proud to roll up my sleeves and work alongside you.

Big changes are coming to Eastern Oregon deer hunting in 2026 and you’ll see a lot of yellow highlights in this book. I know change isn’t always easy, but I’m excited about where we’re headed, toward a mule deer hunting season structure that’s grounded in the best available science.

Here’s what’s new: Beginning this year we are moving from wildlife management units (WMU) to deer hunt areas in Eastern Oregon. The new mule deer hunt areas are based on our research with GPS-collared deer and more accurately reflect real deer behavior, including both their summer and winter range.

This better science means better decisions to manage this iconic species. Hunt changes will improve monitoring and harvest management of mule deer and help us better understand what’s working as we implement herd-specific recommendations from the Plan.

Your support is essential to making this happen and I truly appreciate it. These changes reflect how we manage wildlife in Oregon—grounded in science, responsive to changing conditions, and centered on collaboration with the people who care most. Whether it’s mule deer, elk, or upland birds, our goal is the same: healthy wildlife populations and sustainable opportunities for all Oregonians. Thank you for being a vital part of that work.

Debbie Colbert, Director



Director Debbie Colbert (back row third from right) rolled up her sleeves to plant bitterbrush seedlings benefiting mule deer in the Crooked River National Grassland at the 2024 Women of Oregon Hunters Association Weekend Away.

HUNTERS KEY TO PROTECTING OREGON'S BIG GAME FROM CHRONIC WASTING DISEASE



Test your harvest to protect Oregon's deer and elk herds

There is an invisible threat to deer and elk populations here in Oregon. Chronic Wasting Disease (CWD) lurks close to Oregon's borders with detections in free-ranging deer or elk in surrounding states of Idaho, California and Washington.

WAYS TO GET TESTED

There are several convenient ways to get tested:

- Make an appointment at an ODFW office. List of offices at [MyODFW.com/CWD](https://myodfw.com/cwd).
- Place your deer or elk head in a drop barrel at a participating ODFW office (especially after hours).
- Work with a participating taxidermist or meat processor (see list online at [MyODFW.com/CWD](https://myodfw.com/cwd)).
- Stop at a check station. Check stations along major travel routes are set up during deer and elk seasons. Additional locations may be announced. Check with your local ODFW office and look for highway signs alerting you to check station locations. Hunters transporting wildlife are required to stop at a check station when they pass one.

Test results are posted online in 3-5 weeks.

While there is no evidence that humans can contract CWD from eating or handling contaminated meat, the CDC advises against eating meat from infected animals.

Testing won't impact taxidermy plans.

Biologists will take a piece of brain tissue or lymph node from your animal's head, but if you are concerned please visit a participating taxidermist to have your harvest tested (see list online at [MyODFW.com/CWD](https://myodfw.com/cwd)).

WHAT IS CHRONIC WASTING DISEASE (CWD)?

CWD is an always fatal, incurable, infectious disease caused by a prion, or misfolded protein, that causes progressive brain damage in elk, deer, caribou and moose. Animals can be infected and spreading the disease for years before finally showing symptoms (drooling, lack of balance, wasting) and dying.

No state or country has successfully eradicated it, but there are ways to help limit CWD's impact. The disease can cause declines in big game populations if it's not managed to prevent high infection rates and spread.

Early detection is the best tool against the disease – if it's found early, Oregon may be able to isolate it. This will only be possible with support from Oregon's hunters.

TRANSPORT BAN:

- If hunting out of state, don't bring certain parts back to Oregon—nothing with spinal cord or brain tissue where prions concentrate is allowed back into Oregon. See page 16 for details.

URINE SCENT-BASED LURE BAN:

- Do not use or possess commercial cervid (deer family) urine scent lures; the prions that cause CWD can be spread through urine, so these products have been banned.



Hunters should educate themselves and others about CWD. Visit [MyODFW.com/CWD](https://myodfw.com/cwd) or scan the QR code for more information, testing locations, and test results.



Oregon Department of Fish and Wildlife



Dr. Debbie Colbert, Director

Salem Headquarters Office
4034 Fairview Industrial Dr. SE
Salem, OR 97302
503-947-6000
ODFW in-state toll-free 800-720-6339
odfw.info@odfw.oregon.gov

Oregon Fish and Wildlife Commission

Mary Wahl (*Chair*) Langlois
Dallas Hall DeFrees Baker City
Becky Hatfield - Hyde Paisley
Dr. Leslie King Portland
Mark Labhart Sisters
Bob Spelbrink Siletz

NOTICE TO HUNTERS

In an effort to make these regulations easier to understand, at times simplified language is used. ODFW's intention is for these summarized regulations to be consistent with the actual language in Oregon statutes and administrative rules, but in the event of an inconsistency the statutes and administrative rules take precedence. The actual wording of relevant Oregon Revised Statutes and Oregon Administrative Rules can be found at: odfw.com/oars and secure.sos.state.or.us/oard/.

WILDLIFE RESTORATION

The Wildlife Restoration Program funds projects and programs to enhance your outdoor experience, using an excise tax from purchase on:

- Firearms and ammunition
- Bows and arrow components



Since 1939, Oregon has received over \$400 million to support numerous programs, such as:

- 12 State Wildlife Area acquisitions
- Wildlife Area operations and maintenance
- Hunter Education Programs
- Wildlife Research
- Wildlife Habitat Programs
- Shooting Range Grants

This information will be provided in alternative languages or in alternate formats for people with disabilities, if needed. Please visit www.dfw.state.or.us/agency/accessibility/ to make a request.

ODFW prohibits discrimination on the basis of race, color, national origin (including language), age, sex, mental or physical disability or sexual orientation. If you believe you have been discriminated against as described above in any program, activity or facility, or if you desire further information, please visit myodfw.com/articles/access-outdoors, or contact Deputy Director for Administration, ODFW, 4034 Fairview Industrial Dr. SE, Salem, OR 97302, or call 503-947-6042, or write to the Chief, Public Civil Rights Division, Department of the Interior, 1849 C Street NW, Washington, DC 20240.

ODFW allows appropriate advertising in this booklet to help offset the cost of printing. ODFW neither endorses products or services listed nor accepts any liability arising from the use of products or services listed.



English

Information about ODFW regulations, licenses, and programs is available in alternative languages and formats. Call 503-947-6042 or visit myodfw.com/articles/access-outdoors for help. These services are available at no cost to you.

Spanish

Información sobre los programas, licencias, reglamentos y otros materiales de ODFW está disponible en idiomas y formatos alternativos. Llame al 503-947-6042 o visite myodfw.com/articles/access-outdoors para obtener ayuda. Estos servicios están disponibles sin costo alguno para usted.

Traditional Chinese

有關ODFW法規、許可證和活動的信息可以其他語言和格式提供。請致電 503-947-6042 或到 myodfw.com/articles/access-outdoors 查詢。您可以免費獲得這些服務。

Russian

Информация о правилах, лицензиях и программах ODFW доступна на других языках и в других форматах. Позвоните по телефону 503-947-6042 или посетите myodfw.com/articles/access-outdoors, чтобы получить помощь. Эти услуги доступны для вас бесплатно.

Ukrainian

Інформація про правила, ліцензії та програми ODFW доступна альтернативними мовами та в інших форматах. Щоб отримати допомогу, зателефонуйте за номером 503-947-6042 або відвідайте сторінку myodfw.com/articles/access-outdoors. Ці послуги доступні для вас безкоштовно.

Vietnamese

Thông tin về các quy định, những giấy phép và các chương trình của ODFW có sẵn bằng các ngôn ngữ và định dạng khác nhau. Gọi 503-947-6042 hoặc truy cập myodfw.com/articles/access-outdoors để được giúp đỡ. Những dịch vụ này được cung cấp cho quý vị mà không có lệ phí nào.



hunter-ed.com

bowhunter-ed.com

ilearnthunt

Visit Kalkomey.com to explore the complete suite of educational courses.

About This Guide

This high-quality reference guide is brought to you by the Oregon Department of Fish and Wildlife through a partnership with Kalkomey, a trusted leader in outdoor safety education since 1995. In addition to producing this guide, Kalkomey also offers a suite of educational courses to help people enjoy the outdoors safely.

Revenue generated through ad sales in this publication significantly lowers production costs and generates savings that translate into additional funds for other important agency programs.

Have any feedback or are interested in advertising? Please contact us at 413.884.1001



The hunting regulations in this guide are online at:



PLEASE HELP PROTECT



OREGON'S ASH TREES

Buy Firewood Where You Burn It



OREGONEAB.COM



[DONTMOVE
FIREWOOD.org](http://DONTMOVEFIREWOOD.org)



QUARANTINE ZONE

The highly destructive emerald ash borer has been found in Oregon. Help slow its spread and protect ash trees, which line most waterways in western Oregon. EAB can only travel 2-10 miles on their own, but in firewood they can travel 100s of miles. The loss of these trees will greatly impact wildlife habitat.



HELP SLOW THE SPREAD OF THE EMERALD ASH BORER BY:

STATE QUARANTINE

It is illegal to move ash wood and hardwood firewood out of the Oregon quarantine area

BUY FIREWOOD WITHIN 10 MILES

of where you intend to burn it and don't take it home with you

Opt for certified **HEAT-TREATED FIREWOOD** if available

LEARN TO IDENTIFY

the emerald ash borer and ash trees



LICENSE REQUIREMENTS

License Requirements

All Hunters

- Must have a valid hunting license.
- Hunting licenses are valid beginning January 1, or from time of purchase if after January 1, through December 31 of the document year.
- No one may possess more than one valid annual hunting license.
- Any hunter with a valid Oregon or Idaho hunting license may hunt in the waters or on

the islands of the Snake Rvr, where the river forms the boundary between the two states. All laws and rules of the respective states apply.

- To hunt big game you must have in possession a big game tag, either electronic or paper, valid for the dates, area, and species being hunted.
- Certain licensing exceptions apply to youth, active duty military, veterans, and landowners. See pages 22-26.
- Any documents in possession, either electronic or paper, must be accessible immediately upon request by Department staff or law enforcement.

Oregon Residency Requirements

- To qualify as an Oregon resident, you must physically reside in Oregon for not less than six consecutive months immediately prior to the date of applying for a license, tag, or permit. See pg 93 for complete definition.
- Resident does not include a person who:
 - » Merely owns property or pays property taxes in Oregon.
 - » Claims resident privileges in another state or country.
- Submitting a false application is a crime.



Report on Your Deer and Elk Tags by the Deadline to Avoid a \$25 Fee!

Deadlines:

For all hunts that end April 1 - Dec. 31, 2026, the deadline is Jan. 31, 2027
 For all hunts that end Jan. 1 - March 31, 2027, the deadline is April 15, 2027

Hunters that report on time are entered to win a special big game tag of their choice (deer, elk or pronghorn antelope). This special tag allows the hunter an extended season and expanded hunt area.


Report online at huntfishoregon.com by logging in and selecting Mandatory Reporting, or at a license sales agent.



Western Range Camps, LLC
 1145 S. Blackhawk Blvd. • Mt. Pleasant, UT

435.462.5300
wrcamps.com
heidi@wrcamps.com

*"ROUGHING IT" DOESN'T
 NEED TO BE ROUGH...*





We can all help protect Oregon's fish and wildlife populations by turning in poachers.

Why report?



Earn up to \$5,000



Receive preference points



Knowing you did the right thing



**Any tip helps and can be anonymous!
Dial *OSP (*677) on mobile devices or call
1-800-452-7888 to report poaching.**



LICENSE, TAG, AND PERMIT FEES

HOW TO BUY LICENSE, TAGS OR PERMITS

There are three ways to buy a license, tags and/or apply for a controlled hunt:

- Buy online at **MyODFW.com** and choose electronic documents; carry them on the MyODFW app on your smartphone or tablet
- Buy online and choose paper documents; print at home
- Buy from a license sales agent or ODFW office that sells licenses; they can print your documents on regular paper or help you purchase electronic documents

BIG GAME LICENSES AND TAGS

DESCRIPTION	RESIDENT	NONRESIDENT
LICENSES		
Hunting	\$39.00	\$193.00
Sports Pac - Includes Hunting, Angling and Shellfish License, Combined Angling Harvest Tag, Upland Game Bird and Waterfowl Validations, plus a General or Controlled Deer, General or Controlled Elk, Cougar, General or Controlled Bear, and Spring or Fall Turkey tag.	\$253.00	N/A
Combination License - Angling and Hunting	\$86.00	N/A
TAGS		
Black Bear		\$16.50
Additional Bear		\$16.50
Cougar		\$16.50
Additional Cougar		\$16.50
Deer	\$33.00	\$500.00
Elk	\$56.00	\$660.00
Bighorn Sheep	\$159.00	\$1,695.00
Pronghorn Antelope	\$58.00	\$443.00
Rocky Mountain Goat	\$159.00	\$1,695.00

YOUTH

DESCRIPTION	RESIDENT	NONRESIDENT
Combination License (12-17 years old) - Includes Hunting, Angling, Shellfish and Columbia Rvr Basin Endorsement		\$10.00
Youth Sports Pac - Includes Combination Hunting, Angling, Shellfish License, Combined Angling Harvest Tag, Upland Game Bird and Waterfowl Validations, plus a General or Controlled Deer, General or Controlled Elk, Cougar, General or Controlled Bear, and Spring or Fall Turkey tag. A Youth Sports Pac also includes the Columbia Rvr Basin Endorsement.	\$75.00	N/A

RESIDENT SENIOR AND PIONEER

DESCRIPTION	RESIDENT	NONRESIDENT
LICENSES		
Senior Hunting (age 70 and 5 years Oregon residency)	\$25.00	N/A
Senior Combination Hunting and Angling (age 70 and 5 years Oregon residency)	\$56.00	N/A
Pioneer Combination - Hunting, Angling, and Columbia Rvr Basin Endorsement (age 65 and 50 years Oregon residency)	\$10.00	N/A
TAGS		
Pioneer Elk	\$29.00	N/A

OTHER PERMITS AND APPLICATIONS

DESCRIPTION	RESIDENT	NONRESIDENT
Duplicate Tag*		\$2.00
Wildlife Area Parking Permit - Daily		\$10.00
Wildlife Area Parking Permit - Annual		\$30.00
Controlled Hunt Application - Big Game		\$10.00
Waterway Access Permit** (All Non-motorized boats including drift boats, rafts, stand up paddleboards, inflatables, etc.)		\$8.00 weekly/7day, \$22.00 annual, \$37.00 two-year***
Aquatic Invasive Species Prevention Permit - Motorized Boats**	N/A	\$32.00
Oregon Disabilities Hunting and Fishing Permit - Contact ODFW Salem HQ		FREE

All fees are non-refundable.

* A fee is charged for a tag that was lost, destroyed, or stolen.

** All non-motorized boats must carry a valid Waterway Access Permit; all out-of-state motorized boats must carry an AIS Permit. Oregon registered motorboats pay with valid registration decals.

*** Two-year permit is valid from date of purchase in the current year to the end of the following year.

ACTIVE DUTY UNIFORMED SERVICE MEMBERS AND DISABLED VETERAN

DESCRIPTION	RESIDENT	NONRESIDENT
LICENSES		
Uniformed Services Hunting	\$19.00	\$39.00
Disabled Veteran Combination - Includes Columbia Rvr Basin Endorsement	FREE	N/A
TAGS		
Uniformed Service Cougar		\$16.50
Uniformed Service Black Bear		\$16.50
Uniformed Service Deer	General Season	\$33.00
	Controlled Season	\$500.00
Uniformed Service Elk	General Season	\$56.00
	Controlled Season	\$660.00
Uniformed Service Pronghorn Antelope	\$58.00	\$443.00
Disabled Veteran Elk	\$29.00	N/A

CONTROLLED HUNT APPLICATION DEADLINE

TAG NAME	DEADLINE
Spring Black Bear	Feb. 10
Results Available	Feb. 20
All Other Big Game Tags	May 15
Results Available	June 12

TAG SALE DEADLINES AND SPORTS PAC TAG PICKUP DATES

TAG NAME	DEADLINE
Bighorn Sheep (Controlled)	Day before earliest hunt period opens
Rocky Mtn Goat (Controlled)	
Spring Black Bear (Controlled)	
Pronghorn Antelope (Controlled)	
Deer (Controlled)	
Elk (Controlled)	
Deer or Elk Archery (General)	Aug. 28
Western Oregon Deer Any Legal Weapon (General)	Oct. 2
Fall Black Bear (General)	Oct. 2
Fall Black Bear (Additional)	No Deadline*
West Cascade Elk (General)	Nov. 6
Cougar (General)	Oct. 2
Cougar (Additional)	No Deadline*
General Season Antlerless Elk Damage	No Deadline
Rocky Mtn Elk, 2nd Season (General)	Nov. 6
Coast Elk, 1st Season (General)	Nov. 13
Coast Elk, 2nd Season (General)	Nov. 20

Tags may be purchased or obtained after the deadline date, with a \$25.50 fee and completed attestation, online at huntfishoregon.com. Tags cannot be exchanged after the season starts.

* Hunters must purchase the general season tag for that species to be eligible for the additional tag.

Archery Equipment • Outdoor Clothing



Rifles • Shotguns • Pistols

We carry a large selection of quality new and used firearms.

- Complete archery pro shop
- Gunsmithing
- Since 1965



Authorized Hoyt Dealer

BUY • SELL • TRADE

5537 SE Foster Rd.
Portland, Oregon 97206
503-777-3931
thegunroominc.com



Southern Oregon Archery LLC

226 E. Pine St. Central Point, OR
541-664-3310

Tuesday- Friday 10:00 AM- 6:00 PM
Saturday 9:00-5:00

email: archerybros@msn.com

website: southernoregonarchery.com



TAG REQUIREMENTS

HUNTING TAG REQUIREMENTS

HUNTING SEASON	TAG REQUIRED	ANNUAL TAG POSSESSION
General Archery Buck Deer — Western Oregon	General Archery Season Western Oregon Tag	Persons may obtain only one of these tags. ¹
Western Oregon General Buck Deer	General Any Legal Weapon Western Oregon Tag	
Controlled Deer (100 series)	Controlled 100 Series Deer Tag	
Controlled Deer (600 series)	Controlled 600 Series Deer Tag	Persons may obtain one 600 series controlled deer tag in addition to one 100 series (general or controlled). ¹
General Archery Hunting — Elk	General Archery Season Tag	Persons may obtain only one of these tags. ¹
General West Cascade Elk	General West Cascade Tag	
General Coast Elk First Season	General Western Oregon Coast First Season Tag	
General Coast Elk Second Season	General Western Oregon Coast Second Season Tag	
General Season Antlerless Elk Damage	General Season Antlerless Elk Damage Tag	
General Rocky Mtn Elk Second Season	General Eastern Oregon Rocky Mountain Second Season Tag	
Controlled Elk (200 series)	Controlled 200 Series Elk Tag	
Controlled Pronghorn Antelope (400 series)	Controlled Pronghorn Antelope Tag	Persons may obtain only one controlled pronghorn tag through the controlled hunt drawing. ¹
Controlled Rocky Mtn Goat (900 series)	Controlled Rocky Mtn Goat Tag	Persons may obtain only one controlled Rocky Mtn Goat Tag in a lifetime. ¹
Controlled Spring Black Bear (700 series)	Controlled Spring Bear Tag	Persons may obtain one Controlled Spring Black Bear Tag ¹ , one General Season Fall Black Bear Tag and one Additional Fall Black Bear Tag.
General Black Bear	General Season Fall Tag Additional General Season Fall Tag	
Controlled Bighorn Sheep (500 series)	Controlled Bighorn Sheep Tag	Persons may obtain only one Controlled Bighorn Sheep Ram Tag in a lifetime. ¹ Bighorn Sheep Ewe Controlled Tags are exempt from the Once-in-a-Lifetime limitations.
General Cougar	General Season Tag Additional General Season Tag	Persons may obtain one General Season Cougar Tag and one Additional Cougar Tag.
Western Gray Squirrel	No tag required	Refer to season dates on pg 72.
Unprotected Mammals	No tag required. No closed season or bag limit (description on pg 72, definition on pg 93).	
Furbearers	See Oregon Furbearer Trapping and Hunting Regulations. ²	

¹ Premium, auction, raffle, and mandatory reporting incentive tags are all in addition to General or Controlled Hunt Tags.

² Any person hunting or trapping furbearing animals (Definition on pg 92) must possess a valid Furtaker's License or Hunting License for Furbearers.

WHAT'S NEW FOR 2026

Changes or additions are **highlighted in yellow** throughout the document.

- Greater clarification that hunting with electronic devices attached to or incorporated in the firearm or scope is prohibited. (page 19)
- Hunting or taking game mammals is prohibited within 500 feet of designated highway wildlife crossing structures. (page 19)
- Major changes to eastern Oregon deer hunts (pages 30-43)
 - » There is a shift from Wildlife Management Units (WMUs) to deer hunt areas.
 - » There are new hunt names and hunt numbers.
 - » Many new northeastern hunt areas have separate mule deer and white-tailed deer bag limits.
 - » See myodfw.com/articles/eastern-oregon-deer-hunts for more information.

DO YOU TRUST YOUR SLING & SWIVELS?

GO WITH GROVTEC.



MADE IN OREGON FOR 20 YEARS



KNOW THE FACTORS. OWN THE HUNT.

HuntWise combines ultra-detailed maps with predictive insights on weather patterns and animal behavior so you can see the factors that turn opportunities into outcomes.

Get your edge at huntwise.com



Why Buy from Liberty Safes of Oregon?

Mention this ad and receive 5% discount on any regular price safe valid through 12/1/2026



- Locally Owned & Operated Since 1985
- Made in the USA with US Steel
- Full Service Includes:
 - Large Selection of Liberty Safes Equipped w/Electronic or Dial Locks
 - Wide Selection of Handgun Vaults
 - In-Home Delivery
 - Safe Moving

Hours: Tues - Fri: 9AM - 5PM Saturday: 10AM - 4PM

3964 HWY 99E, Hubbard, OR 97032

503-351-0627 • libertysafesoforegon.com

CONTROLLED HUNT APPLICATIONS AND TAGS

What is a Controlled Hunt?

Unlike general season hunts where anyone can buy a tag over-the-counter, controlled hunts are limited entry hunts that require you to apply in advance for the opportunity to draw a tag in ODFW's controlled hunts drawing. Much of Oregon's deer and elk hunting is limited entry — along with all pronghorn antelope, bighorn sheep, spring bear and Rocky Mtn goat hunting.

How Does the Controlled Hunt Draw Work?

Each controlled hunt application is assigned a unique seven-digit random number. A seven-digit seed number is drawn for each hunt series, which serves as a starting point for determining which applications successfully draw a tag for each hunt within the series. For deer, elk, pronghorn and spring bear hunts (Premium Hunts excluded), most tags (75%) are awarded to those first choice applicants with the most preference points. The remaining 25% are awarded randomly amongst all first choice applicants, so everyone that applies always has a chance to draw their first choice hunt. If tags remain after all first choice applicants have been successful, then remaining tags are distributed randomly amongst all second choice applicants, and so on through fifth choice applicants if tags remain. Preference points are not considered in selection of application choices two through five.

For bighorn sheep, Rocky Mtn goat, and premium hunts, there are no preference points, all tags are awarded based on a random draw.

Controlled hunts are divided into hunt series based on species, and then further divided into hunt numbers based on location. Hunters can submit one application with up to five hunt number choices in each hunt series each year.

Hunt Series:

- 100 – Buck Deer
- 200 – Elk
- 400 – Pronghorn Antelope
- 500 – Bighorn Sheep
- 600 – Antlerless Deer
- 700 – Spring Black Bear
- 900 – Rocky Mountain Goat
- L – Premium Deer
- M – Premium Elk
- N – Premium Pronghorn Antelope

Preference Points Explained

Every year you do not draw your first choice hunt you get a preference point, which increases your odds in future years. If you draw your first choice hunt, your preference points are reset to zero whether or not you actually purchase the tag. An exception to this is for Pioneer License holders or a Resident Disabled Veteran License holder who is 65 years of age or older, who have their points reset to one rather than zero when they are successful in drawing their first choice hunt. Preference points are tracked by your ODFW ID# and are maintained until you are successful in drawing your first choice hunt for a series.

If you cannot hunt this year, or choose to hunt in a general season, apply for a point saver to gain a preference point and increase your odds in future years. You must have a hunting license. You cannot apply for other hunt choices within the same series as a point saver. Exception is to apply for an LOP hunt as a sixth choice by the May 15 deadline. If you do not go through the draw, you can also apply for a point saver for each hunt series July 1 through November 30. You cannot apply for other hunt choices within the same series if you apply for a point saver (i.e. no second choice hunt selections are permitted).

Youth applying for point savers cannot apply for a First Time Youth tag in the same series in the same year.

How Do I Apply for a Controlled Hunt?

Step 1: Choose a hunt.

Controlled hunts are broken down by species and location. All hunts are listed by hunt series in the hunt tables, and each hunt has a unique hunt number. You may select up to five hunt choices per series (1st choice, 2nd choice, 3rd choice, etc.). Most tags run out after the 1st choice drawing. Keep in mind that your first choice hunt is the most critical because preference points and the 25% pool only apply to first choice hunts.

You can get an idea of your odds of drawing a hunt by looking at the controlled hunt tables in the Big Game Regulations, where you will see the number of tags and number of 1st choice applicants from the previous year. Tag numbers and applicants can change from year to year, but usually not by large amounts. Previous draw reports are available by logging into your ODFW account and selecting Download Controlled Hunt Reports.

Step 2: Decide if applying as an individual or in a party.

Many hunters choose to join together with family and friends and apply for a hunt as a party. This means that either everyone in the party will draw a tag, or no one will. Parties will not be split if the nonresident maximum is reached for any hunt or if not enough tags remain in the hunt for all party members to draw. Parties composed solely or partially of nonresidents will not be eligible to receive tags in a hunt after the nonresident maximum is reached. When applying as a party, all applicants must purchase separate applications and individual preference points are combined and then averaged for the group (averages of .51 and above will be rounded up, and averages of .50 and below will be rounded down). You must indicate whether you are applying as a party member or party leader. The party leader must apply before the party member(s). Party members must include the party leader's ODFW ID# on their applications, and the party leader's choices will apply to the entire group. There are no party applications for bighorn sheep, Rocky Mtn goat or premium hunts.

Step 3: Get a hunting license.

To apply, you must first purchase an annual hunting license. You can purchase the hunting license at the same time you apply for a controlled hunt. You can buy a license and apply online, at a license sales agent, and at ODFW offices that sell licenses.

Step 4: Complete your application and apply by February 10 for spring bear, and May 15 for all other big game species.

Once you have completed steps 1–3 above, you are ready to apply for your tag! If you have already purchased a general season deer or elk tag you will not be able to apply for a 100 series or 200 series hunt, respectively. Get your application right — simple mistakes can derail your chances of drawing a tag. Triple-check your hunt number (and party leader's number if applying with others) to make sure they are correct. If applying at a license sales agent, check your application before you leave the store and get a receipt showing your hunt choices. Keep your receipt for proof of application. If you chose to apply online on your own device, check your controlled hunt application in your online account to verify it is correct.

A controlled hunt application that needs to be changed can be done in the customer's online account by the customer through May 25. The customer can make as many changes as they want with no additional fees. If you choose to go to an ODFW office there will be a \$2.00 handling fee for each time a controlled hunt application is changed.

SIG SAUER

OSCAR6™ HDX PRO

**COMPACT SPOTTER WITH OPTICAL
IMAGE STABILIZATION™**

Meet the OSCAR6™ HDX PRO — the most advanced image-stabilized spotting scope ever built. Powered by SIG SAUER's next-gen OmniScan™ Optical Image Stabilization, a digital accelerometer kills shake in real time. Pair that with our most advanced HDX PRO™ glass system the OSCAR6 delivers rock-solid clarity no matter the conditions.

It's not just a spotting scope. It's a force multiplier.



CONTROLLED HUNT APPLICATIONS AND TAGS

Step 5: Wait for draw results.

Results (successful or unsuccessful) will be made available by February 20 (spring black bear) and June 12 (other big game). Check draw results by logging into your ODFW account or visiting a license agent.

Step 6: After the draw.

If you drew the tag, congratulations! But don't forget to claim your tag before the first hunt period begins. If you purchased a Sports Pac, you still need to redeem your tag voucher for the tag for your particular hunt.

If you didn't get your first choice hunt, you now have a preference point for that hunt series for next year's draw. Points are affiliated with a hunt series, not a particular hunt number, so even if you change your mind and choose a different hunt next year, the point goes with you.

Hunters have the option of deciding whether or not they want to purchase the tag for the hunt choice drawn, but if their first choice hunt is drawn they will lose their preference points.

If you did not draw a tag check out general season opportunities.

Step 7: Report your results.

Don't forget to report on your tag! See pg 18 for details.

Leftover Controlled Tags

Leftover controlled tags are not available as an additional tag.

Leftover spring bear tags go on sale March 15 at 10:00 am, leftover tags for all other big game species go on sale July 1st at 10:00 am. Leftover tags are only sold online. For more information please go to: MyODFW.com

Cancelled Hunts

It is rare but occasionally hunts are cancelled in response to an unexpected event such as winter kill or disease outbreak. Information about any cancelled hunts will be made available by Apr. 15. An email will be sent to all applicants who apply for a hunt that is cancelled by Apr. 15, stating the hunt applied for has been cancelled and detailing their options. If ODFW does not receive a response from the applicant, their second hunt choice will become their first choice. If that hunter is successful in the draw, no preference points are awarded and existing preference points will return to zero. If unsuccessful, applicants will receive a preference point.

Nonresident Applicants

A maximum of 3% of tags for pronghorn antelope and a maximum 5% of tags for controlled deer, elk and bear hunts can be issued to nonresidents. No less than 5% and no more than 10% of all bighorn sheep and Rocky Mtn goat tags will be issued to nonresidents. Less than the maximum percentage may be issued, as nonresident applications receive no preference other than existing preference

points in the drawings. The Guides and Outfitters Program impacts the number of nonresident tags available in the drawing.

Guides and Outfitters

The Guides and Outfitters Program provides guides and outfitters with the opportunity to market nonresident tags. A number of tags equal to one-half the nonresident tags drawn in the previous year are available through this program. Guides certified by the Oregon State Marine Board submit applications and compete for the right to market these tags. Tags not sold to guides by Apr. 15 are available in that year's big game drawing. Information on Guides and Outfitters can be obtained from Oregon State Marine Board in Salem, 503-378-2633.

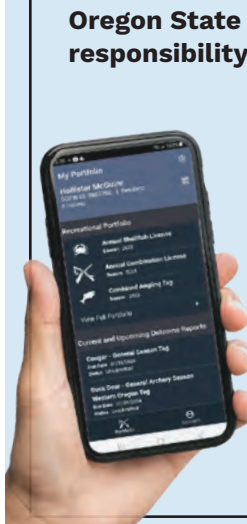
Additional Controlled Hunt Information

For more detailed information on how the drawing works visit MyODFW.com. Check your preference points or success in the draw by logging into your ODFW account.

TIPS FOR E-TAGGING

Oregon State Police and ODFW want to remind hunters and anglers that it is your responsibility to e-tag your harvest correctly.

- **Download the MyODFW app** (which lets you tag when out of cell reception).
- **Log into the app before fishing or hunting** and be sure your licenses and tags are in your portfolio.
- **Buy your big game tag or redeem your SportsPac voucher by the deadline.**
- **If you are in an area with poor cell service, toggle your MyODFW app to field mode (under Settings) or put your phone in Airplane mode to make e-tagging easier.**
- **Immediately tag your fish or animal after harvest and enter required information properly.**
- **Keep your phone charged—it's your responsibility to be able to show your license and tag to OSP.**
- **Using the app's field mode also helps when using GPS or fish finders that use your WiFi connection.**





ABSOLUTE PRECISION

It only takes one—one that does it all. The new VX-5HD Gen 2 features our Professional-Grade Optical System and delivers the repeatable accuracy and precision serious hunters demand.

VX-5HD GEN 2



INTEGRATED
THROW LEVER

SPEEDSET™
ELEVATION DIAL

ILLUMINATED RETICLES WITH
MOTION SENSOR TECHNOLOGY (MST™)

PROFESSIONAL-GRADE
OPTICAL SYSTEM

BE RELENTLESS®



HUNTING REGULATIONS

Hunting Regulations

Shooting Hours

Game mammals may only be hunted from 1/2 hour before sunrise to 1/2 hour after sunset.

Aircraft, ATVS, Boats, Drones, Vehicles It is unlawful to:

- Hunt or harass any wildlife from a motor-propelled vehicle.
- Hunt within eight hours of having been transported by, communicating with, or having received information on the location of a game mammal from an aircraft.
- Use drones for the following purposes:
 - » Hunting, trapping, or angling.
 - » Aiding hunting, trapping, or angling through the use of drones to harass, track, locate or scout wildlife.
 - » Interfering in the acts of a person who is lawfully hunting, trapping or angling.
- Operate or be transported by a motor-propelled vehicle in violation of a motor vehicle use restriction. This includes electric assisted bicycles, and aircraft, except for those landing on a designated air strip.
- Operate a snowmobile or ATV, unless firearms and bows are unloaded except for the following circumstances:
 - » A person who is licensed to carry a concealed handgun in Oregon
 - » A current or honorably retired law enforcement officer

For this regulation "unloaded" means:

- » Revolver – no live cartridge in the chamber that is aligned with the hammer
- » Muzzleloader – not capped or primed
- » Bow – all arrows in the quiver
- » All Other Firearms – no live cartridge in the chamber

See ORS 821.240 for complete statute language.

- Cast an artificial light from a motor vehicle while in possession of a weapon; or cast an artificial light upon a game mammal, predatory animal, or livestock from within 500 feet of a motor vehicle while in possession of a weapon.
- Shoot game mammals from or with the help of any motorboat or sailboat unless the motor has been shut off and/or sail furled and movement caused by any motor or sail has stopped.

Parts Ban

Except for the following parts, no person shall import or possess all or parts of a cervid (deer/elk family) carcass into Oregon from another state or country. Common cervid species include deer, elk, moose, and caribou.

- The following parts are allowed:
- Meat that is cut and wrapped commercially or privately;
 - Meat that has been boned out;
 - Quarters or other portions of meat with no part of the spinal column or head attached;
 - Hides and/or capes with no head attached;
 - Skull plates with antlers attached that have been cleaned of all meat and brain tissue;
 - Entire skulls that have been processed to remove all meat and brain tissue.
 - Antlers (including velvet antlers) with no brain tissue attached;
 - Upper canine teeth (i.e. buglers, whistlers, ivories);
 - Finished taxidermy heads and finished European style skull mounts.

Illegal parts brought into Oregon will be confiscated, persons may be liable for disposal expenses, and may be cited.

Chronic Wasting Disease (CWD)

The most important wildlife disease in North America, CWD, is a 100% fatal,

infectious, transmissible spongiform encephalopathy (TSE) of deer, elk, and moose. The disease has not been detected in Oregon. In areas where this neurological disease occurs, it is spread by nose-to-nose contact between animals and through urine, feces and saliva infecting soils and habitats. CWD remains in the soil for an unknown number of years, continuing to infect animals that use infected sites.

Although CWD has not been documented in humans, public health and wildlife officials advise hunters to take precautions when pursuing or handling deer, elk, and moose that may have been exposed to CWD. Basic precautions include:

- Wear latex or rubber gloves when field dressing animals;
- Bone out the meat, do not saw through the brain or bone, especially the backbone;
- Minimize the handling of brain and spinal tissues;
- Avoid consuming the meat from any animal that tests positive for the disease.

If you will be hunting in an area where CWD may occur, more detailed information regarding precautions to take when handling animals that may have been exposed can be found online at <http://cwd-info.org/recommendations-for-hunters-simple-precautions/>. Out of state hunters should check with their home state for parts importation rules.

Other Restrictions

It is unlawful to:

- Refuse inspection of any license, tag or permit, and any wildlife taken, by an employee of ODFW, any person authorized to enforce wildlife laws, or a landowner or agent of the landowner on their land.

Firearm Rights Restoration

- Expungement and Set Aside
- Civil Rights Restoration
- And Other Relief

Proven and Trusted. Restore your Rights.

Lohrke Law

4.9 ★★★★★ 150+ Google Reviews

541-357-6788

RestoreYourRights.com



THE OUTDOORS ARE CALLING

- Refuse inspection of any gear used for the purpose of taking wildlife by an employee of ODFW, or any person authorized to enforce wildlife laws.
- Hunt protected wildlife.
- Disturb or remove traps or snares of any licensed trapper while that person is trapping on public lands or on other land by landowner's permission.
- Disturb, damage, remove, alter, or possess any official ODFW signs.
- Knowingly provide false information to the Department or Commission on any report required by law.
- Counsel, aid or assist in any violation of the wildlife laws, or share in any of the proceeds of such violation by receiving or possessing any wildlife. Any person who violates this rule shall incur the penalties provided for the person guilty of such violation.

Hunter Orange

No person younger than 18 years of age shall hunt with any firearm for any game mammal or upland game bird (excluding turkey) unless the person is wearing in a manner visible from all directions a hat or exterior garment of hunter orange.

Disguising Sex, Waste, Sale

It is unlawful to:

- Disguise the sex or kind of any wildlife while in the field or in transit from the field.
- Possess the meat or carcass of any deer, elk, pronghorn antelope, bighorn sheep, or Rocky Mtn goat without evidence of sex while in the field, forest, or in transit on any of the hwy's or premises open to the public in Oregon, except processed or cut and wrapped meat. Hunters must choose one of two options for proving sex for deer, elk, pronghorn, bighorn sheep, and mountain goat:
 - » Option 1: The animals head or scalp from the eyes to the ears including the antlers or horns for males.
 - » Option 2: A reproductive organ (testicle, penis, udder or vulva) attached to a major portion of meat. For white-tailed deer only hunts and mule deer only hunts, the tail must be retained for proof of species.Note: Option 1 must be used for deer and elk hunts with antler point restrictions.
- Waste any game mammals or edible portions thereof, except that meat of cougar need not be salvaged. See definition on pg 91. All wildlife crippled or killed in the field must be retrieved immediately, if possible, and kept by the hunter in the field. The duty to retrieve and to not waste does not justify otherwise criminal conduct including but not limited to trespass.
- Sell, trade, barter, exchange, or offer for sale, trade, barter, or exchange, any game mammal or parts thereof except as identified in Oregon Administrative Rule 635, Division 200.

Tagging

There are two options for tagging game mammals for which a tag is issued, paper tags and electronic tags. Hunters must choose one option at the time of purchase. This preference can be changed once per calendar year.

Paper Tags:

- The owner of a game mammal tag that kills a game mammal for which a paper tag is issued, shall immediately validate the tag by writing on the tag, in ink, the date and time of harvest, and the Wildlife Management Unit where harvest occurred; and attach the tag in plain sight securely to the game mammal.
 - » To keep the tag legible, one option is to place it in a plastic bag to protect it.
 - » Paper tags must be signed upon purchase or prior to use in the field.
 - » It is unlawful to have in possession an unsigned, altered (including laminated), reproduced, photocopied, and/or resized tag.
 - » **Resized:** In relation to permits and tags, resized means to change the dimensions of a permit or tag, either electronically or physically, from the original size as printed on 8.5" x 11" (letter) paper; trimming to the border of the document itself after printing to original size is allowed.



LET US HELP YOU ANSWER THE CALL!

**Weyerhaeuser forestlands offers
an expansive resource
for enjoying the great outdoors.**

We offer a variety of permits and exclusive leases across our Northwest landscape in Washington and Oregon...
Including access for hunting, camping, fishing, hiking, mountain biking, horseback riding, berry and mushroom picking, and more.



Weyerhaeuser

LEASES AVAILABLE IN AUGUST

Explore our website to learn more

recreation.weyerhaeuser.com

HUNTING REGULATIONS

Electronic Tags:

- All electronic tag holders, immediately after taking a game mammal for which the tag was issued, must validate the tag by pressing the “validate” or “tag” button on the image of the tag in the Department’s Electronic Licensing System mobile application. Once validated a confirmation number will become visible. The tag holder must then securely affix a physical record to the game mammal.
 - » That record must include: the tag owner’s name, date of birth, Oregon Department of Fish and Wildlife identification number, harvest date, and confirmation number. That record must be written legibly in permanent ink, and may be on any suitable material and attached in plain sight securely to the game mammal.

All Tags:

- The required information, or paper game mammal tag, must be maintained in legible condition at all times.
- The electronic tag validation information, or paper tag must be kept attached to the carcass or remain with any parts as long as any parts are preserved.

Mandatory Reporting:

- Hunters are required to report, whether you hunt or not, through ELS for all deer, elk,

pronghorn, bear, cougar and turkey tags. Reporting deadlines are:

- » January 31, 2027 for hunts ending between April 1 and December 31, 2026
- » April 15, 2027 for hunts ending between January 1 and March 31, 2027
- » Failure to report deer and elk tags by the deadline will result in a \$25 penalty with the purchase of a 2028 license.

Possession and Transportation

- When a game mammal or part thereof is transferred to the possession of another person, including a meat processor or taxidermist, a written record shall accompany such transfer, (see Wildlife Transfer Record Form on pg 104 or select Transfer in your ODFW account) including:
 - » A description of the game mammal or part being transferred;
 - » The name, address, date of birth, and ODFW ID number of the person who originally tagged the animal;
 - » The issued date and time of a paper tag or the confirmation number of an electronic tag; and
 - » The date and time of harvest.
 - » The written record shall remain with such game mammal or part so long as the same is preserved. The original tag should remain with the portion of the animal retained by the hunter.

- All game mammals in possession in the field or forest or in transit more than 48 hours after the close of the open season for such mammal must be tagged by ODFW or Oregon State Police.
- The operator of a vehicle transporting wildlife or parts of wildlife is subject to administrative inspection of the wildlife or wildlife parts when arriving at a wildlife inspection station with a sign reading “Wildlife Inspection Station” or “CWD Check Station”.
 - » The operator of a vehicle transporting wildlife or wildlife parts that fails to stop for inspection may be issued a citation for a Class A violation.
 - » Vehicles not transporting wildlife or wildlife parts are not required to stop for inspection.
- No person shall receive or have in possession any game mammal or part thereof which: (1) is not properly tagged; (2) was taken in violation of any wildlife laws or regulations; or (3) was taken by any person who is or may be exempt from jurisdiction of such laws or regulations.
- No person shall possess or transport any game mammal or part thereof, which has been illegally killed, found or killed for humane reasons, except lawfully obtained shed antlers, unless they have notified and received

Crater Lake Realty, Inc.



Northside Unit LOP tags

King’s Camp, Mt. Vernon OR • 1,920 deeded acres



King’s Camp is a spectacular raw land opportunity in Grant County, OR. Over 1,900 acres of timber, mountain mahogany, rolling sage, juniper hills and good water. There are elk and mule deer present on the property along with black bears, cougars, bobcats, turkeys and grouse. The ranch currently qualifies for 3 LOP tags in the Northside Hunting unit. Cummings creek runs year round through the property and there are numerous springs across the landscape. This is a fun hunting property with great habitat and world class views of the Aldrich Mountain Range. Numerous shed horns are picked up every year on the ranch. Call M.T. Anderson for more information.

M.T. Anderson, Broker

541-377-0030 • mtanderson@craterlakerealtyinc.com

Allison York, Owner & Principal Broker

541-331-0060 • ayork@windermere.com



CraterLakeRealty.com • Chiloquin, OR

- permission from personnel of the Oregon State Police or ODFW prior to transporting.
- No person shall possess the horns of bighorn sheep or Rocky Mtn goat that were not taken legally during an authorized season.
- No person shall sell, lend, or borrow any big game tags.

Prohibited Methods

It is unlawful to:

- To possess or use a commercial cervid attractant (definition pg 92) that contains or is derived from cervid urine.
- Hunt or shoot from or across a public Rd, Rd right-of-way or railroad right-of-way, except persons legally hunting on Rds closed to use of motor vehicles by the public.
- Hunt for or kill any wildlife for another person.
- Hunt any game mammal with dogs, except western gray squirrel.
- Hunt, locate, or scout for the purpose of hunting any wildlife with infrared, including thermal, or other night vision sight or equipment except trail cameras.
- Use an artificial light for hunting any wildlife, except raccoon, bobcat and opossum provided the light is not cast from or attached to a motor vehicle. This includes laser sights or any other sights which project a beam to the target. This does not include battery operated sights which only light the reticle.
- Take game mammals with trap or snare.
- Use any poisoning, immobilizing, or tranquilizing drug or chemical to hunt or kill any game mammal.

- Hunt for wildlife with any electronic device attached to, or incorporated in, the firearm or scope, except cameras that have no other function than recording images and scopes containing lighted reticles. Scopes capable of receiving information from an electronic device are also prohibited.
- Hunt game mammals from within, or take game mammals that are within 500 feet of the center of the mouth of any Oregon Department of Transportation wildlife crossing structure located between US Highway 20 mile posts 18 and 19, and US Highway 97 mile posts 149 and 153.

Trespass

It is unlawful to hunt on private property without permission from the landowner. See ORS 105.700 and 498.120.

The duty to retrieve and to not waste does not justify otherwise criminal conduct including but not limited to trespass.

Hunting Prohibited

It is unlawful to:

- Hunt with a centerfire rifle during the deer and elk seasons and dates in the Wildlife Management Units listed in the Centerfire Rifle Restrictions table without a used or unused deer, elk, pronghorn antelope, bighorn sheep, or Rocky Mountain goat tag valid for the dates and area being hunted.

Remember, party hunting is illegal. A hunter must have an unused tag to hunt a game mammal for which a tag is required.

- Hunt on any refuge closed by state or federal government.
- Hunt within corporate limits of any city or town; public park or cemetery; or on any campus or grounds of a public school, college, or university.

CENTERFIRE RIFLE RESTRICTIONS

SEASON (2026 DATES)	WMUs
Eastern Buck Deer (Oct. 3 - Oct. 14)	31-77
West Cascade Bull Elk (Nov. 7 - Nov. 13)	16, 19, 21, 22, 29, 30
Rocky Mtn Bull Elk (controlled) 1st Season (Oct. 28 - Nov. 1)	31-39, 41, 42, 45-64, 66, 69, 72, 74-77
Rocky Mtn Bull Elk 2nd Season (Nov. 7 - Nov. 15)	32, 35-38, 41, 42, 45-64, 66, 69, 72, 74-76, portions of 33 and 77 E of Hwy 97
Coast Bull Elk 1st Season (Nov. 14 - Nov. 17)	10-15, 17, 18, 20, 23-27
Coast Bull Elk 2nd Season (Nov. 21 - Nov. 27)	10-15, 17, 18, 20, 23-27
S. Coast Controlled Bull Elk (Nov. 14 - Nov. 18) (Nov. 21 - Nov. 29)	24-27

BIGS
OUTFITTER
Experience the hunt.

BIGS Outfitter is owned and operated by Brian Loper, who is driven by a passion to share his knowledge knowing that he is creating a lifelong memory for his clients.

With over 20 years of guiding experience from diverse landscapes and communities, Brian has guided in Wyoming's rugged mountains, Western Oregon's forests and the deserts of Eastern Oregon & Northern Mexico.

All these experiences make navigating the uniqueness of each area an exciting and unforgettable adventure to find you the biggest, most mature animal for a trophy of a lifetime!

Please call, text, or email with your details for pricing.
Let's get your hunt on the books!
307.213.0115 • BIGSoutfitter@gmail.com
www.bigsoutfitter.com

MazamaSportingGoods.com Shop: TeamMazama.com

We buy guns!

GO PLAY.

CZ

Build your own AR-15!

MAZAMA SPORTING GOODS

Fishing Pro Shop & Gun Room

541 357-4419

1055 BAILEY HILL

EUGENE, OR

NEXT TO LOWES

LEGAL HUNTING WEAPONS FOR GAME MAMMALS

Below are the requirements for weapons that can be used to hunt game mammals. In addition to these restrictions, some controlled hunts or special areas may have further weapon restrictions.

Weapon Provisions for Hunting Game Mammals:

Centerfire Firearm (Rifles, Handguns and Shotguns)

It is unlawful to hunt game mammals with:

- .22 caliber rimfire (except for western gray squirrel).
- Fully automatic firearms.
- Semiautomatic rifles with a magazine capacity greater than five cartridges (except for western gray squirrel).
- Tracer or full-metal jacket bullets.
- Infrared, including thermal, night vision, laser or any other sight that projects a beam to the target, including scopes with electronic rangefinders and scopes that receive information from any electronic device.

Shotgun

Shotguns (see definition on pg 93) with rifled barrels are considered shotguns when used for hunting game mammals when centerfire rifles or shotguns are legal weapons.

Bow

- Only a bow may be used for seasons designated as archery or bow.
- Only a long bow or recurve bow may be used for seasons designated as traditional bow only.

- Only recurve, long, or compound bows are legal for hunting game mammals.
- Broadheads must be unbarbed and at least 7/8" wide. Broadheads with moveable blades that fold/collapse when withdrawn are not considered barbed. Western gray squirrel may be hunted with small game arrow points/heads.

It is unlawful to hunt game mammals with:

- Bows having a draw weight of less than 40 pounds (except no minimum draw weight for western gray squirrel).
- Any device secured to or supported by the bow that maintains the bow at full draw.
- Any electronic device attached to bow or arrow except lighted arrow nocks that have no function other than to increase visibility of the arrow, and cameras that have no other function (such as range finding) than recording images are allowed.

Muzzleloader

During muzzleloader only seasons and 600 series hunts where there is a weapon restriction of shotgun/muzzleloader only or archery/muzzleloader only:

It is unlawful to:

- Use scopes (permanent or detachable).
- Use sights that use batteries, artificial light or energy except for visually impaired hunters with a permit. Open and peep sights are legal, including open and peep sights with fiber optics or fluorescent paint on them.
- Hunt with or have in possession while hunting, sabots or bullets with plastic or synthetic parts. Cloth, paper or felt patches are allowed.
- Hunt with centerfire primers or matchlock as an ignition source.

- Hunt with pelletized powders or propellants. Granular (loose) black powder and black powder substitutes are the only legal propellants.
- Hunt with a revolving action muzzleloader.

During Any Legal Weapon and Western Gray Squirrel seasons, hunters may use muzzleloaders with any ignition type (except matchlock), any legal sight or scope, any propellant, or any bullet type provided the weapon meets caliber restrictions for the species.

HELP OREGON WILDLIFE

Hunters have a long history of supporting and conserving Oregon's wildlife. Continue that tradition by switching to non-lead ammunition. Non-lead ammunition is available for most rifles, handguns and shotguns.

High performance non-lead bullets have the same stopping power as lead, but leave fewer bullet fragments that can be swallowed by scavengers and other wildlife. Switching to non-lead ammunition means eagles, scavengers, other wildlife and humans will not be exposed to lead fragments in game meat.

Lead can be harmful to wildlife and humans. A nationwide ban on lead shot for waterfowl hunting is credited with saving millions of ducks, geese and waterfowl from lead poisoning. Birds of prey, scavengers and other wildlife can be harmed by eating meat containing lead fragments.

DO YOUR PART TO HELP OREGON WILDLIFE. GET THE LEAD OUT.



SPECIES SPECIFIC WEAPON RESTRICTIONS

DEER, PRONGHORN, BLACK BEAR, COUGAR

Minimum Centerfire Caliber (Rifles and Handguns)	.22 caliber
Minimum Muzzleloader Caliber	.40 caliber: Round ball or legal bullet #1 or larger buckshot allowed for deer, bear, and cougar
Shotgun	#1 or larger buckshot or slugs
Archery - Long, Recurve, Compound Bow	40 pound minimum draw weight

ELK, BIGHORN SHEEP, ROCKY MOUNTAIN GOAT

Minimum Centerfire Caliber (Rifles and Handguns)	.24 caliber
Minimum Muzzleloader Caliber	.50 caliber: Round ball or legal bullet
Shotgun	Elk, slugs only. Shotguns not legal for Bighorn Sheep or Rocky Mtn Goat
Archery - Long, Recurve, Compound Bow	40 pound minimum draw weight

WESTERN GRAY SQUIRREL

Any rifle; handgun; shotgun; non-matchlock muzzleloader; long, recurve or compound bow.

HEAVY DUTY BUMPERS

Made in Oregon

BUCKSTOP
Truckware



Heavy Duty Bumpers

A proper heavy duty bumper should be able to pack a 16,500lb winch, withstand a deer strike at 70 mph, and look good doing it!

Buckstop prides itself on building the highest quality bumper in terms of Strength, Functionality, and Styling. Competitors will have some Buckstop features, but none has ALL Buckstop features.

Single Wheel Conversion Kits

Fire/Emergency

Overland

Motorhome

Buckstop wheel conversion kits eliminate dual rear wheels (DRW) and replaces them with single tires. This process boosts off-road traction and functionality without compromising weight carrying capacity.



2734 High Desert Drive, Prineville, OR • 1-800-431-6978

www.buckstopinc.com

YOUTH HUNTING

YOUTH		
DESCRIPTION	RESIDENT	NONRESIDENT
Combination License (12 - 17 years old) - Includes Angling, Hunting, Shellfish and Columbia Rvr Basin Endorsement	\$10.00	
Youth Sports Pac - Includes Combination Hunting, Angling, and Shellfish License, Combined Angling Harvest Tag, Upland Game Bird and Waterfowl Validations, plus a General or Controlled Deer, General or Controlled Elk, Cougar, General or Controlled Bear, and Spring or Fall Turkey tag. A Youth Sports Pac also includes the Columbia Rvr Basin Endorsement.	\$75.00	N/A

YOUTH CONTROLLED HUNTS (12-17 YEARS OLD)

100 Series Deer	pg 40
200 Series Elk.....	pg 57
400 Series Pronghorn	pg 61
600 Series Antlerless Deer	pg 43
700 Series Bear.....	pg 67

Oregon offers numerous youth hunting opportunities intended to promote a safe, enjoyable experience with an increased chance for success. License prices are reduced to make it easier for families to introduce kids to hunting.

Licensing Requirements

- Youth 12 to 17 years of age must purchase a Combination License or Youth Sports Pac to hunt, participate in the big game controlled hunt drawing, or purchase preference points.
- Youth 11 years of age and under do not need a license to hunt game birds, small game, or unprotected wildlife.
- Youth 9 to 11 years of age and older may apply for preference point savers through the controlled hunt drawing provided they purchase a Combination License or Youth Sports Pac. The free Youth Game Bird Hunting License does not allow a youth to participate in the controlled hunt drawing or apply for preference points.
- Youth between 9 and 12 years of age may possess both a free Youth Game Bird Hunting License and a Combination License or Youth Sports Pac.
- A Combination License or Youth Sports Pac purchased by a youth 17 year of age will be valid for the entire calendar year even if the youth turns age 18 before the end of the calendar year. However, youths may not hunt with youth hunt tags once they turn 18 years of age.

Hunter Safety Education

Before hunting, youth 17 years of age or younger must:

- Complete a Hunter Safety Education Course (Any U.S. state, Canada or Mexico).
- Have in their possession a Hunter Safety Education Certificate or a Department issued document with their Hunter Safety

Education Certificate number to hunt anywhere except land owned by their parent or legal guardian. See exceptions under the Mentored Youth Hunter Program.

Hunter Safety Education can be completed with a conventional course or by taking an online learning course and attending an in-person field day. For more information visit: myodfw.com/hunter-and-bowhunter-safety-education-courses-and-field-days

Hunter Orange

No person younger than 18 years of age shall hunt with any firearm for any game mammal or upland game bird (excluding turkey) unless the person is wearing in a manner visible from all directions a hat or exterior garment of hunter orange.

Youth Specific Regulations

- No youth 11 years of age or younger may hunt for big game except for youth participating in the Mentored Youth Hunter Program.
- Any youth 13 years of age and under must be accompanied by an adult 21 years of age or older while hunting on property other than land owned by their parent or legal guardian.

Controlled Hunts

- A Combination License or Youth Sports Pac is required for a youth to participate in the controlled hunt drawing.
- A youth 11 years of age may apply in the controlled hunt drawing provided the youth is 12 years of age or older and has completed a Hunter Safety Education Course by the time they participate in the hunt.
- Youth 9 to 11 years of age may purchase point saver applications in the controlled hunt drawing provided they possess a valid Combination License or Youth Sports Pac.

- Only youth 12 to 17 years of age at the time of the hunt may participate in Youth Controlled Hunts.
- Youth are not limited to applying for Youth Controlled Hunts and may choose to apply for other controlled hunts.

Youth First Time Hunt Program

Resident youth are eligible to receive one buck deer (100 series), one antlerless deer (600 series) and one antlerless elk (200 series) provided they have not previously been successful in the controlled hunt drawing for that series. This program provides an opportunity for families to have a back-up plan that ensures beginning youth hunters will get a chance to hunt even if they are unsuccessful in the controlled hunt drawing.

Who May Apply:

- Resident youth 12 to 17 years of age. Youth 11 years of age may apply if they will be 12 years of age by the time they hunt. Youths may not hunt with "First Time" tags once they turn 18 years of age.
- Youth that applied but were unsuccessful for 100, 200, and/or 600 series controlled hunts in the current year controlled hunt drawing and have never drawn a controlled hunt for that respective series.

Eligible Hunts

- The Youth "First Time" Hunt Program applies to all controlled hunts that meet a minimum tag allocation:
 - » **Buck Deer (100 series):** at least 201 tags
 - » **Elk (200 series) antlerless only:** at least 51 tags
 - » **Antlerless deer (600 series):** at least 51 tags

How to Apply:

- If youth meet the criteria above, they can access their ODFW account to request their tag. See myodfw.com/articles/hunting-opportunities-youth for detailed instructions.
- Application period begins July 1st, and the tag must be requested prior to the day the hunt begins. Tag sale deadlines apply.

Important Things to Know:

- Youth must have completed a Hunter Education Course by the time they participate in the hunt.
- A youth loses eligibility for a “First Time” tag in a controlled hunt series once they have been successful for any hunt choice in that series (including youth hunts and LOP tags), except for leftover tags.
- Preference points will not be used if participating in the “First Time” program.
- Youth that have applied for point savers in the respective hunt series for the current year are NOT eligible for a guaranteed “First Time” tag.
- Youth must obtain the controlled hunt tag before the hunt begins.
- Adults who apply in a party with a youth in the controlled hunt drawing and are unsuccessful will not receive tags if the youth requests a “First Time” tag.
- Youth can use their “First Time” options in any combination (all in one year, one per year, skip years between tags).
- Elk (200 series) hunts allowing the harvest of an antlered animal are not eligible for the Youth “First Time” Program.
- Youth can hunt in general seasons and use leftover tags if available without losing eligibility for “First Time” tag.
- “First Time” tags are not additional tags.
- Other hunters with appropriate tags may hunt with youth.

Mentored Youth Hunter Program

The program gives youth the opportunity to receive mentored, one-on-one field training on the ethics, safety, responsibility and enjoyment of hunting while being closely supervised by a licensed adult.

Youth Participation

Resident and nonresident youth may participate in the Mentored Youth Hunter Program, without first passing an approved Hunter Education Program, provided the youth:

- Is 9 to 15 years of age. At age 16, a youth is no longer eligible to participate in the Mentored Youth Hunting Program and must pass an approved hunter education program, possess a Youth License, and appropriate tags.
- Hunts while accompanied by a supervising hunter who is 21 years of age or older and who has a valid license and tag(s) for the dates, area and species being hunted.
- Completes the free annual registration. Register Online at: myodfw.com/articles/hunting-opportunities-youth or at your local license agent.
- Possesses verification of program registration while hunting.
- Follows all hunting regulations.
- Remains under the immediate control of the supervising hunter at all times while the youth is in possession of any legal weapon for the hunt.
- Is wearing a hunter orange exterior garment (shirt, jacket, coat, vest, or sweater) or hat when hunting with a firearm for game mammals or upland birds (except turkey). The exterior garment or hat must have hunter orange visible in all directions (360 degrees).

Supervising Hunter

The supervising hunter shall:

- Have a valid hunting license and tag(s) valid for the dates, area and species being hunted.
- Maintain immediate control of the mentored youth hunter at all times while the youth is in possession of any legal weapon for the hunt.
- Ensure that all Oregon hunting regulations are followed.
- Be responsible and accountable for all actions of the mentored youth hunter while engaged in hunting.
- Supervise only one mentored youth hunter at any given time while engaged in hunting.
- Review information on safe hunting practices, see myodfw.com/articles/hunting-opportunities-youth.
- Ensure no more than one legal weapon for the hunt is possessed collectively by the supervising hunter and the youth being mentored at any time while engaged in hunting.

Seasons and Bag Limits

- Any wildlife harvested by the mentored youth hunter shall be counted towards the supervising hunter’s bag limit.
- The Mentored Youth Hunting Program is not applicable to designated youth only seasons and hunts.
 - » This is because the mentored youth can only take an animal the supervising hunter could legally harvest and the supervising hunter could not legally harvest an animal during a youth only hunt.

Mentored Youth Preference Points

- Youth participating in the Mentored Youth Hunting Program will receive one mentored youth preference point for each year the youth registers for the program.
- The mentored youth preference points will be “banked” and held in the licensing system with no expiration date. To redeem banked points, see myodfw.com/articles/hunting-opportunities-youth for more information.
- Once Mentored Youth Preference Points are redeemed, they are converted to the Preference Point System and are subject to the Oregon Administrative Rules that govern preference points.
- Redeemed points must be used at one time and may not be split among controlled hunt series.

For More Information Please Visit:

myodfw.com/articles/hunting-opportunities-youth

**ATTEND
A CLASS**

LEARN

Classes Offered for Youth & Adults

- Hunter Education
- Shotgun & Archery
- Learn to Hunt



MyODFW.com/Volunteer

OREGON DEPARTMENT OF FISH & WILDLIFE

THANK YOU FOR PROTECTING OREGON'S RICH CULTURAL HERITAGE

- Cultural resources in Oregon include both Indian and early Euro-American archaeological sites, burials, and sacred objects.
- Cultural sites are not a renewable resource. Once taken or damaged they are lost forever.
- They are protected by law on public and private land. Disturbing them can lead to serious penalties.
- Further information is available at oregon.gov/oprd/OH/pages/technicalresources.aspx

LANDOWNERS

Landowner Specific Rules and Regulations

- A resident does not need a license to hunt on land upon which the person resides and is owned by the person or a member of the person's immediate family, unless they are hunting for a species for which a tag is required or are applying for big game tags.
- A landowner or landowner agent does not need a hunting or trapping license to take predatory animals on land they own, lease, lawfully occupy, possess, or have charge or dominion over.
- Landowners or their agents may hunt predatory animals with a spotlight, and from a vehicle on lands that they legally own or occupy.

Landowner Preference Program

- Landowners with a minimum of 40 contiguous acres may qualify for controlled hunts tags on their property. In order to qualify, lands must be registered with ODFW and hunters must apply for hunts through the controlled hunt system. Registration and further information on

the Landowner Preference Program (LOP) can be found at: myodfw.com/landowner-preference-program or by contacting ODFW License Service at 503-947-6101.

- Renew registrations and complete tag distribution lists online.
- LOP tags are only valid within the registered property boundaries for which the tag is issued.
- All landowners and eligible applicants must purchase controlled hunt application prior to the deadline. Applications for LOP tags must indicate a landowner preference hunt choice on their application.

LOP Tag Limits

- Antelope hunts with an either sex or a one doe or fawn bag limit are available to landowners or immediate family through the LOP program. All LOP antelope tags will be limited to a doe/fawn bag limit.
- LOP tags are not available for Aug. 15 – Dec. 31 youth elk hunts. In the following hunts LOP tags will be limited to five tags or 10% of the total controlled hunt tags, whichever is greater: elk hunts; 254R1, 254Y1, 255R1, 255Y1, 256R1 and 256Y1; buck deer hunts; 112, 122, 123B, 123M2, 123R2, MCI101-2, MCI102-2, JK101-1, FX103-1, NE106-1, and JT101R1.
- In addition to the hunts listed, buck mule deer LOP tags may be limited in WMUs or

Hunt Areas below Population Management Objective. The list of affected deer buck hunts will be available starting May 1 of each year.

LOP TAGS ALLOWED PER SERIES

TAGS	ACREAGE	HUNT TYPES
2	40 ¹	Antlerless deer, antlerless elk, and all hunts occurring in western Oregon
2	160 ²	All Hunts
3	1,200 ²	All Hunts
4	2,500 ²	All Hunts
5	5,000 ²	All Hunts
6	10,000 ²	All Hunts
8	20,000 ²	All Hunts
10	40,000 ²	All Hunts
12	80,000 ²	All Hunts
14	160,000+ ²	All Hunts

¹ Must be contiguous/connected acreage.

² Must be minimum of 160 contiguous/connected acres.

LOP ELIGIBLE HUNTS AND DEADLINES

LOP ELIGIBLE HUNT SERIES	LOP DEADLINES		
	PURCHASE OF CONTROLLED HUNT APPLICATION	LANDOWNER REGISTRATION/TAG DISTRIBUTION FORMS	TAG PURCHASE
100 Series Deer (limited)	May 15	May 15	Day Before Hunt
100 Series Deer (leftover limited tags)	Day Before Hunt*	Day Before Hunt*	Day Before Hunt
100 Series Deer	Day Before Hunt*	Day Before Hunt*	Day Before Hunt
200 Series Elk (bull, either sex, and antlerless)	Day Before Hunt*	Day Before Hunt*	Day Before Hunt
200 Series Elk (Long Duration Youth)	LOP Not Available	LOP Not Available	LOP Not Available
200 Series Elk (limited)	May 15	May 15	Day Before Hunt
200 Series Elk (leftover limited tags)	Day Before Hunt*	Day Before Hunt*	Day Before Hunt
400 Series Pronghorn	Day Before Hunt*	Day Before Hunt*	Day Before Hunt
600 Series Deer	Day Before Hunt*	Day Before Hunt*	Day Before Hunt

* Prior to 5:00 pm of last business day before hunt begins.

Right on Target.

Manufacturer-paid federal excise taxes on firearms, ammunition, and archery equipment — combined with state hunting licenses — play a crucial role in enhancing wildlife conservation efforts and expanding public access opportunities. Through the Wildlife Restoration program, your participation hits the mark, delivering meaningful benefits for wildlife, habitat, public access, and future generations of hunters and target shooters.

Each year, nationally, these benefits include:

*Reinforced
conservation
heritage*

*Increased connection
and access to
wild places*

36 Million+

Acres of publicly accessible
land managed and maintained

833+

Public target
ranges operated
and maintained

500+

Species of wild birds
and mammals studied
and managed

700,000+

Students who receive
hunter education

38+

Wildlife health
laboratories funded

*Strengthened
community bonds
through collaboration*

*Raised conservation
and stewardship
awareness*



Office of
**CONSERVATION
INVESTMENT**



Together, industry, state,
and federal partners
make conservation
happen. Scan the code
at right to learn more.



UNIFORMED SERVICES AND DISABLED VETERANS

The information on this page is a summary of regulations and opportunities related to Disabled Veterans and active duty Members of the Uniformed Services.

Uniformed Services Members

“Uniformed Services” includes Army, Navy, Air Force (along with Space Force), Marine Corps and Coast Guard, or their reserve components; the National Guard or Oregon National Guard, commissioned corps of the National Oceanic and Atmospheric Administration, and the Public Health Service of the United States Department of Health and Human Services detailed with the Army or Navy.

Resident

The requirement for a person to reside in Oregon for not less than six months to be considered a resident is waived for Members of the uniformed services of the United States who:

- Are permanently assigned to active duty in this state, and their spouse and dependent children; or
- Reside in this state while assigned to duty at any base, station, shore establishment or other facility in this state; or
- Reside in this state while serving as members of the crew of a ship that has an Oregon port or shore establishment as its home port or permanent station.

Nonresident Members of the Uniformed Services

- Must obtain a valid nonresident hunting license.
- A nonresident active duty member of the uniformed services may purchase licenses, general season tags, and permits at reduced rates (see table below).
- Pay nonresident tag fees for controlled hunt tags and are subject to nonresident tag limitations (5% for deer and elk).

Tag Sales Deadlines

Active duty members of the uniformed services with Oregon resident status will be permitted to purchase their general season tag after the deadline.

Uniformed Services Active Duty Controlled Hunt Tags

Oregon’s active duty members of the uniformed services stationed outside of the state can obtain a controlled deer, elk, or spring bear hunt tag while on leave during the season. To qualify for these tags the individual must be an Oregon resident currently stationed outside of the state.

- To purchase the tag the active members of the uniformed services must provide the following information to the local ODFW District office responsible for issuing the tag:
 - » A copy of an active duty military ID.
 - » A copy of current leave papers to document they are currently stationed outside of Oregon.
 - » A valid Oregon resident hunting license.

- Tags will be issued on a first-come, first-served basis, beginning March 1 for spring bear hunts and July 1 for deer and elk hunts, until the authorized number of tags have been issued.
- Tags may be issued for:
 - » Spring bear hunts, controlled deer or elk hunts with a bag limit of “antlerless”, or “spike only”, that have a minimum of 20 tags.
 - » Controlled deer or elk hunts with a bag limit that allows buck deer or bull elk with two or more points on one antler, not counting the brow tine, to be harvested, that have a minimum of 100 tags authorized by the Commission.
 - » Additional tags for active members of the uniformed services for each controlled hunt will not exceed 10% of the tag number authorized by the Commission.
- Active members of the uniformed services Controlled Hunt Tags cannot be authorized for controlled hunts occurring on the Starkey Experimental Forest, Hart Mountain NAR, or Umatilla NWR.
- All hunt specific regulations for the hunt where a tag is issued will apply.
- Tag recipient must pay the standard resident price for the tag.
- Hunters must complete Mandatory Reporting for each tag.
- For further information, please contact the ODFW District Office in the location you would like to hunt to make an appointment.

Disabled Veterans

Resident Disabled Veteran License

To qualify for a free resident disabled veteran license you must have at least a 25% disabled rating from any branch of the Armed Forces of the United States.

Disabled Veterans are eligible to purchase an elk tag at a reduced price. For an application visit: myodfw.com/articles/hunters-and-anglers-disabilities

Disabled Veterans Criteria for Oregon Disabilities Hunting and Fishing Permits

To be considered a person with a disability under the wildlife laws, a disabled veteran must provide: Written proof that the last official certification of record by the United States Department of Veterans Affairs or any branch of the Armed Forces of the United States shows the person to be at least 65% disabled (ORS 496.018).

See pg 28 for more information regarding the Oregon Disabilities Hunting and Fishing Permit program.

ACTIVE DUTY UNIFORMED SERVICE MEMBERS AND DISABLED VETERAN LICENSES AND TAGS

DESCRIPTION	RESIDENT	NONRESIDENT
LICENSES		
Uniformed Services Hunting	\$19.00	\$39.00
Disabled Veteran Combination - Includes Columbia Rvr Basin Endorsement	FREE	N/A
TAGS		
Uniformed Service Cougar		\$16.50
Uniformed Service Black Bear		\$16.50
Uniformed Service Deer	General Season	\$33.00
	Controlled Season	\$500.00
Uniformed Service Elk	General Season	\$56.00
	Controlled Season	\$660.00
Uniformed Service Pronghorn Antelope	\$58.00	\$443.00
Disabled Veteran Elk	\$29.00	N/A



**Guaranteed outfitter tags for non-residents (deer and elk only)
NO DRAW REQUIRED!**

**Rocky Mountain and Roosevelt Elk • Mule Deer • Blacktail Deer
Antelope • Spring Bear • Spring Turkey
Specializing in Public Land**

**Limited entry draw hunts - have points? Give us a call!
Archery & Rifle**

Upfront Outfitters holds special permits to guide in most units within the following

National Forests:

Wallowa-Whitman N.F

Fremont-Winema N.F

Ochoco N.F

Malheur N.F

Umatilla N.F

Siuslaw N.F

In addition we are permitted on Bureau of Land Management - State Wide



Upfrontoutfitters@yahoo.com

Home- (541) 847-2394

Cell - 360-560-7620

www.upfrontoutfitters.com

DISABILITIES HUNTING AND FISHING PERMIT INFORMATION

Oregon makes hunting and fishing more accessible for people with permanent disabilities.

Who May Apply

In order to be considered a person with a disability under the wildlife laws, a person shall provide either:

- Written certification from a licensed physician, licensed physician assistant or certified nurse practitioner which states that the applicant:
 - » Is permanently unable to walk without the use of, or assistance from, a brace, cane, crutch, prosthetic device, wheelchair, scooter or walker;
 - » Is restricted by lung disease to the extent that the person's forced expiratory volume for one second, when measured by a spirometer, is less than 35 percent predicted, or arterial oxygen tension is less than 55 mm/Hg on room air at rest;
 - » Has a cardiac condition to the extent that the person's functional limitations are classified in severity as Class III or Class IV, according to standards established by the American Heart Association;
 - » Has a permanent, physical impairment that prevents the person from holding or shooting a firearm or bow or from holding a fishing rod in hand; or
 - » Has central visual acuity that permanently does not exceed 20/200 in

the better eye with corrective lenses, or the widest diameter of the visual field is no greater than 20 degrees; or

- Written proof that the last official certification of record by the United States Department of Veterans Affairs or any branch of the Armed Forces of the United States shows the person to be at least 65 percent disabled (ORS 496.018).

Accommodations

An "Oregon Disabilities Hunting and Fishing Permit" holder may:

- Hunt from a parked motor-propelled vehicle except on any public road or Hwy, or within Cooperative Travel Management Areas. A public road is the entire right of way of any road over which the public has a right of use. Public roads include, but are not limited to, road related structures that are in the right of way such as tunnels, bridges, or similar structures. Roads on federal, state, or local government lands are public roads. Hunting from a parked motor-propelled vehicle is allowed on private land with the landowner's permission and on public land where offroad travel is permitted.
- Have an able-bodied companion accompany them and kill any animal wounded by the permit holder. The wounded animal must be killed using a legal weapon for the season and species designated on the tag. The companion

must immediately complete the tagging procedure as described on pg 17-18 for the permit holder. The companion is not required to possess a hunting license or tag (OAR 635-065-0090(3)), except a person accompanying a visually impaired hunter is required to possess a valid hunting license and may shoot a game animal on behalf of the hunter while in the presence of the hunter (ORS 498.170).

The Oregon Disabilities Hunting and Fishing Permit is not a license or tag. Hunters also must still obtain a hunting license and apply for and/or purchase appropriate tags in controlled and general big game seasons.

Assistance From Others

Disabilities listed above must be permanent. A Disabilities Hunting and Fishing Permit will not be issued for temporary disabilities. Permits are valid for five calendar years. To renew a permit, the holder must submit a new, updated application form.

A person who is not visually impaired and who accompanies a hunter who is visually impaired that possesses an "Oregon Disabilities Hunting and Fishing Permit" may:

- assist the hunter in selecting a game animal or bird;
- assist the hunter aiming or sighting a firearm;
- advise the hunter when to fire a firearm;
- shoot a game animal or bird on behalf of the hunter while in the immediate presence of the hunter; and
- tag and retrieve game animals and birds on behalf of the hunter.

The person accompanying a hunter who is visually impaired is required to possess a valid hunting license and may also hunt game animals or birds if the person possesses the appropriate tags, permits, validations and stamps for the area and time period.

BAG LIMIT FOR HOLDERS OF OREGON DISABILITIES HUNTING AND FISHING PERMIT

ONE DEER DURING BUCK ONLY SEASONS:

Helix	Indigo	Jackknife	McKenzie	Melrose
Santiam	Willamette			

ANTLERLESS OR LEGAL BULL DURING BULL ONLY SEASONS:

Applegate	Beatys Butte	Beulah	Biggs	Catherine Creek
Chesnimnus	Columbia Basin	East Fort Rock ^a	Fossil	Grizzly
Hood	Imnaha	Juniper	Keating	Lookout Mountain
Malheur Rvr	Maupin	Melrose	Minam	Murderers Creek
Northside	Ochoco	Owyhee	Paulina	Pine Creek
Silvies	Siuslaw	Sixes	Sled Springs	Steens Mountain
South Sumpter ^b	Wagontire	White Rvr	Whitehorse	Willamette

ANTLERLESS OR LEGAL BULL DURING BULL ONLY SEASON OUTSIDE NATIONAL FOREST LANDS:

Dixon	Evans Creek	Indigo	McKenzie	Rogue
Santiam				

PRONGHORN ANTELOPE: ALL "BUCK PRONGHORN" HUNTS HAVE A BAG LIMIT OF "ONE PRONGHORN ANTELOPE"

^a That portion east of highway 97.

^b Hunt area for 251B1 and 251B2: see pg 100.

PERMIT APPLICATION

For more information or to obtain an "Oregon Disabilities Hunting and Fishing Permit" application packet, please visit our website at <https://myodfw.com/articles/hunters-and-anglers-disabilities>. Application packets are also available at the headquarters office, regional offices, district offices, or by calling 503-947-6101.

TAKING THE BULL BY THE HORNS



OHA is seeking an update to Oregon's elk management plan to address key issues affecting elk across the state, from habitat to predation.

OHA is challenging National Forest management plans that fall short of providing habitat for healthy herds of deer and elk.

OHA supports management decisions affecting wildlife and habitat that are informed by research, science and data, not just public opinion.



We Need You in Our Camp!

Join OHA and get 6 issues of Oregon Hunter magazine & Oregon Hunter's Calendar. Call us today at 541-772-7313 or visit oregonhunters.org

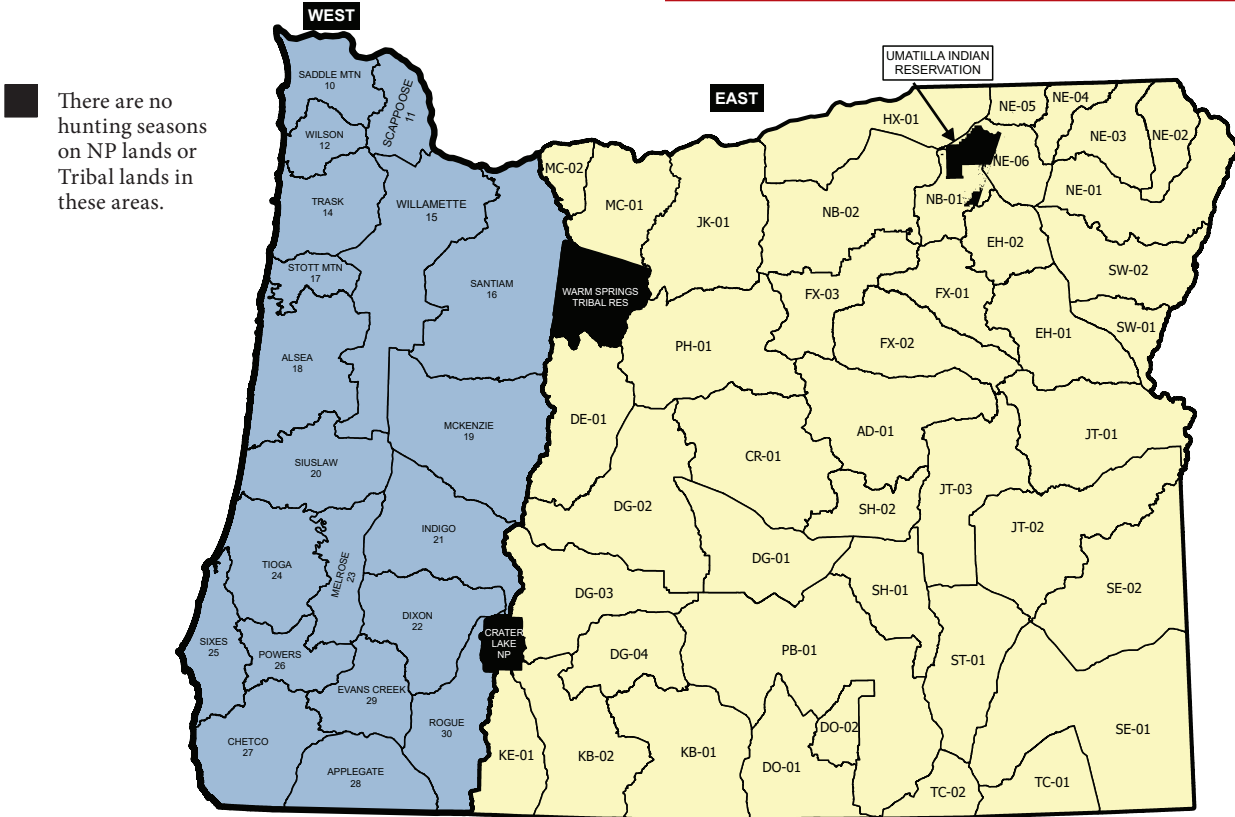


oregonhunters.org



BUCK DEER SEASONS

Any Legal Weapon Seasons

ATTENTION DEER HUNTERS: Starting in 2026, Eastern Oregon deer hunts will be structured based on Deer Hunt Areas, not WMUs, to reflect mule deer biology and allow for more accurate monitoring and management. Learn more and view the interactive map at myodfw.com/articles/eastern-oregon-deer-hunts



There are no hunting seasons on NP lands or Tribal lands in these areas.

	OPEN SEASON	TAG REQUIRED	BAG LIMIT	OPEN AREA
Western (General Season)	 Oct. 3 - Nov. 6	General Any Legal Weapon Western Oregon Tag	One buck with visible antler	Units 10 - 30.
Eastern (Controlled Season)	 Consult controlled hunt tables	Controlled 100 Series Deer Tag	Consult controlled hunt tables	Consult controlled hunt table, see pages 34-37.

White-tailed deer are illegal to harvest in all Western Oregon units except controlled hunts in the Melrose Unit (#23) that specifically list white-tailed deer in the bag limit.

ATTENTION YOUTH HUNTERS: EXTENDED WESTERN OREGON DEER SEASON

To increase youth hunting opportunity, the Western Oregon general buck deer Any Legal Weapon season is extended two days for youth 12-17 years of age. Youth hunters with an unfilled General Any Legal Weapon Western Oregon deer tag or an unfilled W. High Cascade (119A) controlled hunt tag may hunt the area of the Western Oregon General Buck Deer season Nov. 7-8, 2026. This opportunity is not available to Mentored Youth Hunt Program participants as each youth hunter must have their own tag to participate. The tag sale deadline is Oct. 2, 2026. Bag limit: One buck with visible antler.

**CHOOSE LEAD-FREE.
EARN YOUR NEXT RIFLE**



Last season, we awarded over \$10,000 in prizes - including two custom rifles - to Oregon hunters who chose lead-free ammo. Enter today for your chance to Win!



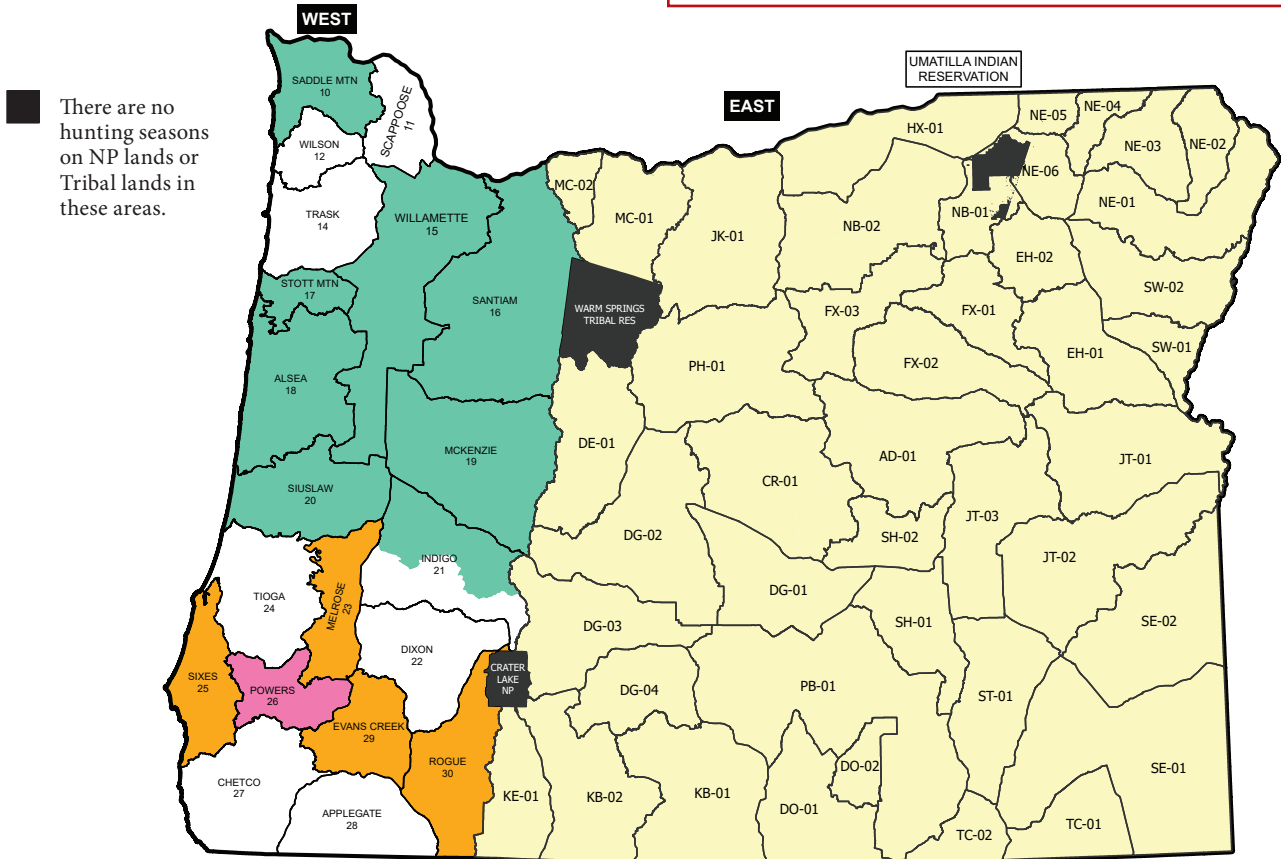
Enter now and help lead conservation
visit: LeadFreePartnership.org/leadfree-hunting-oregon



BUCK DEER SEASONS

Archery Seasons

ATTENTION DEER HUNTERS: Starting in 2026, Eastern Oregon deer hunts will be structured based on Deer Hunt Areas, not WMUs, to reflect mule deer biology and allow for more accurate monitoring and management. Learn more and view the interactive map at myodfw.com/articles/eastern-oregon-deer-hunts



DROUGHT, FIRE, AND HUNTING

- Hunters should be aware of drought conditions and risk of fire in their hunting units
- ODFW will not close hunting seasons due to drought or fire
- Landowners/managers control access, so check on access and road closure information in advance
- If all access to a hunt unit is closed due to fire restrictions and ODFW determines hunters lost their opportunity to hunt, ODFW will evaluate the situation after the season(s) close
- If ODFW determines compensation for lost access is warranted, ODFW will notify the affected hunters of their options
- For additional drought information, see myodfw.com/articles/impact-drought-fish-and-wildlife




ARCHERY SEASONS

OPEN SEASON		TAG REQUIRED	BAG LIMIT	OPEN AREA
WESTERN OREGON	□	Aug. 29 - Sept. 27	General Archery Season Western Oregon Deer Tag	One buck with visible antler: Units 11, 12, 14, 22, 24, 27, and 28. One deer: South Indigo: That part of Unit 21 south of the following line: beginning along the eastern edge of Unit 21 at the Pacific Crest Trail; south on the Pacific Crest Trail to Trail 3641; westerly on Trails 3641, 3643 and 1407 to FS Rd 770; westerly on FRs 770, 2154, 236, 436 to FR 3810; northwest on 3810 to junction of FR 3810 and 5851; north on 5851 to Trail 1407; north on 1407 to FR 5850; north and west on 5850 to 745; westerly along FRs 745, 2213, 767, 2212 (Champion Saddle) and County Rd 2460 (Sharps Creek Rd) to BLM Rd 23-1-12; southwest on BLM Rds 23-1-12 and 23-1-13 to BLM Rd 23-3-5.4 (Big River Rd); northwest on BLM Rd 23-3-5.4 to the unit boundary at London Rd.
	■	Aug. 29 - Sept. 27 & Nov. 14 - Dec. 6	General Archery Season Western Oregon Deer Tag	One buck with visible antler: Units 25, 29, and 30 One deer: Unit 23
	■	Aug. 29 - Sept. 27 (Any legal archery weapon) Nov. 14 - Dec. 6 (Traditional archery equipment only)	General Archery Season Western Oregon Deer Tag	One buck with visible antler: Unit 26
	■	Aug. 29 - Sept. 27 & Nov. 21 - Dec. 13	General Archery Season Western Oregon Deer Tag	One buck with visible antler: Units 10, 17, 18, 20 One deer: Units 15, 16, 19 and the northern portion of unit 21 (portion of unit 21 not included in South Indigo boundary description above)
	■	Controlled deer archery hunting only	Controlled 100 Series Deer Tag	Consult controlled hunt tables
EASTERN OREGON				

NOTE: White-tailed deer are illegal to harvest in all Western Oregon units except controlled hunts in the Melrose Unit (#23) that specifically list white-tailed deer in the bag limit.

CHRONIC WASTING DISEASE

Chronic Wasting Disease (CWD) is a fatal disease infecting deer and elk across North America. Animals with CWD can be infected (and spread the disease) for several years before showing any symptoms. Testing will help detect CWD early and allow ODFW to slow its spread. There are four easy ways that you can test your animal for CWD: (1) make an appointment at an ODFW field office, (2) utilize drop barrels at specific locations, (3) visit a participating taxidermist or meat processor, or (4) stop at check stations. Get your animals tested and educate yourself and others about CWD. For more information on CWD, ways to get your animal tested, and how to view results, please visit: MyODFW.com/CWD



BUCK DEER SEASONS

Additional Regulations

- It is unlawful to hunt with a centerfire rifle without a valid (used or unused) deer or elk tag for certain time periods and areas; see pg 19.
- White-tailed deer are illegal to harvest in all Western Oregon units except controlled hunts in the Melrose Unit (#23) that specifically list white-tailed deer in the bag limit.

Hunt Area

Entire Wildlife Management Unit or Deer Hunt Area unless indicated with an asterisk(*). See pg 94 for controlled hunt boundary descriptions.

Tag Sale Deadline

The day before the hunt begins.

Private lands will limit access for highlighted hunts. Do not apply unless you have access to a place to hunt.

ANY LEGAL WEAPON CONTROLLED 100 SERIES HUNTS

HUNT #	HUNT NAME	BAG LIMIT	OPEN SEASON	2026 TAGS	2025 1ST CHOICE APPLICANTS
112	Wilson Unit	One buck with visible antler	Nov. 1 - Nov. 30	17	495
119A	W High Cascade* Tag valid for both W High Cascade hunt and Western Oregon General ALW Deer Season. Hunters who harvest a deer in the W High Cascade hunt may not hunt in General ALW Deer season.	One buck with visible antler	Sep. 12 - Sep. 20	3300	1311
122	Dixon Unit	One buck with visible antler	Nov. 14 - Dec. 6	15	1,012
123A	Umpqua*	One white-tailed or black-tailed buck with visible antler	Oct. 3 - Oct. 14	22	119

GUN RIGHTS RESTORED



*Clear Your History,
Reclaim Freedom!*
Serving ALL of Oregon

 **OREGON GUN LAW**
oregongunlaw.com



(541) 227-2266




info@oregongunlaw.com

CALL OR EMAIL FOR A **FREE** CONSULTATION

Private lands will limit access for highlighted hunts. Do not apply unless you have access to a place to hunt.


ANY LEGAL WEAPON CONTROLLED 100 SERIES HUNTS (CONTINUED)

HUNT #	HUNT NAME	BAG LIMIT	OPEN SEASON	2026 TAGS	2025 1 ST CHOICE APPLICANTS
123B	Melrose - N Bank Habitat*	One white-tailed buck with visible antler or one black-tailed deer	Dec. 26 - Jan. 1, 2027	3	213
AD101	Aldrich 01	One buck with visible antler	Oct. 3 - Oct. 14	1,100	NEW
CR101	Crooked River 01	One buck with visible antler	Oct. 3 - Oct. 14	851	NEW
DO101	DeGarmo 01	One buck with visible antler	Oct. 3 - Oct. 14	165	NEW
DE101	Deschutes 01	One buck with visible antler	Oct. 3 - Oct. 14	990	NEW
DG101	Devils Garden 01	One buck with visible antler	Oct. 3 - Oct. 14	127	NEW
DG102	Devils Garden 02	One buck with visible antler	Oct. 3 - Oct. 14	1,430	NEW
DG103	Devils Garden 03	One buck with visible antler	Oct. 3 - Oct. 14	1,870	NEW
DG104	Devils Garden 04	One buck with visible antler	Oct. 3 - Oct. 14	1,573	NEW
EH101	Elkhorn 01 Mule Deer	One mule deer buck with visible antler	Oct. 3 - Oct. 14	825	NEW
EH101-1	Elkhorn 01 Whitetail	One white-tailed deer buck with visible antler	Oct. 3 - Oct. 14	33	NEW
EH102	Elkhorn 02 Mule Deer	One mule deer buck with visible antler	Oct. 3 - Oct. 14	275	NEW
EH102-1	Elkhorn 02 Whitetail	One white-tailed deer buck with visible antler	Oct. 3 - Oct. 14	88	NEW
FX101	Fox 01	One buck with visible antler	Oct. 3 - Oct. 14	880	NEW
FX102	Fox 02	One buck with visible antler	Oct. 3 - Oct. 14	1,210	NEW
FX103	Fox 03	One buck with visible antler	Oct. 3 - Oct. 14	1,980	NEW
FX103-1	Late Fox 03	One buck with visible antler	Nov. 21 - Nov. 29	11	NEW
HX101	Helix 01	One buck with visible antler	Oct. 3 - Oct. 14	1,210	NEW
JK101	Jackknife 01	One buck with visible antler	Oct. 3 - Oct. 14	1,650	NEW



THE ORIGINAL

PORTABLE WINCH™



POWERED BY HONDA

LEARN MORE AT: PORTABLEWINCH.COM

THEY'RE

PORTABLE



THEY'RE

POWERFUL



THEY'RE

RELIABLE



BUCK DEER SEASONS

Private lands will limit access for highlighted hunts. Do not apply unless you have access to a place to hunt.

ANY LEGAL WEAPON CONTROLLED 100 SERIES HUNTS (CONTINUED)

HUNT #	HUNT NAME	BAG LIMIT	OPEN SEASON	2026 TAGS	2025 1 ST CHOICE APPLICANTS
JK101-1	Late Jackknife 01	One buck with visible antler	Nov. 21 - Nov. 29	10	NEW
JT101	Juntura 01	One buck with visible antler	Oct. 3 - Oct. 14	494	NEW
JT102	Juntura 02	One buck with visible antler	Oct. 3 - Oct. 14	402	NEW
JT103	Juntura 03	One buck with visible antler	Oct. 3 - Oct. 14	1,430	NEW
KE101	Keno 01	One buck with visible antler	Oct. 3 - Oct. 14	825	NEW
KB101	Klamath Basin 01	One buck with visible antler	Oct. 3 - Oct. 14	990	NEW
KB102	Klamath Basin 02	One buck with visible antler	Oct. 3 - Oct. 14	1,282	NEW
MC101	Mid-Columbia 01	One buck with visible antler	Oct. 3 - Oct. 14	1,265	NEW
MC101-1	Early Mid-Columbia 01*	One buck with visible antler	Sep. 12 - Sep. 20	55	NEW
MC101-2	Late Mid-Columbia 01	One buck with visible antler	Nov. 15 - Nov. 29	10	NEW
MC102	Mid-Columbia 02	One buck with visible antler	Oct. 3 - Oct. 14	550	NEW
MC102-1	Early Mid-Columbia 02 *	One buck with visible antler	Sep. 12 - Sep. 20	22	NEW
MC102-2	Late Mid-Columbia 02	One buck with visible antler	Nov. 15 - Nov. 29	11	NEW
NB101	North Blues 01	One buck with visible antler	Oct. 3 - Oct. 14	715	NEW
NB102	North Blues 02	One buck with visible antler	Oct. 3 - Oct. 14	2,420	NEW
NE101	Northeast 01 Mule Deer	One mule deer buck with visible antler	Oct. 3 - Oct. 14	1,100	NEW
NE101-1	Northeast 01 Whitetail	One white-tailed deer buck with visible antler	Oct. 3 - Oct. 14	660	NEW
NE101-2	Late Wallowa Valley Whitetail*	One white-tailed deer buck with visible antler	Nov. 16 - Nov. 25	55	NEW
NE102	Northeast 02 Mule Deer	One mule deer buck with visible antler	Oct. 3 - Oct. 14	281	NEW
NE102-1	Northeast 02 Whitetail	One white-tailed deer buck with visible antler	Oct. 3 - Oct. 14	121	NEW



Check fire restrictions before heading afield. Prevent your campfires, smoking materials, equipment and off-road vehicles from sparking the next wildfire

Private lands will limit access for highlighted hunts. Do not apply unless you have access to a place to hunt.

ANY LEGAL WEAPON CONTROLLED 100 SERIES HUNTS (CONTINUED)

HUNT #	HUNT NAME	BAG LIMIT	OPEN SEASON	2026 TAGS	2025 1 ST CHOICE APPLICANTS
NE103	Northeast 03 Mule Deer	One mule deer buck with visible antler	Oct. 3 - Oct. 14	842	NEW
NE103-1	Northeast 03 Whitetail	One white-tailed deer buck with visible antler	Oct. 3 - Oct. 14	770	NEW
NE104	Northeast 04 Mule Deer	One mule deer buck with visible antler	Oct. 3 - Oct. 14	242	NEW
NE104-1	Northeast 04 Whitetail	One white-tailed deer buck with visible antler	Oct. 3 - Oct. 14	77	NEW
NE105	Northeast 05	One buck with visible antler	Oct. 3 - Oct. 14	248	NEW
NE106	Northeast 06	One buck with visible antler	Oct. 3 - Oct. 14	495	NEW
NE106-1	Late Northeast 06	One buck with visible antler	Nov. 1 - Nov. 29	11	NEW
PH101	Painted Hills 01	One buck with visible antler	Oct. 3 - Oct. 14	1,254	NEW
PB101	Poverty Basin 01	One buck with visible antler	Oct. 3 - Oct. 14	66	NEW
SH101	Sage Hen 01	One buck with visible antler	Oct. 3 - Oct. 14	138	NEW
SH102	Sage Hen 02	One buck with visible antler	Oct. 3 - Oct. 14	358	NEW
SW101	South Wallowas 01	One buck with visible antler	Oct. 3 - Oct. 14	248	NEW
SW102	South Wallowas 02 Mule Deer	One mule deer buck with visible antler	Oct. 3 - Oct. 14	704	NEW
SW102-1	South Wallowas 02 Whitetail	One white-tailed deer buck with visible antler	Oct. 3 - Oct. 14	33	NEW
SE101	Southeast 01	One buck with visible antler	Oct. 3 - Oct. 14	248	NEW
SE102	Southeast 02	One buck with visible antler	Oct. 3 - Oct. 14	319	NEW
ST101	Steens 01*	One buck with visible antler	Oct. 3 - Oct. 14	245	NEW
TC101	Trout Creek 01	One buck with visible antler	Oct. 3 - Oct. 14	66	NEW
TC102	Trout Creek 02	One buck with visible antler	Oct. 3 - Oct. 14	43	NEW

BECOME A VOLUNTEER



VOLUNTEER WITH ODFW TODAY



Learn and Explore All Opportunities

MyODFW.com/Volunteer

TEACH

Educate Youth & Adults

- Hunter Education
- Shooting skills classes
- Assist with classes
- Training provided



STUDY

Monitor Wildlife and Other Populations

- Monitor deer & elk herds
- Check field cams
- Track Sierra Red Foxes



HOST

Become a RV Host at a Wildlife Area or Hatchery

- Help restore fish, wildlife and habitat
- Free full hookup



BUCK DEER SEASONS

Additional Regulations

- Tags for hunts 123R1 and 123R2 will be valid for both the controlled archery buck deer season and general archery buck deer season (subject to all general archery season regulations including bag limits).
- Tags must be purchased or redeemed by the day before the earliest hunt begins.

Private lands will limit access for highlighted hunts. Do not apply unless you have access to a place to hunt.

ARCHERY CONTROLLED 100 SERIES HUNTS

HUNT #	HUNT NAME	BAG LIMIT	OPEN SEASON	2026 TAGS	2025 1 ST CHOICE APPLICANTS
123R1	Umpqua Bow*	One white-tailed buck with visible antler or one black-tailed deer (*see hunt description for details)	Aug. 29 - Sept. 27	55	28
123R2	Melrose - N Bank Habitat Bow*	One white-tailed buck with visible antler or one black-tailed deer	Sep. 12 - Sep. 27	11	19
130R	Rogue-Siskiyou Early Bow*	One buck with visible antler	Aug. 1 - Aug. 15	55	76
AD101R	Aldrich 01 Bow	One buck with visible antler	Aug. 29 - Sep. 27	624	NEW
AD101R1	Late Aldrich 01 Bow Whitetail*	One white-tailed deer	Nov. 14 - Nov. 28	21	NEW
CR101R	Crooked River 01 Bow	One buck with visible antler	Aug. 29 - Sep. 27	281	NEW
DO101R	DeGarmo 01 Bow	One buck with visible antler	Aug. 29 - Sep. 27	88	NEW
DO102R	HMNAR Bow	One buck with visible antler	Aug. 6 - Aug. 14	11	NEW
DO102R2	HMNAR Late Bow	One buck with visible antler	Nov. 6 - Nov. 12	11	NEW
DE101R	Deschutes 01 Bow	One buck with visible antler	Aug. 29 - Sep. 27	523	NEW
DE101R1	Late Deschutes 01 Bow	One buck with visible antler	Nov. 1 - Nov. 30	22	NEW
DG101R	Devils Garden 01 Bow	One buck with visible antler	Aug. 29 - Sep. 27	33	NEW
DG102R	Devils Garden 02 Bow	One buck with visible antler	Aug. 29 - Sep. 27	385	NEW
DG103R	Devils Garden 03 Bow	One buck with visible antler	Aug. 29 - Sep. 27	358	NEW
DG104R	Devils Garden 04 Bow	One buck with visible antler	Aug. 29 - Sep. 27	154	NEW
EH101R	Elkhorn 01 Bow	One mule deer buck with visible antler	Aug. 29 - Sep. 27	512	NEW
EH102R	Elkhorn 02 Bow Mule Deer	One mule deer buck with visible antler	Aug. 29 - Sep. 27	583	NEW
EH102R1	Elkhorn 02 Bow Whitetail	One white-tailed deer	Aug. 29 - Sep. 27	110	NEW
FX101R	Fox 01 Bow	One buck with visible antler	Aug. 29 - Sep. 27	715	NEW
FX102R	Fox 02 Bow	One buck with visible antler	Aug. 29 - Sep. 27	770	NEW
FX103R	Fox 03 Bow	One buck with visible antler	Aug. 29 - Sep. 27	770	NEW
HX101R	Helix 01 Bow	One buck with visible antler	Aug. 29 - Sep. 27	220	NEW
JK101R	Jackknife 01 Bow	One buck with visible antler	Aug. 29 - Sep. 27	220	NEW
JT101R	Juntura 01 Bow	One buck with visible antler	Aug. 29 - Sep. 27	149	NEW
JT101R1	Late Juntura 01 Bow	One buck with visible antler	Nov. 14 - Nov. 30	17	NEW

TRADITIONAL ARCHERS OF OREGON
 Dedicated to the use and promotion of traditional archery equipment and practices

Recurve • Longbow • Selfbow

Join Today!

www.tradarcheryoregon.com

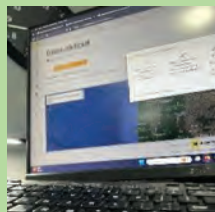
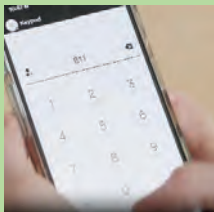
Private lands will limit access for highlighted hunts. Do not apply unless you have access to a place to hunt.

ARCHERY CONTROLLED 100 SERIES HUNTS (CONTINUED)

HUNT #	HUNT NAME	BAG LIMIT	OPEN SEASON	2026 TAGS	2025 1 ST CHOICE APPLICANTS
JT102R	Juntura 02 Bow	One buck with visible antler	Aug. 29 - Sep. 27	116	NEW
JT103R	Juntura 03 Bow	One buck with visible antler	Aug. 29 - Sep. 27	473	NEW
KE101R	Keno 01 Bow	One buck with visible antler	Aug. 29 - Sep. 27	275	NEW
KE101R1	Late Keno 01 Bow	One buck with visible antler	Nov. 4 - Nov. 19	110	NEW
KB101R	Klamath Basin 01 Bow	One buck with visible antler	Aug. 29 - Sep. 27	281	NEW
KB102R	Klamath Basin 02 Bow	One buck with visible antler	Aug. 29 - Sep. 27	275	NEW
MC101R	Mid-Columbia 01 Bow	One buck with visible antler	Aug. 29 - Sep. 27	385	NEW
MC102R	Mid-Columbia 02 Bow	One buck with visible antler	Aug. 29 - Sep. 27	165	NEW
NB101R	North Blues 01 Bow	One buck with visible antler	Aug. 29 - Sep. 27	259	NEW
NB102R	North Blues 02 Bow	One buck with visible antler	Aug. 29 - Sep. 27	440	NEW
NE101R	Northeast 01 Bow Mule Deer	One mule deer buck with visible antler	Aug. 29 - Sep. 27	330	NEW
NE101R1	Northeast 01 Bow Whitetail	One white-tailed deer	Aug. 29 - Sep. 27	319	NEW
NE102R	Northeast 02 Bow Mule Deer	One mule deer buck with visible antler	Aug. 29 - Sep. 27	165	NEW
NE102R1	Northeast 02 Bow Whitetail	One white-tailed deer	Aug. 29 - Sep. 27	55	NEW
NE103R	Northeast 03 Bow Mule Deer	One mule deer buck with visible antler	Aug. 29 - Sep. 27	121	NEW
NE103R1	Northeast 03 Bow Whitetail	One white-tailed deer	Aug. 29 - Sep. 27	66	NEW
NE104R	Northeast 04 Bow Mule Deer	One mule deer buck with visible antler	Aug. 29 - Sep. 27	143	NEW
NE104R1	Northeast 04 Bow Whitetail	One white-tailed deer	Aug. 29 - Sep. 27	33	NEW
NE105R	Northeast 05 Bow	One buck with visible antler	Aug. 29 - Sep. 27	83	NEW
NE106R	Northeast 06 Bow	One buck with visible antler	Aug. 29 - Sep. 27	182	NEW
PH101R	Painted Hills 01 Bow	One buck with visible antler	Aug. 29 - Sep. 27	330	NEW
PB101R	Poverty Basin 01 Bow	One buck with visible antler	Aug. 29 - Sep. 27	28	NEW
SH101R	Sage Hen 01 Bow	One buck with visible antler	Aug. 29 - Sep. 27	55	NEW
SH102R	Sage Hen 02 Bow	One buck with visible antler	Aug. 29 - Sep. 27	303	NEW
SW101R	South Willows 01 Bow	One buck with visible antler	Aug. 29 - Sep. 27	154	NEW
SW102R	South Willows 02 Bow Mule Deer	One mule deer buck with visible antler	Aug. 29 - Sep. 27	935	NEW
SW102R1	South Willows 02 Bow Whitetail	One white-tailed deer buck with visible antler	Aug. 29 - Sep. 27	28	NEW
SE101R	Southeast 01 Bow	One buck with visible antler	Aug. 29 - Sep. 27	138	NEW
SE102R	Southeast 02 Bow	One buck with visible antler	Aug. 29 - Sep. 27	55	NEW
ST101R	Steens 01 Bow*	One buck with visible antler	Aug. 29 - Sep. 27	176	NEW
TC101R	Trout Creek 01 Traditional Bow (Traditional Bow ONLY)	One buck with visible antler	Aug. 29 - Sep. 27	110	NEW
TC102R	Trout Creek 02 Bow	One buck with visible antler	Aug. 29 - Sep. 27	28	NEW

Hunting for underground utilities can be a dangerous game.

Before you dig, contact Oregon 811 for **free** utility locates. We'll help you avoid having your plans and budget shot by costly repairs and fines.



Safety is in your hands. Every dig. Every time.
Go to **Oregon811.com** or call **811** before digging.



BUCK DEER SEASONS

Private lands will limit access for highlighted hunts. Do not apply unless you have access to a place to hunt.

MUZZLELOADER CONTROLLED 100 SERIES HUNTS

HUNT #	HUNT NAME	BAG LIMIT	OPEN SEASON	2026 TAGS	2025 1ST CHOICE APPLICANTS
114M	Trask Unit Muzzleloader	One deer	Nov. 7 - Nov. 20	220	238
119M	McKenzie Unit Muzzleloader	One deer	Nov. 14 - Nov. 25	385	550
121M	Indigo Unit Muzzleloader	One deer	Nov. 14 - Nov. 25	165	419
123M1	Melrose Unit Muzzleloader*	One deer	Nov. 14 - Nov. 27	132	65
123M2	Melrose - N Bank Habitat Muzzleloader*	One white-tailed buck with visible antler or one black-tailed deer	Nov. 28 - Dec. 4	3	51
125M	Sixes Unit Muzzleloader	One deer	Nov. 14 - Nov. 27	94	38
127M	Chetco Unit Muzzleloader	One buck with visible antler	Nov. 14 - Dec. 6	39	48
128M	Applegate Unit Muzzleloader	One deer	Nov. 14 - Dec. 6	330	1,028
DE101M	Deschutes 01 Muzzleloader	One buck with visible antler	Oct. 17 - Oct. 25	77	NEW
DG103M	Devils Garden 03 Muzzleloader	One buck with visible antler	Oct. 17 - Oct. 25	32	NEW
DG104M	Devils Garden 04 Muzzleloader	One buck with visible antler	Oct. 17 - Oct. 25	32	NEW
EH101M	Elkhorn 01 Muzzleloader	One white-tailed deer	Nov. 16 - Nov. 30	28	NEW
EH102M	Elkhorn 02 Muzzleloader	One white-tailed deer	Nov. 16 - Nov. 30	154	NEW
FX103M	Fox 03 Muzzleloader*	One buck with visible antler	Oct. 17 - Oct. 25	242	NEW
DO102M	HMNAR Muzzleloader	One buck with visible antler	Oct. 3 - Oct. 14	11	NEW
JT103M	Juntura 03 Muzzleloader	One buck with visible antler	Oct. 17 - Oct. 25	55	NEW
KB101M	Klamath Basin 01 Muzzleloader	One buck with visible antler	Oct. 17 - Oct. 25	28	NEW
KB102M	Klamath Basin 02 Muzzleloader	One buck with visible antler	Nov. 2 - Nov. 10	26	NEW
MC101M	Mid-Columbia 01 Muzzleloader	One buck with visible antler	Oct. 17 - Oct. 25	22	NEW
MC102M	Mid-Columbia 02 Muzzleloader	One buck with visible antler	Oct. 17 - Oct. 25	32	NEW
NE101M	Northeast 01 Muzzleloader Whitetail*	One white-tailed deer CWD Sampling Required	Dec. 1 - Dec. 15	275	NEW
NE102M	Northeast 02 Muzzleloader Whitetail*	One white-tailed deer CWD Sampling Required	Dec. 1 - Dec. 15	110	NEW
NE103M	Northeast 03 Muzzleloader	One white-tailed deer	Nov. 16 - Nov. 30	242	NEW
NE104M	Northeast 04 Muzzleloader*	One white-tailed deer	Nov. 16 - Nov. 30	292	NEW
SH102M	Sage Hen 02 Muzzleloader	One buck with visible antler	Oct. 17 - Oct. 25	55	NEW
SW102M	South Willows 02 Muzzleloader	One white-tailed deer	Nov. 16 - Nov. 30	77	NEW
SE101M	Southeast 01 Muzzleloader*	One buck with visible antler	Nov. 14 - Nov. 30	22	NEW

YOUTH ONLY CONTROLLED 100 SERIES HUNTS

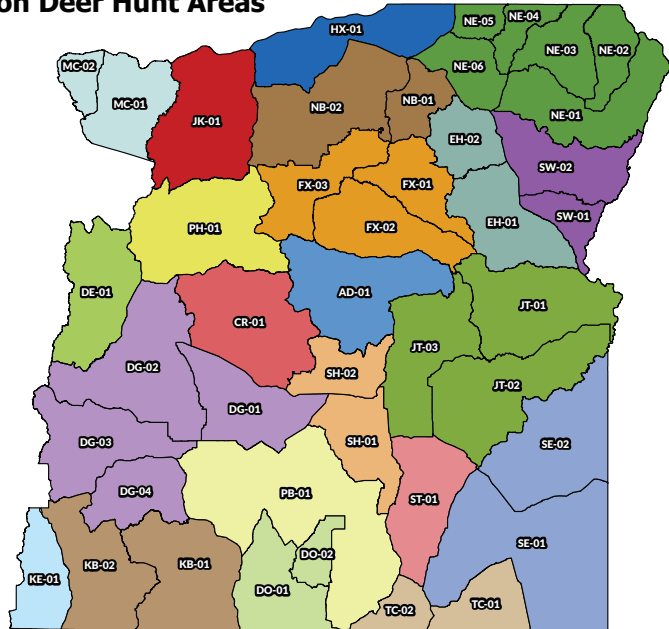
HUNT #	HUNT NAME	BAG LIMIT	OPEN SEASON	2026 TAGS	2025 1ST CHOICE APPLICANTS
DO101T	DeGarmo 01 Youth	One buck with visible antler	Sep. 28 - Oct. 14	21	NEW
DG102T	Devils Garden 02 Youth	One buck with visible antler	Sep. 28 - Oct. 14	28	NEW
DG103T	Devils Garden 03 Youth	One buck with visible antler	Sep. 28 - Oct. 14	28	NEW
DG104T	Devils Garden 04 Youth	One buck with visible antler	Sep. 28 - Oct. 14	28	NEW
JT101T	Juntura 01 Youth	One buck with visible antler	Sep. 28 - Oct. 14	22	NEW
JT102T	Juntura 02 Youth	One buck with visible antler	Sep. 28 - Oct. 14	22	NEW
JT103T	Juntura 03 Youth	One buck with visible antler	Sep. 28 - Oct. 14	22	NEW
KE101T	Keno 01 Youth	One buck with visible antler	Sep. 28 - Oct. 14	22	NEW
KB101T	Klamath Basin 01 Youth	One buck with visible antler	Sep. 28 - Oct. 14	28	NEW
KB102T	Klamath Basin 02 Youth	One buck with visible antler	Sep. 28 - Oct. 14	28	NEW
MC101T	Mid-Columbia 01 Youth*	One buck with visible antler	Nov. 14 - Nov. 25	7	NEW
NE106T	Northeast 06 Youth	One buck with visible antler	Sep. 28 - Oct. 14	22	NEW
SH101T	Sage Hen 01 Youth	One buck with visible antler	Sep. 28 - Oct. 14	22	NEW
SH102T	Sage Hen 02 Youth	One buck with visible antler	Sep. 28 - Oct. 14	22	NEW
ST101T	Steens 01 Youth*	One buck with visible antler	Sep. 28 - Oct. 14	22	NEW

NEW DEER HUNT AREAS FOR EASTERN OREGON

- The 2024 Oregon Mule Deer Management Plan directs ODFW to adjust mule deer hunting to align with mule deer herd ranges.
- Beginning with the 2026 seasons, ODFW is using new **Deer Hunt Areas** across all of eastern Oregon.
- Find your new hunt area by visiting this QR code or our website at <https://myodfw.com/articles/eastern-oregon-deer-hunts>
- All Eastern Oregon controlled deer hunts will have new hunt numbers and names identifying hunts within herd ranges.
- New **Deer Hunt Areas** apply to all Eastern Oregon buck hunts, doe hunts, and weapon types.


Eastern Oregon Deer Hunt Areas

Herd Range	
	Mid-Columbia
	Jackknife
	Helix
	North Blues
	Northeast
	Deschutes
	Painted Hills
	Fox
	Elkhorn
	South Willows
	Devils Garden
	Crooked River
	Aldrich
	Juntura
	Keno
	Klamath Basin
	DeGarmo
	Poverty Basin
	Sage Hen
	Steens
	Trout Creek
	Southeast



COLUMBIAN WHITE-TAILED DEER

Columbian white-tailed deer (CWTD) occur in two western Oregon populations. The lower Columbia Rvr population in and around Julia Butler Hansen Wildlife Refuge is protected under the Endangered Species Act and is not hunted. The Umpqua Basin near Roseburg was removed from the federal Endangered Species list in 2003 and has a huntable population size. CWTD are hunted around Roseburg using controlled hunts. CWTD can only be taken in hunts specifically listing CWTD in the bag limit.



Hunters in the Roseburg area are responsible for distinguishing CWTD from black-tailed deer. For tips on field identification of Columbian white-tailed deer vs. black-tailed deer, see our video at: myodfw.com/big-game-hunting/species/deer.

MAKE YOUR OWN WILD GAME SUMMER SAUSAGE AND SALAMI.
WE HAVE EVERYTHING YOU NEED TO PROCESS YOUR MEAT INTO DELICIOUS SAUSAGE RIGHT IN YOUR OWN HOME.



COMPLETE KITS STARTING AT \$13.95

Butcher & Packer Supply
P.O. Box 71748
Madison Heights, Michigan 48071

Call 1-800-521-3188
www.butcher-packer.com



ANTLERLESS DEER SEASONS

Additional Regulations

- Any legal weapon may be used unless otherwise noted in a hunt.
- White-tailed deer are illegal to harvest in all Western Oregon units except controlled hunts in the Melrose Unit (#23) that specifically list white-tailed deer in the bag limit.

Hunt Area

Entire Wildlife Management Unit or Deer Hunt Area unless indicated with an asterisk(*). See pages 95-96 for controlled hunt boundary descriptions.

Tag Sale Deadline

The day before the hunt begins.

Private lands will limit access for highlighted hunts. Do not apply unless you have access to a place to hunt.

ANY LEGAL WEAPON CONTROLLED 600 SERIES HUNTS

HUNT #	HUNT NAME	BAG LIMIT	OPEN SEASON	2026 TAGS	2025 1ST CHOICE APPLICANTS
610	Saddle Mtn Unit	One antlerless deer	Oct. 3 - Nov. 6	408	1,735
611	Scappoose Unit	One antlerless deer	Oct. 3 - Nov. 6	22	706
612	Wilson Unit	One antlerless deer	Oct. 3 - Nov. 6	217	935
614	Trask Unit*	One antlerless deer	Oct. 3 - Nov. 6	502	1,977
615	Willamette Unit	One deer	Sep. 1 - Feb. 28, 2027	3,410	9,571
616A1	NW Santiam*	One antlerless deer	Oct. 3 - Nov. 6	50	1,093
616A2	SW Santiam*	One antlerless deer	Oct. 3 - Nov. 6	55	695
617	Stott Mtn Unit*	One antlerless deer	Oct. 3 - Nov. 6	109	616
618	Alea Unit	One antlerless deer	Oct. 3 - Nov. 6	107	1,145
619	W McKenzie*	One antlerless deer	Oct. 3 - Nov. 6	303	2,069
620	Siuslaw Unit	One antlerless deer	Oct. 3 - Nov. 6	88	705
620A	Camas Swale*	One antlerless deer	Oct. 3 - Nov. 6	198	199
621	W Indigo*	One antlerless deer	Oct. 3 - Nov. 6	142	701
622A	W Dixon*	One antlerless deer	Oct. 3 - Nov. 6	55	473
623	Melrose Unit*	One antlerless deer	Oct. 3 - Nov. 6	275	658
623A	Central Melrose*	One antlerless deer	Oct. 3 - Nov. 6	1,100	431
623B1	N Bank Habitat No. 1*	One antlerless deer	Oct. 17 - Oct. 23	28	73
623B2	N Bank Habitat No. 2*	One antlerless deer	Nov. 14 - Nov. 20	28	80
623B3	N Bank Habitat No. 3*	One antlerless deer	Dec. 12 - Dec. 18	28	90
624	Tioga Unit	One antlerless deer	Oct. 3 - Nov. 6	132	832
625	Sixes Unit	One antlerless deer	Oct. 3 - Nov. 6	121	360
626	Powers Unit	One antlerless deer	Oct. 3 - Nov. 6	91	440
627	Chetco Unit	One antlerless deer	Oct. 3 - Nov. 6	44	456
628	Applegate Unit	One antlerless deer	Oct. 3 - Nov. 6	48	840
629	Evans Cr Unit	One antlerless deer	Oct. 3 - Nov. 6	31	632
FX601	Fox 01*	One antlerless white-tailed deer	Oct. 17 - Oct. 25	28	NEW
FX603	Fox 03 Private*	One antlerless deer	Oct. 17 - Oct. 25	22	NEW
HX601	Helix 01 Private*	One antlerless deer	Oct. 17 - Oct. 25	22	NEW
HX601-1	Umatilla NWR No. 1*	One antlerless deer	Sep. 12 - Sep. 16	9	NEW
HX601-2	Umatilla NWR No. 2*	One deer	Oct. 3 - Oct. 7	2	NEW
JK601	Jackknife 01 Private*	One antlerless deer	Oct. 17 - Oct. 25	22	NEW
JT601	Juntura Agri*	One antlerless deer	Oct. 17 - Oct. 25	11	NEW
MC601	The Dalles Orchard*	One antlerless deer	Aug. 29 - Sep. 6	22	NEW
MC602	Hood River Agri*	One antlerless deer	Oct. 17 - Oct. 25	17	NEW
NB601	North Blues 01* (Archery/Muzzleloader ONLY)	One white-tailed deer	Nov. 16 - Nov. 29	44	NEW
NB602	North Blues 02 Private*	One antlerless deer	Oct. 17 - Oct. 25	22	NEW

Private lands will limit access for highlighted hunts. Do not apply unless you have access to a place to hunt.

ANY LEGAL WEAPON CONTROLLED 600 SERIES HUNTS (CONTINUED)

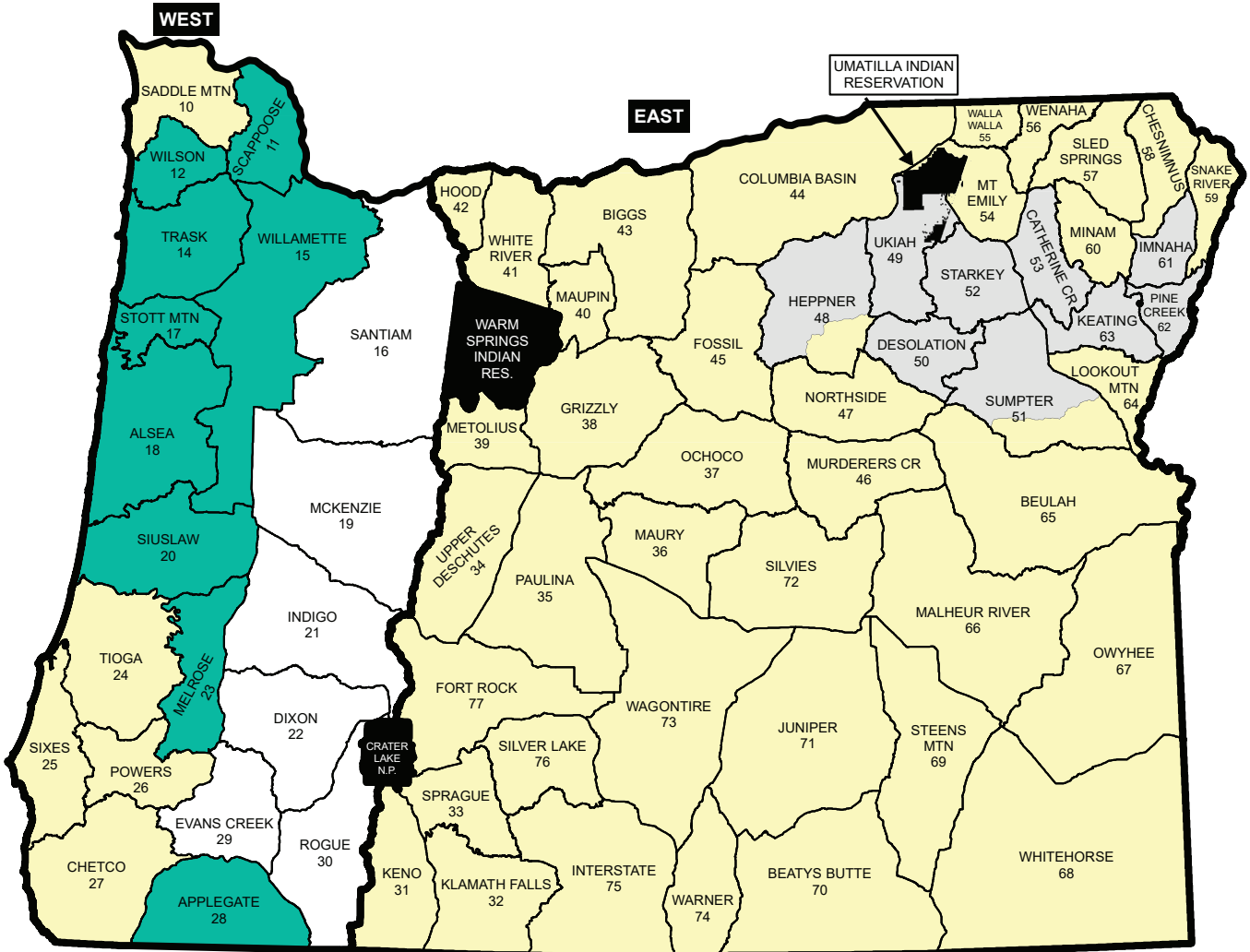
HUNT #	HUNT NAME	BAG LIMIT	OPEN SEASON	2026 TAGS	2025 1 ST CHOICE APPLICANTS
NE601	Wallowa Valley*	One antlerless white-tailed deer	Sep. 1 - Jan. 31, 2027	528	NEW
NE603	Lower Grande Ronde*	One antlerless white-tailed deer	Oct. 17 - Oct. 25	55	NEW
NE605	Northeast 05 (Archery/Muzzleloader ONLY)*	One white-tailed deer	Nov. 16 - Nov. 29	44	NEW
SE602	Southeast 02 Agri*	One antlerless deer	Oct. 17 - Oct. 25	11	NEW

YOUTH ONLY CONTROLLED 600 SERIES HUNTS

HUNT #	HUNT NAME	BAG LIMIT	OPEN SEASON	2026 TAGS	2025 1 ST CHOICE APPLICANTS
610T	Saddle Mtn Unit Youth	One antlerless deer	Oct. 3 - Nov. 8	83	133
611T	Scappoose Unit Youth	One antlerless deer	Oct. 3 - Nov. 8	55	114
612T	Wilson Unit Youth	One antlerless deer	Oct. 3 - Nov. 8	66	84
614T	Trask Unit Youth*	One antlerless deer	Oct. 3 - Nov. 8	127	160
616T1	SW Santiam Youth*	One deer	Nov. 14 - Nov. 25	53	140
616T2	NW Santiam Youth*	One deer	Nov. 14 - Nov. 25	33	161
617T	Stott Mtn Unit Youth*	One antlerless deer	Oct. 3 - Nov. 8	55	52
618T	Alsea Unit Youth	One antlerless deer	Oct. 3 - Nov. 8	55	96
619T	McKenzie Unit Youth	One deer	Nov. 14 - Nov. 25	109	460
620T1	Siuslaw Unit Youth	One antlerless deer	Oct. 3 - Nov. 8	55	39
620T2	Territorial Youth*	One deer	Nov. 7-8, 14-15, 21-22, 28-29	10	77
621T	N Indigo Youth*	One deer	Nov. 14 - Nov. 25	80	151
623T1	N Bank Habitat Area No. 1 Youth*	One white-tailed buck with visible antler or one black-tailed deer	Oct. 3 - Oct. 11	22	71
623T2	N Bank Habitat Area No. 2 Youth*	One black-tailed deer	Oct. 31 - Nov. 8	33	79
623T3	Melrose Youth*	One black-tailed deer	Dec. 15 - Jan. 5, 2027	44	72
625T	Sixes Unit Youth	One antlerless deer	Dec. 15 - Jan. 5, 2027	94	37
627T	Chetco Unit Youth	One deer	Dec. 15 - Jan. 5, 2027	33	58
628T	Applegate Unit Youth	One deer	Dec. 15 - Jan. 5, 2027	39	162
629T	Evans Cr Unit Youth	One deer	Dec. 15 - Jan. 5, 2027	69	145
630T	Rogue Unit Youth	One deer	Dec. 15 - Jan. 5, 2027	60	392
EH601T	Elkhorn 01 Youth*	One antlerless deer	Oct. 24 - Nov. 1	6	NEW
EH601T1	Elkhorn 01 Youth Whitetail*	One antlerless white-tailed deer	Oct. 24 - Nov. 1	11	NEW
HX601T	Helix 01 Youth *	One antlerless deer	Nov. 21 - Dec. 6	39	NEW
HX601T1	Umatilla NWR Youth*	One antlerless deer	Aug. 22 - Aug. 26	9	NEW
JK601T	Jackknife 01 Youth*	One antlerless deer	Nov. 21 - Jan. 2, 2027	33	NEW
JT601T	Juntura Agri Youth*	One antlerless deer	Aug. 1 - Oct. 31	44	NEW
MC601T	Mid Columbia 01 Youth*	One antlerless deer	Nov. 21 - Jan. 2, 2027	11	NEW
MC602T	Mid Columbia 02 Youth*	One antlerless deer	Nov. 21 - Jan. 2, 2027	11	NEW
NB602T	North Blues 02 Youth*	One antlerless deer	Nov. 21 - Dec. 6	50	NEW
SW602T	South Wallowas 02 Youth*	One antlerless deer	Oct. 24 - Nov. 1	11	NEW
SW602T1	South Wallowas 02 Youth Whitetail*	One antlerless white-tailed deer	Oct. 24 - Nov. 1	22	NEW
SE602T	Southeast 02 Agri Youth*	One antlerless deer	Aug. 1 - Oct. 31	11	NEW

ELK SEASONS

Any Legal Weapon Seasons



There are no hunting seasons on NP lands or Tribal lands in these areas.

ELK BAG LIMIT DEFINITIONS

See pages 92-93, also refer to spike antler sketches on pg 45.

3 pt. + – Bull elk having three points or more on one antler including the brow tine.

Antlerless – Cow or calf elk.

Bull elk – Male elk with at least one visible antler.

One elk – Either sex elk.

Spike elk – Male elk with at least one visible unbranched antler (a brow tine is not considered an antler branch under spike only regulations; the brow tine is the single lowest antler branch below the length of ear, any other tine above a brow tine on the main beam is considered an antler branch).


Private lands will limit access for highlighted hunts. Do not apply unless you have access to a place to hunt.

ANY LEGAL WEAPON SEASONS

	OPEN SEASON	TAG REQUIRED	BAG LIMIT	OPEN AREA ¹
WESTERN OREGON	Nov. 7 - Nov. 13	General West Cascade	One bull elk	Units 16, 19, 21, 22, 29, and 30.
	Nov. 14 - Nov. 17	General Western Oregon Coast 1 st Season	One bull elk	Units 11, 12, 14, 15, 17, 18, 20, 23, and 28.
	Nov. 21 - Nov. 27	General Western Oregon Coast 2 nd Season	One bull elk	Units 11, 15, 17, 18, 23, and 28.
One spike elk			Units 12, 14, and 20.	
EASTERN OREGON	Nov. 7 - Nov. 15	General Eastern Oregon Rocky Mountain 2 nd Season	One spike elk	Units 49, 50, 52, 53, 61, 62, 63, unit 48 north and west of N Fork John Day Rvr and Unit 51 north of Hwy 245 and Burnt Rvr Canyon Rd between Unity and Durkee.
CONTROLLED	Consult controlled elk hunt tables	Controlled 200 Series Elk Tag	Consult controlled elk hunt tables	Consult controlled elk hunt tables, see pages 49 - 55.

¹ See pg 90 under units 14 & 17 for weapon restrictions in parts of Stott Mtn and Trask units referred to as the Cascade Head - Lincoln City Area.

SPIKE ELK BAG LIMIT



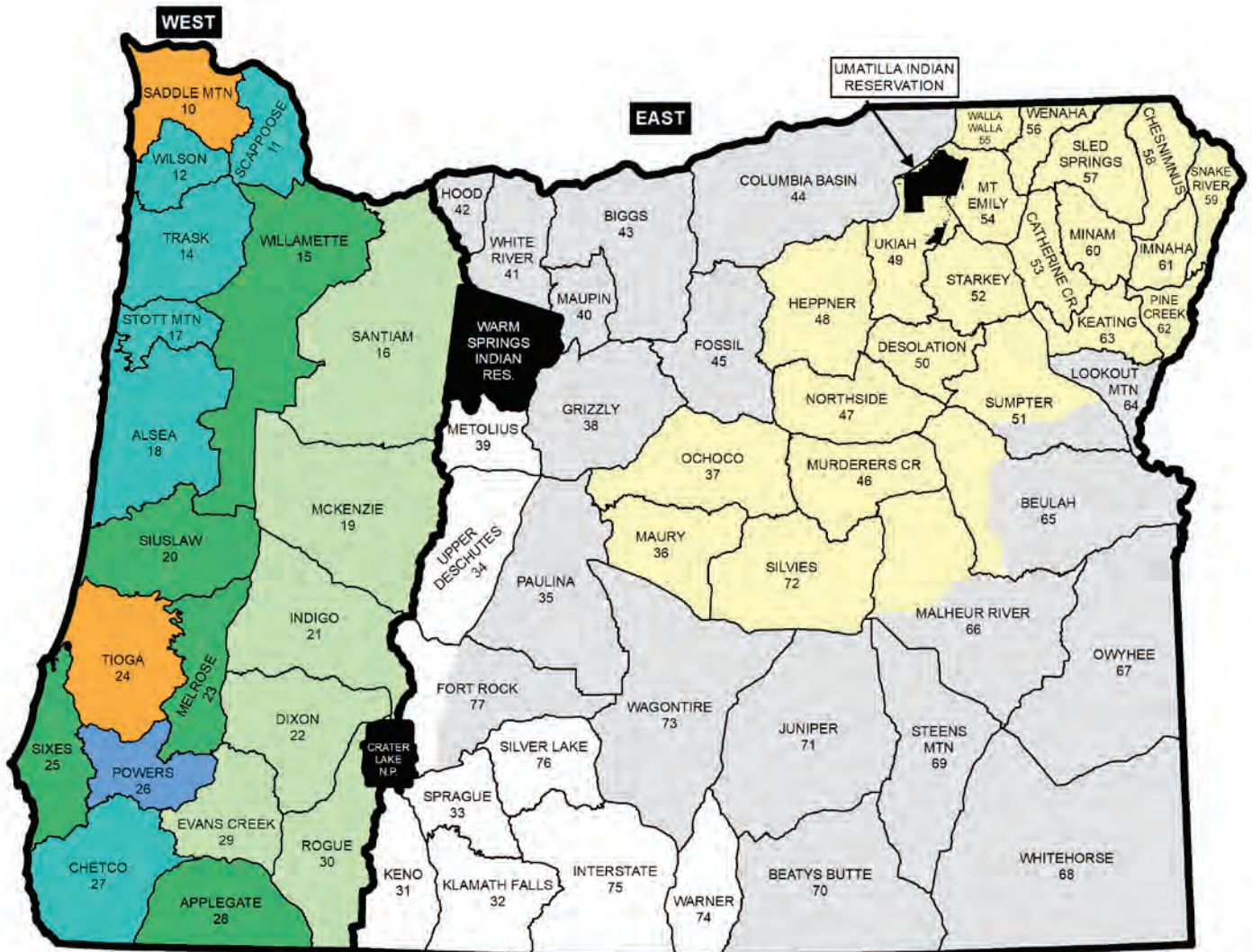
SIMPLIFY THE HUNT

Shop Hunt-Tag kits and apparel

hunt-tag.com

ELK SEASONS

Archery Seasons











There are no hunting seasons on NP lands or Tribal lands in these areas.

CHRONIC WASTING DISEASE

Chronic Wasting Disease (CWD) has not yet been found in Oregon, but it has been found in three bordering states – Idaho, California, and Washington. The Department has a chance to manage CWD if both hunters and wildlife managers work together. House Bill 3152, passed in 2021, requires vehicles transporting wildlife or wildlife parts to stop for inspection if they encounter a Department-operated wildlife inspection station. Refer to page 18 for details. The Department will be operating wildlife inspection stations for CWD testing collection during some fall hunting seasons. Cooperation by successful deer and elk hunters in Oregon is needed. Hunters will be able to view test results within 4-6 weeks on ODFW’s website. For more information on CWD, ways to get your animal tested, and how to view results, please visit: myodfw.com/cwd



ARCHERY SEASONS

OPEN SEASON		TAG REQUIRED	BAG LIMIT	OPEN AREA	
WESTERN OREGON		General Archery Season Tag	One elk	Units 15, 20, 23, 25, and 28.	
			One bull elk	Units 11, 12, 14, 17, 18, and 27.	
			Aug. 29 - Sept. 27	One bull elk, except one elk outside of USFS lands	Units 16, 19, 21, 22, 29, and 30.
				One bull 3 pt.+	Units 10 and 24
				One spike only elk	Unit 26
EASTERN OREGON		General Archery Season Tag	One elk	Units 35, 38, 40-45, southern portion of Unit 51 (see pg 100 - S Sumpter), 64, eastern portion of 65 (see pg 101 - east Beulah), southern portion of 66 (see pg 101 - S Malheur Rvr), 67-71, 73, and that portion of Unit 77 east of Hwy 97.	
			One bull elk	Units 31-34, 39, 74, 75, 76, and that portion of Unit 77 west of Hwy 97.	
CONTROLLED	 Consult controlled elk hunt tables	Controlled 200 Series Elk Tag	Consult controlled elk hunt tables	Consult controlled elk hunt tables, see pg 56.	

ELK HOOF DISEASE

ODFW is asking hunters to report limping elk or animals with abnormal hooves. Report sightings to the ODFW's elk hoof disease online reporting page dfw.state.or.us/wildlife/health_program/elk_hoof_disease/ or call or email ODFW's Wildlife Health Lab (1-866-968-2600 / wildlife.health@odfw.oregon.gov). Hoof Disease can be caused by a bacterial infection causing severe lameness in elk resulting in deformed, overgrown, infected, or sloughed hooves. Hunters finding hoof abnormalities in their harvested animals are asked to take pictures and save all hooves of elk with hoof deformities. Lame elk may be in poorer body condition and appear thin. However, hoof disease does not affect the meat of elk harvested by hunters and poses no risk to human health.



ELK SEASONS

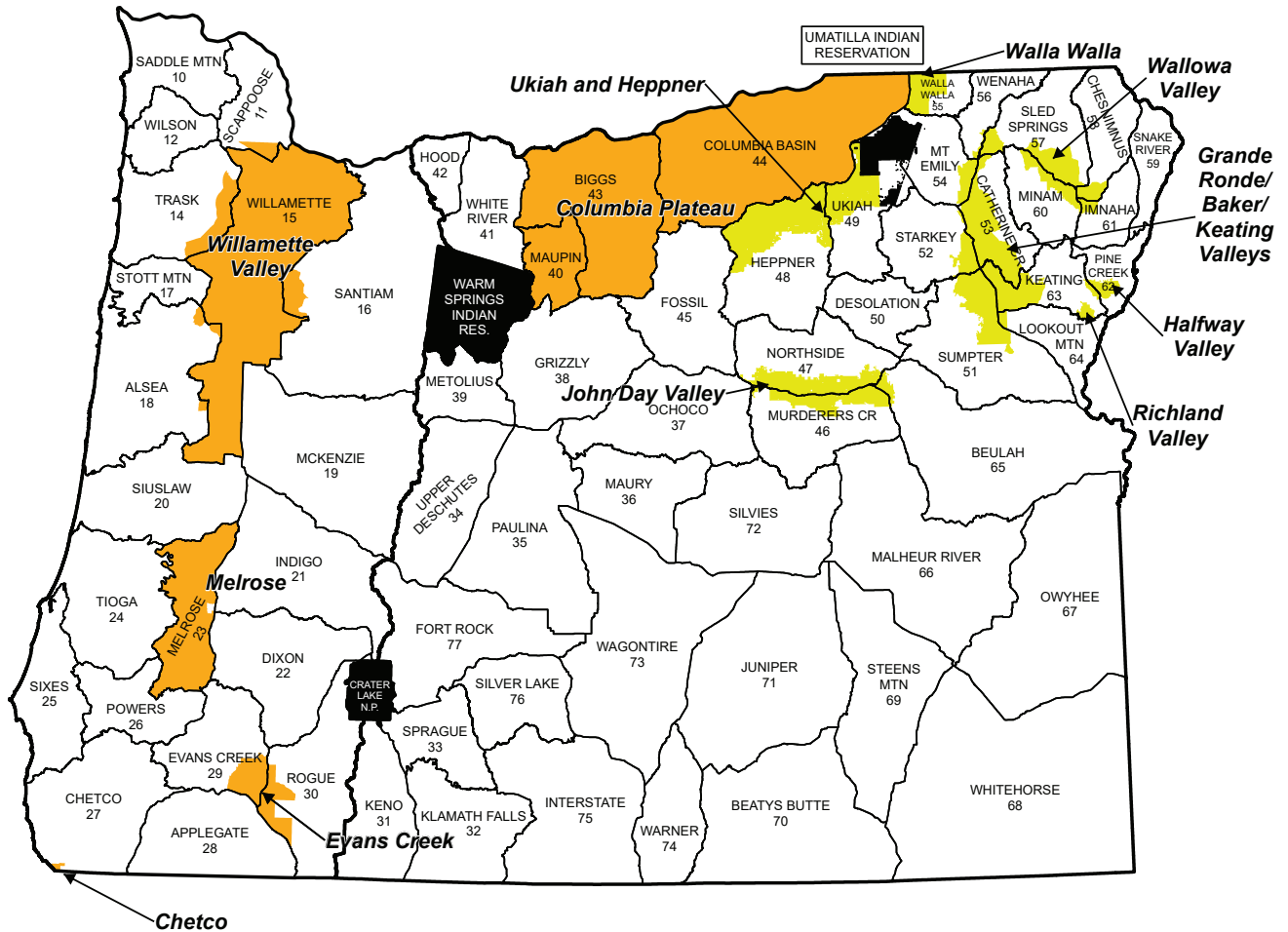
General Season Antlerless Elk Damage

Due to chronic elk damage and increasing private land elk populations, ODFW has implemented a General Season Antlerless Elk Damage Tag. This over-the-counter tag is valid within any of the areas and time periods detailed below. Similar to other general seasons and controlled elk hunts, these tags

are a hunter's only elk hunting opportunity for the year, however, there is no tag sale deadline for these tags.



These hunts are a tool for hunters and landowners to directly work together to reduce elk damage. The hunt areas are nearly 100% private land and largely agricultural

lands. Elk numbers are highly variable within the hunt area as many of the areas are designated as elk de-emphasis areas. **Do not purchase this tag unless you already have access to a place to hunt.** ODFW staff will not be able to assist you with finding a place to hunt.



There are no hunting seasons on NP lands or Tribal lands in these areas.

GENERAL SEASON ANTLERLESS ELK DAMAGE HUNTS

OPEN SEASON	TAG REQUIRED	BAG LIMIT	OPEN AREA
 Aug. 1 - Mar. 31, 2027	General Season Antlerless Elk Damage Tag	One antlerless elk	All of Units 15, 23, 40, 43 and 44 and portions of units shown above. See written boundary descriptions on pages 96-97 or visit myodfw.com/articles/maps for detailed maps.
 Aug. 1 - Nov. 30	General Season Antlerless Elk Damage Tag	One antlerless elk	Portions of Units shown above. See written boundary descriptions on pages 96-97 or visit myodfw.com/articles/maps for detailed maps.

Additional Regulations

- It is unlawful to hunt with a centerfire rifle without a valid (used or unused) deer or elk tag for certain time periods and areas; see pg 19.

Hunt Area

Entire Wildlife Management Unit unless indicated with an asterisk(*). See pages 97-101 for controlled hunt boundary descriptions.

Tag Sale Deadline

The day before the hunt begins.

Private lands will limit access for highlighted hunts. Do not apply unless you have access to a place to hunt.

ANY LEGAL WEAPON CONTROLLED 200 SERIES HUNTS

HUNT #	HUNT NAME	BAG LIMIT	OPEN SEASON	2026 TAGS	2025 1ST CHOICE APPLICANTS
210	Saddle Mtn Unit	One antlerless elk	Dec. 1 - Mar. 31, 2027	11	707
210A1	W Saddle Mtn No. 1*	One antlerless elk	Dec. 1 - Dec. 31	42	302
210A2	W Saddle Mtn No. 2*	One antlerless elk	Jan. 1 - Jan. 31, 2027	42	278
210B1	Central Saddle Mtn No. 1*	One antlerless elk	Dec. 1 - Dec. 31	39	223
210B2	Central Saddle Mtn No. 2*	One antlerless elk	Jan. 1 - Jan. 31, 2027	38	206
210C1	Upper Nehalem No. 1*	One antlerless elk	Dec. 1 - Jan. 31, 2027	82	240
210C2	Upper Nehalem No. 2*	One antlerless elk	Feb. 1 - Mar. 31, 2027	82	203
210D	Lower Columbia*	One antlerless elk	Dec. 1 - Mar. 31, 2027	83	255
210X	Saddle Mtn Unit No. 1	One 3 pt+ bull elk	Nov. 14 - Nov. 17	1,320	1,278
210Y	Saddle Mtn Unit No. 2	One 3 pt+ bull elk	Nov. 21 - Nov. 27	1,320	1,064
211	Scappoose Unit	One antlerless elk	Jan. 1 - Mar. 31, 2027	28	357
211A	North Plains*	One antlerless elk	Dec. 1 - Mar. 31, 2027	94	92
211B	N Central Scappoose*	One antlerless elk	Jan. 1 - Mar. 31, 2027	33	153
211C	Banks*	One antlerless elk	Jan. 1 - Mar. 31, 2027	39	48
212	Wilson Unit	One antlerless elk	Dec. 1 - Mar. 31, 2027	10	480
212A1	Miami-Nehalem No. 1*	One antlerless elk	Dec. 1 - Jan. 31, 2027	37	95
212A2	Miami-Nehalem No. 2*	One antlerless elk	Feb. 1 - Mar. 31, 2027	39	73
212B	Buick Canyon*	One antlerless elk	Dec. 15 - Mar. 31, 2027	10	50
214	Trask Unit*	One antlerless elk	Dec. 1 - Mar. 31, 2027	10	619
214A1	W Trask No. 1*	One antlerless elk	Dec. 1 - Jan. 31, 2027	32	183
214A2	W Trask No. 2*	One antlerless elk	Feb. 1 - Mar. 31, 2027	33	133
214B1	Central Trask No. 1*	One antlerless elk	Jan. 1 - Feb. 14, 2027	11	117
214B2	Central Trask No. 2*	One antlerless elk	Feb. 15 - Mar. 31, 2027	10	70
214C	SE Trask*	One antlerless elk	Dec. 1 - Mar. 31, 2027	55	212
214D1	NE Trask No. 1*	One antlerless elk	Dec. 1 - Mar. 31, 2027	22	123
214D2	NE Trask No. 2*	One antlerless elk	Jan. 1 - Mar. 31, 2027	21	44
214E	Panther Cr*	One antlerless elk	Jan. 1 - Mar. 31, 2027	16	47
215A	Willamette Plus*	One elk (Spike or antlerless elk from Aug. 29 - Oct. 31 in Monroe Subunit) See William L. Finley NWR pg. 90	Aug. 1 - Mar. 31, 2027	83	367
216B	SW Santiam*	One antlerless elk	Dec. 1 - Mar. 31, 2027	11	157
216D	NW Santiam*	One antlerless elk	Dec. 1 - Mar. 31, 2027	22	222
217A	W Stott Mtn*	One antlerless elk	Jan. 1 - Mar. 31, 2027	39	237

ELK SEASONS

Private lands will limit access for highlighted hunts. Do not apply unless you have access to a place to hunt.

ANY LEGAL WEAPON CONTROLLED 200 SERIES HUNTS (CONTINUED)

HUNT #	HUNT NAME	BAG LIMIT	OPEN SEASON	2026 TAGS	2025 1 ST CHOICE APPLICANTS
217B	E Stott Mtn*	One antlerless elk	Jan. 1 - Mar. 31, 2027	11	51
218A	N Alsea*	One antlerless elk	Jan. 1 - Mar. 31, 2027	38	317
218B	S Alsea*	One antlerless elk	Jan. 1 - Mar. 31, 2027	38	364
218C	Central Alsea*	One antlerless elk	Jan. 1 - Mar. 31, 2027	44	329
219A	W McKenzie*	One antlerless elk	Jan. 1 - Feb. 28, 2027	50	257
219C	Oakridge Private* (Shotgun/ Muzzleloader Only)	One antlerless elk	Jan. 1 - Feb. 28, 2027	22	13
220	Siuslaw Unit	One antlerless elk	Jan. 1 - Mar. 31, 2027	50	468
221A	NW Indigo*	One antlerless elk	Dec. 19 - Dec. 27	22	60
221C	Harness Mtn*	One antlerless elk	Feb. 1 - Feb. 28, 2027	22	7
221D	S Indigo Private*	One antlerless elk	Dec. 1 - Feb. 28, 2027	11	22
222A	Dixon Private*	One antlerless elk	Nov. 15 - Mar. 31, 2027	11	41
223A	Melrose Unit	One elk	Aug. 1 - Mar. 31, 2027	11	368
224C	Tioga Private*	One antlerless elk	Dec. 1 - Feb. 28, 2027	26	579
224X	Tioga Unit No. 1	One 3 pt+ bull elk	Nov. 14 - Nov. 18	902	1,111
224Y	Tioga Unit No. 2	One 3 pt+ bull elk	Nov. 21 - Nov. 29	902	975



LEADING THE WAY IN CONSERVATION

ULTIMATE HUNTING GEAR RAFFLE

ONE PRIZE ADDED FOR EVERY 60 TICKETS SOLD. MULTIPLE WINNERS.
\$300-\$800 PRIZE VALUE

\$20 PER TICKET
3 TICKETS FOR \$50
LIMITED TO 1,200 TICKETS

WINNERS DRAWN DECEMBER 1, 2026



VOLUNTEER
MAKE AN IMPACT



GET INVOLVED
FIND AN EVENT NEAR YOU



OREGON RMEF CONTACTS:

Cory Toombs - (360) 931-3434 (Northern Region) | Daniel Beraldo - (541) 790-9255 (Southern Region)

Private lands will limit access for highlighted hunts. Do not apply unless you have access to a place to hunt.

ANY LEGAL WEAPON CONTROLLED 200 SERIES HUNTS (CONTINUED)

HUNT #	HUNT NAME	BAG LIMIT	OPEN SEASON	2026 TAGS	2025 1 ST CHOICE APPLICANTS
225A	N Sixes*	One antlerless elk	Dec. 1 - Feb. 28, 2027	220	303
225B	Curry Private*	One antlerless elk	Dec. 1 - Feb. 28, 2027	22	88
225X	Sixes Unit No. 1	One bull elk	Nov. 14 - Nov. 18	165	223
225Y	Sixes Unit No. 2	One bull elk	Nov. 21 - Nov. 29	165	162
226A	Powers Private*	One antlerless elk	Dec. 1 - Feb. 28, 2027	21	181
226X	Powers Unit No. 1	One spike elk	Nov. 14 - Nov. 18	330	126
226Y	Powers Unit No. 2	One bull elk	Nov. 21 - Nov. 29	90	473
227X	Chetco Unit No. 1	One bull elk	Nov. 14 - Nov. 18	77	352
227Y	Chetco Unit No. 2	One bull elk	Nov. 21 - Nov. 29	77	145
228	Applegate Unit	One antlerless elk	Nov. 15 - Mar. 31, 2027	22	NEW
229	Evans Cr Unit	One antlerless elk	Nov. 15 - Mar. 31, 2027	22	NEW
230A	W Rogue*	One antlerless elk	Nov. 15 - Mar. 31, 2027	28	197
231X	SE Cascades*	One bull elk	Oct. 28 - Nov. 1	880	393
232X	Klamath Falls Unit No. 1	One bull elk	Oct. 28 - Nov. 1	77	37
232Y	Klamath Falls Unit No. 2	One bull elk	Nov. 7 - Nov. 15	55	43
233X	Sprague No. 1*	One bull elk	Oct. 28 - Nov. 1	220	52

GULCH
ADAPTIVE CAMOUFLAGE

Made in Oregon

www.GulchGear.com

ELK SEASONS

Private lands will limit access for highlighted hunts. Do not apply unless you have access to a place to hunt.

ANY LEGAL WEAPON CONTROLLED 200 SERIES HUNTS (CONTINUED)

HUNT #	HUNT NAME	BAG LIMIT	OPEN SEASON	2026 TAGS	2025 1 ST CHOICE APPLICANTS
233Y	Sprague No. 2*	One bull elk	Nov. 7 - Nov. 15	110	113
234B	Tumalo*	One antlerless elk	Nov. 20 - Dec. 31	22	140
234X	E Central Cascades*	One bull elk	Oct. 28 - Nov. 1	1,320	1,300
235X	Paulina - E Fort Rock No. 1*	One bull elk	Oct. 28 - Nov. 1	495	573
235Y	Paulina - E Fort Rock No. 2*	One bull elk	Nov. 7 - Nov. 15	330	520
236A	Maury - Hampton Butte*	One antlerless elk	Aug. 13 - Nov. 13	11	41
236X	Maury Unit No. 1	One bull elk	Oct. 28 - Nov. 1	22	80
236Y	Maury Unit No. 2	One bull elk	Nov. 7 - Nov. 15	22	76
237A	Ochoco Private*	One antlerless elk	Aug. 13 - Dec. 29	330	169
237X	Ochoco Unit No. 1	One bull elk	Oct. 28 - Nov. 1	138	1,774
237Y	Ochoco Unit No. 2	One bull elk	Nov. 7 - Nov. 15	138	1,395
238A	Grizzly Grassland*	One antlerless elk	Aug. 15 - Dec. 31	440	359
238B1	Grizzly Private No. 1*	One elk	Oct. 28 - Nov. 1	110	82
238B2	Grizzly Private No. 2*	One elk	Nov. 7 - Nov. 15	138	126
238X	Grizzly Unit No. 1	One bull elk	Oct. 28 - Nov. 1	66	302
238Y	Grizzly Unit No. 2	One bull elk	Nov. 7 - Nov. 15	66	230
241A	The Dalles Watershed*	One elk	Oct. 28 - Nov. 1	33	135
241B	White Rvr - Hood*	One antlerless elk	Nov. 21 - Nov. 29	55	298
241C	White Rvr Private*	One antlerless elk	Aug. 1 - Dec. 31	231	258
241X	White Rvr - Hood No. 1*	One bull elk	Oct. 28 - Nov. 1	550	310
241Y	White Rvr - Hood No. 2*	One bull elk	Nov. 7 - Nov. 15	1,210	379
242	Hood Private*	One antlerless elk	Aug. 1 - Dec. 31	83	75
244	Columbia Plateau*	One elk Oct. 28 - Nov. 30, One antlerless elk Dec. 1 - Mar. 31, 2027	Oct. 28 - Mar. 31, 2027	1,100	607
245A1	N Fossil Private No. 1*	One bull elk	Oct. 28 - Nov. 1	154	61
245A2	N Fossil Private No. 2*	One elk	Nov. 7 - Nov. 15	204	74
245B1	S. Fossil Private No. 1*	One bull elk	Oct. 28 - Nov. 1	121	29
245B2	S. Fossil Private No. 2*	One elk	Nov. 7 - Nov. 15	253	76
245C	Fossil Unit	One antlerless elk	Nov. 21 - Nov. 29	55	54
245D	Fossil Private*	One antlerless elk	Aug. 1 - Mar. 31, 2027	688	347
245X	Fossil Unit No. 1	One bull elk	Oct. 28 - Nov. 1	275	98
245Y	Fossil Unit No. 2	One bull elk	Nov. 7 - Nov. 15	275	160
246	Murderers Cr Unit	One antlerless elk	Nov. 21 - Nov. 29	385	479
246A	W Murderers Cr*	One elk	Nov. 7 - Nov. 15	468	1,406
246B	E Murderers Cr*	One elk	Nov. 7 - Nov. 15	248	582
246C	Murderers Cr Private Plus*	One antlerless elk	Aug. 1 - Dec. 31	193	93
246X	Murderers Cr Unit	One bull elk	Oct. 28 - Nov. 1	413	859
247	Northside Unit	One antlerless elk	Nov. 21 - Nov. 29	330	427
247A1	Northside Private No. 1*	One elk	Oct. 28 - Nov. 1	165	66
247A2	Northside Private No. 2*	One elk	Nov. 7 - Nov. 15	165	94
247B	W Northside*	One elk	Nov. 7 - Nov. 15	303	365
247C	E Northside*	One elk	Nov. 7 - Nov. 15	440	1,139

Private lands will limit access for highlighted hunts. Do not apply unless you have access to a place to hunt.

ANY LEGAL WEAPON CONTROLLED 200 SERIES HUNTS (CONTINUED)

HUNT #	HUNT NAME	BAG LIMIT	OPEN SEASON	2026 TAGS	2025 1 ST CHOICE APPLICANTS
247D1	Northside - Ritter Private No. 1*	One antlerless elk	Aug. 1 - Dec. 31	660	286
247D2	Northside - Ritter Private No. 2*	One antlerless elk	Jan. 1 - Mar. 31, 2027	165	72
247X	Northside Unit	One bull elk	Oct. 28 - Nov. 1	413	906
248A1	Heppner Unit No. 1*	One bull elk	Oct. 28 - Nov. 1	605	2,986
248A2	Heppner Unit No. 2*	One spike elk	Oct. 28 - Nov. 1	660	257
248B1	Ritter No. 1*	One elk	Oct. 28 - Nov. 1	138	103
248B2	Ritter No. 2*	One elk	Nov. 7 - Nov. 15	220	106
248C	Monument*	One antlerless elk	Aug. 1 - Dec. 31	99	69
248D	Heppner Unit	One antlerless elk	Nov. 21 - Nov. 29	33	311
248E	Willow Cr*	One antlerless elk	Dec. 1 - Dec. 31	22	5
249A1	Ukiah Unit No. 1	One bull elk	Oct. 28 - Nov. 1	468	2,477
249A2	Ukiah Unit No. 2	One spike elk	Oct. 28 - Nov. 1	990	133
249B	Central Ukiah*	One antlerless elk	Nov. 21 - Nov. 29	83	186
249C	S Ukiah*	One antlerless elk	Nov. 21 - Nov. 29	83	313
249D	North Ukiah*	One antlerless elk	Nov. 21 - Dec. 13	83	69
249E	Ukiah Valley Private*	One antlerless elk	Aug. 1 - Nov. 30	110	27
250X	Desolation Unit	One bull elk	Oct. 28 - Nov. 1	1,100	1,782
251A	N Sumpter*	One bull elk	Oct. 28 - Nov. 1	825	1,300
251B1	S Sumpter No. 1 *	One elk	Oct. 28 - Nov. 1	138	93
251B2	S Sumpter No. 2*	One elk	Nov. 7 - Nov. 15	138	104
251C	S Sumpter*	One antlerless elk	Oct. 17 - Dec. 31	193	113
251D1	Elkhorn Mtn No. 1*	One antlerless elk	Oct. 17 - Oct. 25	22	25
251D2	Elkhorn Mtn No. 2*	One antlerless elk	Nov. 21 - Nov. 29	22	49
252A1	Starkey Unit No. 1*	One bull elk	Oct. 28 - Nov. 1	385	2,404
252A2	Starkey Unit No. 2*	One spike elk	Oct. 28 - Nov. 1	990	97
252B1	Starkey Private*	One antlerless elk	Nov. 2 - Dec. 13	440	94
252B2	Starkey*	One antlerless elk	Nov. 21 - Nov. 29	440	628
252C1	Starkey Experimental Forest No. 1*	One antlerless elk	Oct. 31 - Nov. 8	17	79
252C2	Starkey Experimental Forest No. 2*	One elk	Sep. 19 - Sep. 27	17	583
253A	Catherine Cr Unit	One antlerless elk	Nov. 21 - Nov. 29	110	75
253B	Mt Harris*	One antlerless elk	Dec. 12 - Dec. 31	110	72
253X	Catherine Cr Unit	One bull elk	Oct. 28 - Nov. 1	303	787
254X	Mt Emily Unit No. 1	One spike elk	Oct. 28 - Nov. 1	528	629
254Y1	Mt Emily Unit No. 2	One bull elk	Oct. 28 - Nov. 15	58	8,621
254Y2	Mt Emily Unit No. 3	One spike elk	Nov. 7 - Nov. 15	231	214
255A	Mill Cr Watershed*	One elk	Oct. 31 - Nov. 8	21	291
255X	Walla Walla Unit No. 1	One spike elk	Oct. 28 - Nov. 1	264	117
255Y1	Walla Walla Unit No. 2	One bull elk	Oct. 28 - Nov. 15	26	1,728
255Y2	Walla Walla Unit No. 3	One spike elk	Nov. 7 - Nov. 15	138	31
256A	Bartlett Bench*	One antlerless elk	Aug. 1 - Oct. 31	22	60
256X	Wenaha Unit No. 1	One spike elk	Oct. 28 - Nov. 1	308	336
256Y1	Wenaha Unit No. 2	One bull elk	Oct. 28 - Nov. 15	43	4,169

ELK SEASONS

Private lands will limit access for highlighted hunts. Do not apply unless you have access to a place to hunt.

ANY LEGAL WEAPON CONTROLLED 200 SERIES HUNTS (CONTINUED)

HUNT #	HUNT NAME	BAG LIMIT	OPEN SEASON	2026 TAGS	2025 1 ST CHOICE APPLICANTS
256Y2	Wenaha Unit No. 3	One spike elk	Nov. 7 - Nov. 15	154	103
257B	Flora*	One antlerless elk	Aug. 1 - Dec. 31	83	99
257C	Sled Springs Unit	One antlerless elk	Nov. 21 - Nov. 29	55	314
257X	Sled Springs Unit No. 1	One bull elk	Oct. 28 - Nov. 1	550	1,426
257Y	Sled Springs Unit No. 2	One spike elk	Nov. 7 - Nov. 15	440	99
258A1	Zumwalt No. 1*	One antlerless elk	Sep. 1 - Sep. 30	72	148
258A2	Zumwalt No. 2*	One antlerless elk	Oct. 1 - Oct. 31	72	83
258A3	Zumwalt No. 3*	One antlerless elk	Nov. 17 - Dec. 11	72	119
258X	Chesnimnus Unit No. 1	One bull elk	Oct. 28 - Nov. 1	385	557
258Y	Chesnimnus Unit No. 2	One bull elk	Nov. 7 - Nov. 15	385	613
259X	Snake Rvr Unit No. 1	One spike elk	Oct. 28 - Nov. 1	154	96
259Y	Snake Rvr Unit No. 2	One bull elk	Nov. 7 - Nov. 15	165	926
260X	Minam Unit No. 1	One bull elk	Oct. 28 - Nov. 1	440	153
260Y	Minam Unit No. 2	One bull elk	Nov. 7 - Nov. 15	440	182
261	Imnaha Unit	One antlerless elk	Nov. 21 - Nov. 29	33	168
261X	Imnaha Unit	One bull elk	Oct. 28 - Nov. 1	303	896
262	Pine Cr Unit	One antlerless elk	Nov. 21 - Nov. 29	193	167
262X	Pine Cr Unit	One bull elk	Oct. 28 - Nov. 1	330	642
263	Keating Unit	One antlerless elk	Nov. 21 - Nov. 29	88	277
263X	Keating Unit	One bull elk	Oct. 28 - Nov. 1	248	541
264A1	Lookout Mtn Unit No. 1	One antlerless elk	Oct. 18 - Nov. 30	165	125
264A2	Lookout Mtn Unit No. 2	One antlerless elk	Dec. 1 - Jan. 31, 2027	165	149
264A3	Lookout Mtn Unit No. 3	One elk	Dec. 18 - Dec. 31	110	182
264X	Lookout Mtn Unit No. 1	One elk	Oct. 28 - Nov. 1	138	182
264Y	Lookout Mtn Unit No. 2	One elk	Nov. 7 - Nov. 15	138	169
265A1	W Beulah No. 1*	One bull elk	Oct. 28 - Nov. 1	385	571
265A2	W Beulah No. 2*	One elk	Nov. 7 - Nov. 15	220	744
265A3	W Beulah No. 3*	One antlerless elk	Nov. 21 - Nov. 29	110	90
265B1	E Beulah No. 1*	One elk	Oct. 28 - Nov. 1	440	167
265B2	E Beulah No. 2*	One elk	Nov. 7 - Nov. 15	440	215
265B3	E Beulah No. 3*	One antlerless elk	Nov. 21 - Jan. 31, 2027	385	237
265C	Bully Cr*	One antlerless elk	Aug. 1 - Feb. 28, 2027	220	417
266A1	Drewsey Valley No. 1*	One antlerless elk	Aug. 15 - Sep. 30	121	102
266A2	Drewsey Valley No. 2*	One antlerless elk	Nov. 1 - Nov. 30	44	59
266B	N Malheur Rvr*	One antlerless elk	Nov. 21 - Nov. 29	275	395
266C	S Malheur Rvr*	One antlerless elk	Aug. 15 - Sep. 30	165	80
266X	N Malheur Rvr No. 1*	One bull elk	Oct. 28 - Nov. 1	358	789
266Y	N Malheur Rvr No. 2*	One bull elk	Nov. 7 - Nov. 15	358	662
267	Owyhee Unit	One antlerless elk	Oct. 17 - Jan. 31, 2027	83	238
268	Whitehorse Unit	One antlerless elk	Oct. 17 - Jan. 31, 2027	83	117
271A1	Silvies - N Juniper No. 1*	One antlerless elk	Aug. 15 - Sep. 30	138	107
271A2	Silvies - N Juniper No. 2*	One antlerless elk	Nov. 1 - Nov. 30	110	108

Private lands will limit access for highlighted hunts. Do not apply unless you have access to a place to hunt.

ANY LEGAL WEAPON CONTROLLED 200 SERIES HUNTS (CONTINUED)

HUNT #	HUNT NAME	BAG LIMIT	OPEN SEASON	2026 TAGS	2025 1 ST CHOICE APPLICANTS
272A	Silvies Unit	One antlerless elk	Nov. 21 - Nov. 29	330	534
272X	Silvies Unit No. 1	One bull elk	Oct. 28 - Nov. 1	358	629
272Y	Silvies Unit No. 2	One bull elk	Nov. 7 - Nov. 15	358	632
274X	Warner Unit No. 1	One bull elk	Oct. 28 - Nov. 1	55	66
274Y	Warner Unit No. 2	One bull elk	Nov. 7 - Nov. 15	55	53
275X	Interstate Unit No. 1	One bull elk	Oct. 28 - Nov. 1	220	198
275Y	Interstate Unit No. 2	One bull elk	Nov. 7 - Nov. 15	110	269
276X	Silver Lake Unit No. 1	One bull elk	Oct. 28 - Nov. 1	385	77
276Y	Silver Lake Unit No. 2	One bull elk	Nov. 7 - Nov. 15	220	118
277A	North Lake*	One antlerless elk	Oct. 1 - Mar. 31, 2027	150	575
278A1	High Desert No. 1*	One elk	Oct. 28 - Nov. 3	440	629
278A2	High Desert No. 2*	One elk	Nov. 7 - Nov. 15	440	623

REPORT WOLF SIGHTINGS

Gray wolves are protected by law throughout Oregon; there is no hunting season. It is unlawful to shoot wolves except in defense of human life or for livestock producers in certain situations. Visit dfw.state.or.us/wolves/index.html to report wolf sightings.

Coyotes:


- Weight: 15-35 pounds
- Shoulder Height: 1 1/2 Feet
- Snout/Muzzle: Long and Pointed
- Ears: Long and Pointed

Taller, pointed ears; narrow pointed face and muzzle.



Adult Coyotes are up to 4 feet long.

Adult Coyote track about 2 1/2 inches long.



Wolves:

- Weight: 70-110 pounds
- Shoulder Height: 2 1/2 Feet
- Snout/Muzzle: Large and Blocky
- Ears: Short and Rounded

Shorter, rounder ears; broad, blocky face and muzzle.



Adult Wolves are up to 6 feet long.

Adult Wolf track 4-5 inches long.



Oregon Trappers Association
 "Honoring traditions while
 defending the North American
 Model of Wildlife Conservation"

Visit us at
oregonta.org
 or scan the QR code below:



ELK SEASONS

Additional Regulations

Tags for hunts 216R1, 216R2, 217R, 218R, 219R, 221R, 224R, 226R, 230R will be valid for both the controlled archery elk season and general archery elk season (subject to all general archery season regulations including bag limits). Tags must be purchased by the day before general archery season begins. Hunters who harvest an elk during the general archery hunting season may not hunt in the controlled archery season.

Private lands will limit access for highlighted hunts. Do not apply unless you have access to a place to hunt.

ARCHERY CONTROLLED 200 SERIES HUNTS

HUNT #	HUNT NAME	BAG LIMIT	OPEN SEASON	2026 TAGS	2025 1 ST CHOICE APPLICANTS
216R1	Santiam Unit Traditional Bow (Traditional Bow Only)	**One elk outside all USFS lands **One bull elk inside all USFS lands	Sep. 28 - Oct. 2	55	10
217R	Stott Mtn Unit Late Bow	One antlerless elk	Nov. 28 - Dec. 13	275	40
218R	Alesea Unit Late Bow	One antlerless elk	Nov. 28 - Dec. 13	550	119
224R	Tioga Unit Late Bow	One 3 pt+ bull elk	Jan. 2 - Jan. 17, 2027	88	98
226R	Powers Unit Bow	One elk	Aug. 29 - Sep. 27	61	230
230R	W Rogue Late Bow*	One antlerless elk	Nov. 15 - Mar. 31, 2027	55	37
234R	Upper Deschutes Unit Bow	One elk	Aug. 29 - Sep. 27	121	184
236R	Maury Unit Bow	One elk	Aug. 29 - Sep. 27	55	16
237R	Ochoco Unit Bow	One elk	Aug. 29 - Sep. 27	495	1,098
239R	Metolius Unit Bow	One elk	Aug. 29 - Sep. 27	121	77
241R	The Dalles Watershed Bow*	One elk	Aug. 29 - Sep. 27	5	NEW
246R	Murderers Cr Unit Bow	One elk	Aug. 29 - Sep. 27	930	385
247R	Northside Unit Bow	One elk	Aug. 29 - Sep. 27	1,055	407
248R1	Heppner Unit Bow No. 1	One elk	Aug. 29 - Sep. 27	121	490
248R2	Heppner Unit Bow No. 2	One bull elk	Aug. 29 - Sep. 27	1,430	431
249R1	Ukiah Unit Bow No. 1	One elk	Aug. 29 - Sep. 27	220	493
249R2	Ukiah Unit Bow No. 2	One bull elk	Aug. 29 - Sep. 27	1,300	315
250R1	Desolation Unit Bow	One bull elk	Aug. 29 - Sep. 27	1,085	598
250R2	N Fork Traditional Bow* (Traditional Bow Only)	One elk	Aug. 29 - Oct. 2	110	33
251R	N Sumpter Bow*	One elk	Aug. 29 - Sep. 27	583	329
252R	Starkey Bow*	One bull elk	Aug. 29 - Sep. 27	1,300	1,074
253R1	Eagle Cap Zone*	One bull elk	Aug. 29 - Sep. 27	1,795	1,016
253R2	Eagle Cap Traditional Bow* (Traditional Bow Only)	One elk	Aug. 29 - Sep. 27	200	34
254R1	Mt Emily Unit Bow No. 1	One bull elk	Aug. 29 - Sep. 27	57	3,238
254R2	Mt Emily Unit Bow No. 2	One spike elk	Aug. 29 - Sep. 27	143	80
255R1	Walla Walla Unit Bow No. 1	One bull elk	Aug. 29 - Sep. 27	27	981
255R2	Walla Walla Unit Bow No. 2	One spike elk	Aug. 29 - Sep. 27	44	20
256R1	Wenaha Unit Bow No. 1	One bull elk	Aug. 29 - Sep. 27	41	3,862
256R2	Wenaha Unit Bow No. 2	One spike elk	Aug. 29 - Sep. 27	132	83
257R1	Sled Springs Unit Bow No. 1	One elk	Aug. 29 - Sep. 27	216	874
257R2	Sled Springs Unit Bow No. 2	One antlerless elk	Aug. 29 - Sep. 27	165	56
258R	Chesnimnus Unit Bow	One elk	Aug. 29 - Sep. 27	330	487
259R	Snake Rvr Unit Bow	One bull elk	Aug. 29 - Sep. 27	297	40
265R	W Beulah Bow*	One elk	Aug. 29 - Sep. 27	550	270
266R	N Malheur Rvr Bow*	One elk	Aug. 29 - Sep. 27	425	425
272R	Silvies Unit Bow	One elk	Aug. 29 - Sep. 27	755	238

Private lands will limit access for highlighted hunts. Do not apply unless you have access to a place to hunt.

MUZZLELOADER CONTROLLED 200 SERIES HUNTS

HUNT #	HUNT NAME	BAG LIMIT	OPEN SEASON	2026 TAGS	2025 1 ST CHOICE APPLICANTS
200M	Cascade Muzzleloader*	**One elk outside all USFS lands **One bull elk inside all USFS lands	Nov. 21 - Nov. 27	990	300
214M	NE Trask Muzzleloader*	One elk	Dec. 12 - Dec. 29	44	71
224M	Tioga Unit Muzzleloader	One bull elk	Dec. 5 - Dec. 20	275	560
225M	Sixes Muzzleloader	One bull elk	Oct. 10 - Oct. 14	44	59
234M	E Cascade Muzzleloader*	One elk	Nov. 7 - Nov. 15	198	462
235M	Paulina - E Fort Rock Muzzleloader*	One elk	Oct. 17 - Oct. 25	55	111
248M	Pole Cr Muzzleloader*	One bull elk	Oct. 17 - Oct. 25	27	224
251M1	Elkhorn No. 1 Muzzleloader*	One antlerless elk	Aug. 1 - Oct. 15	55	19
251M2	Elkhorn No. 2 Muzzleloader*	One antlerless elk	Oct. 16 - Dec. 31	55	5
253M	Catherine Cr Unit Muzzleloader	One antlerless elk	Nov. 1 - Dec. 31	275	58
260M	Eagle Cap Muzzleloader*	One bull elk	Oct. 17 - Oct. 25	55	36
265M	E Grant Muzzleloader*	One elk	Oct. 17 - Oct. 25	193	212
278M	High Desert Muzzleloader*	One elk	Oct. 17 - Oct. 25	138	82

YOUTH ONLY CONTROLLED 200 SERIES HUNTS

HUNT #	HUNT NAME	BAG LIMIT	OPEN SEASON	2026 TAGS	2025 1 ST CHOICE APPLICANTS
200R	Oregon Youth Bow*	One elk	Aug. 29 - Sep. 27	330	124
210T	Saddle Mtn Unit Youth	One antlerless elk	Aug. 15 - Dec. 31	11	132
211T	Scappoose Unit Youth	One antlerless elk	Aug. 15 - Dec. 31	21	89
212T1	Wilson Unit No. 1 Youth	One antlerless elk	Aug. 15 - Dec. 31	11	67
212T2	Wilson Unit No. 2 Youth	One antlerless elk	Dec. 19 - Dec. 27	43	47
212T3	Wilson Unit No. 3 Youth	One antlerless elk	Dec. 26 - Jan. 3, 2027	43	96
214T	Trask Unit Youth*	One antlerless elk	Aug. 15 - Dec. 31	11	88
216T	Santiam Unit Youth*	One antlerless elk	Aug. 15 - Dec. 31	22	86
217T	Stott Mtn Unit Youth	One antlerless elk	Aug. 15 - Dec. 31	16	36
218T	Alsea Unit Youth	One antlerless elk	Aug. 15 - Dec. 31	16	90
219T	McKenzie Unit Youth	One antlerless elk	Aug. 15 - Dec. 31	20	55
220T	Siuslaw Unit Youth	One antlerless elk	Aug. 15 - Dec. 31	15	40
221T1	Indigo Unit Youth	One antlerless elk	Aug. 15 - Dec. 31	20	52
221T2	Sutherlin Youth*	One antlerless elk	Jan. 1 - Jan. 31, 2027	22	4
222T	Dixon Unit Youth	One antlerless elk	Aug. 15 - Dec. 31	11	15
224T	Tioga Unit Youth	One antlerless elk	Aug. 15 - Dec. 31	30	230
225T	Sixes Unit Youth	One antlerless elk	Aug. 15 - Dec. 31	83	63
226T	Powers Unit Youth	One antlerless elk	Aug. 15 - Dec. 31	25	93
227T	Chetco Unit Youth	One antlerless elk	Aug. 15 - Dec. 31	11	53
228T	Applegate Unit Youth	One antlerless elk	Aug. 15 - Dec. 31	22	NEW
229T	Evans Cr Unit Youth	One antlerless elk	Aug. 15 - Dec. 31	11	NEW
230T1	Rogue Unit Youth	One antlerless elk	Aug. 15 - Dec. 31	33	86
230T2	W Rogue Youth*	One antlerless elk	Aug. 15 - Mar. 31, 2027	39	12

ELK SEASONS

Private lands will limit access for highlighted hunts. Do not apply unless you have access to a place to hunt.

YOUTH ONLY CONTROLLED 200 SERIES HUNTS (CONTINUED)

HUNT #	HUNT NAME	BAG LIMIT	OPEN SEASON	2026 TAGS	2025 1 ST CHOICE APPLICANTS
231T	Keno Unit Youth	One antlerless elk	Aug. 15 - Dec. 31	26	99
233T	Sprague Unit Youth	One antlerless elk	Aug. 15 - Dec. 31	17	20
234T	E Central Cascades Youth*	One antlerless elk	Aug. 15 - Dec. 31	55	135
235T	Paulina - E Ft Rock Youth*	One antlerless elk	Aug. 15 - Dec. 31	30	56
236T	Maury Unit Youth	One antlerless elk	Aug. 15 - Dec. 31	10	9
237T1	Ochoco Unit No. 1 Youth	One antlerless elk	Aug. 15 - Dec. 31	10	123
237T2	Ochoco Unit No. 2 Youth	One antlerless elk	Oct. 17 - Oct. 25	100	63
238T	Grizzly Unit Youth	One antlerless elk	Aug. 15 - Dec. 31	10	35
241T	White Rvr - Hood Youth*	One antlerless elk	Aug. 15 - Dec. 31	40	53
245T	Fossil Unit Youth	One antlerless elk	Aug. 15 - Dec. 31	50	19
246T	Murderers Cr - Northside Youth*	One antlerless elk	Aug. 15 - Dec. 31	50	108
248T	Heppner Unit Youth	One antlerless elk	Aug. 15 - Dec. 31	50	186
249T	Ukiah Unit Youth	One antlerless elk	Aug. 15 - Dec. 31	44	NEW
250T	Desolation Unit Youth	One antlerless elk	Aug. 15 - Dec. 31	21	55
251T	Baker Youth*	One antlerless elk	Aug. 15 - Dec. 31	100	165
252T1	Starkey Youth	One antlerless elk	Aug. 15 - Dec. 31	30	111
252T2	Glass Hill Youth*	One elk	Nov. 21 - Dec. 31	3	227
253T	Catherine Cr Unit Youth	One antlerless elk	Aug. 15 - Dec. 31	30	64
255T	Walla Walla Unit Youth	One antlerless elk	Aug. 15 - Dec. 31	11	NEW
257T	Sled Springs Unit Youth	One antlerless elk	Aug. 15 - Dec. 31	11	40
258T	Chesnimnus Unit Youth	One antlerless elk	Aug. 15 - Dec. 31	11	50
259T	Snake Rvr Unit Youth	One antlerless elk	Aug. 15 - Dec. 31	11	30
260T	Minam Unit Youth	One antlerless elk	Aug. 15 - Dec. 31	11	16
261T	Imnaha Unit Youth	One antlerless elk	Aug. 15 - Dec. 31	11	36
264T	Lookout Mtn Unit Youth	One antlerless elk	Aug. 15 - Dec. 31	40	36
265T	Beulah Unit Youth	One antlerless elk	Aug. 15 - Dec. 31	22	47
266T	N Malheur Rvr Youth*	One antlerless elk	Aug. 15 - Dec. 31	11	48
272T	Silvies Unit Youth	One antlerless elk	Aug. 15 - Dec. 31	11	32
275T	Interstate - Silver Lake Unit Youth	One antlerless elk	Aug. 15 - Dec. 31	21	44
278T	High Desert Youth*	One antlerless elk	Aug. 15 - Dec. 31	11	24

Home Away From Home
Quality • Service • Trust • Conservation

Outstanding in the Field
DAVIS
TENT COMPANY

Check Our Website for Limited Time Specials

DavisTent.com • (877) ELK-CAMP (355-2267) **MADE IN THE USA**

Tents & Stoves
Big Boy Cots
Sleeping
Bag Covers


Make Hunting & Fishing Dreams Come True!

Hunt of a Lifetime is a nonprofit organization that grants hunting and fishing dreams to children, age 21 and under, who have been diagnosed with life threatening illnesses.

If you are interested in helping a child live their dream, please contact us for more information.

Toll Free 814.572.4387 HuntofaLifetime.org



 hunter-ed.com[®]

 TETHRD



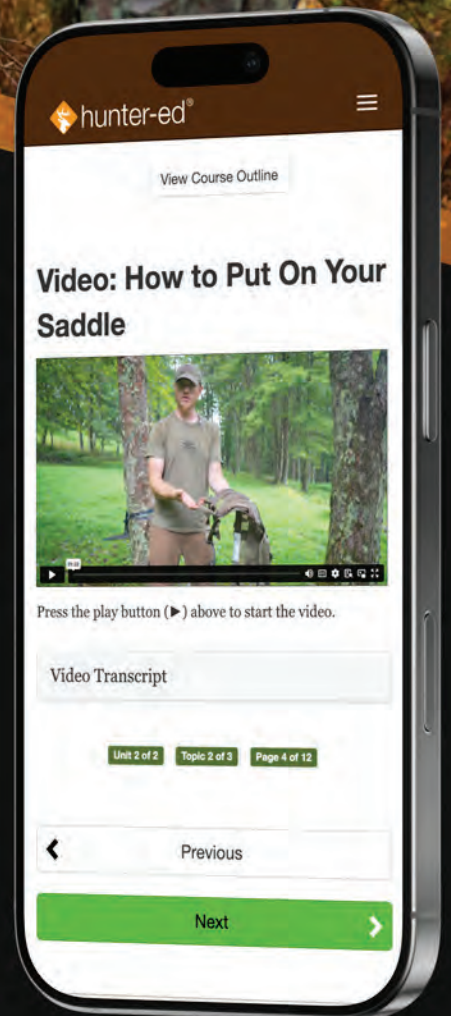
Elevate Your Hunt

Saddle hunting taught by the experts.

Developed with Tethrd, this course covers best practices for gear selection, safe climbs, efficient setup, and shot execution.

Enroll today at

hunter-ed.com/saddlehunting/essentials



PRONGHORN ANTELOPE SEASONS

Additional Regulations

- No person shall shoot at a pronghorn antelope from a point within 50 yards of a motor vehicle including aircraft, except persons that have an "Oregon Disabilities Hunting and Fishing Permit" (see pg 28).

Hunt Area

Entire Wildlife Management Unit unless indicated with an asterisk(*). See pg. 102 for controlled hunt boundary descriptions.

Tag Sale Deadline

The day before the hunt begins.

Private lands will limit access for highlighted hunts. Do not apply unless you have access to a place to hunt.

ANY LEGAL WEAPON CONTROLLED 400 SERIES HUNTS

HUNT #	HUNT NAME	BAG LIMIT	OPEN SEASON	2026 TAGS	2025 1 ST CHOICE APPLICANTS
435	Paulina Unit	One buck pronghorn	Aug. 15 - Aug. 23	17	650
436	Mauzy Unit	One buck pronghorn	Aug. 15 - Aug. 23	26	648
437	Ochoco Unit	One pronghorn either sex	Aug. 22 - Aug. 30	76	1,686
438	Grizzly Unit	One buck pronghorn	Aug. 15 - Aug. 23	7	213
440A1	Columbia Plateau No. 1*	One doe or fawn pronghorn	Oct. 17 - Oct. 25	55	181
440A2	Columbia Plateau No. 2*	One buck pronghorn	Oct. 17 - Oct. 25	26	437
445A	Fossil Unit No. 1	One doe or fawn pronghorn	Oct. 17 - Oct. 25	28	91
445B	Fossil Unit No. 2	One buck pronghorn	Oct. 17 - Oct. 25	11	121
446	Murderers Cr Unit	One buck pronghorn	Aug. 15 - Aug. 23	55	822
447	Northside - Ritter*	One buck pronghorn	Aug. 15 - Aug. 23	7	140
451	Sumpter Unit	One buck pronghorn	Aug. 15 - Aug. 23	5	336
462	Pine Cr - Keating*	One buck pronghorn	Aug. 15 - Aug. 23	5	440
464	Lookout Mtn Unit	One buck pronghorn	Aug. 15 - Aug. 23	7	486
465	Beulah Unit	One pronghorn either sex	Aug. 22 - Sep. 6	28	897
466A1	Malheur Rvr Unit No. 1	One pronghorn either sex	Aug. 15 - Aug. 23	88	1,681
466A2	Malheur Rvr Unit No. 2	One pronghorn either sex	Aug. 26 - Sep. 3	86	1,155
466B	Harney Basin*	One doe or fawn pronghorn	Sep. 5 - Sep. 20	33	164
467	Owyhee Unit	One pronghorn either sex	Aug. 15 - Aug. 23	55	1,952
468	Whitehorse Unit	One pronghorn either sex	Aug. 22 - Sep. 6	129	3,731
469A	Steens Mtn*	One buck pronghorn	Aug. 15 - Aug. 23	75	2,680
470A	Beatys Butte No. 1*	One buck pronghorn	Aug. 15 - Aug. 23	77	2,978
470B	Beatys Butte No. 2*	One buck pronghorn	Aug. 26 - Sep. 3	74	1,183
470C	Hart Mtn*	One buck pronghorn	Sep. 12 - Sep. 18	44	3,262
471A	Juniper*	One buck pronghorn	Aug. 22 - Sep. 6	63	2,844
472A1	Silvies Unit No. 1	One pronghorn either sex	Aug. 15 - Aug. 23	42	954
472A2	Silvies Unit No. 2	One pronghorn either sex	Aug. 26 - Sep. 3	42	678
472B	Riley*	One doe or fawn pronghorn	Sep. 5 - Sep. 20	28	94
473	Wagontire	One buck pronghorn	Aug. 15 - Aug. 23	37	NEW
474A	Warner Unit No. 1	One buck pronghorn	Aug. 15 - Aug. 23	53	2,459
474B	Warner Unit No. 2	One buck pronghorn	Aug. 26 - Sep. 3	53	1,355
475A	E Interstate*	One pronghorn either sex	Aug. 15 - Aug. 23	28	574
476A	Fort Rock - Silver Lake*	One pronghorn either sex	Aug. 15 - Aug. 23	39	793

Private lands will limit access for highlighted hunts. Do not apply unless you have access to a place to hunt.

ARCHERY CONTROLLED 400 SERIES HUNTS

HUNT #	HUNT NAME	BAG LIMIT	OPEN SEASON	2026 TAGS	2025 1 ST CHOICE APPLICANTS
435R	Paulina Unit Bow	One buck pronghorn	Aug. 29 - Sep. 6	6	36
436R	Maury Unit Bow	One pronghorn either sex	Aug. 29 - Sep. 6	22	54
464R	Lookout Mtn Unit Bow	One pronghorn either sex	Sep. 5 - Sep. 13	11	38
466R	Malheur Rvr Unit Bow	One pronghorn either sex	Sep. 5 - Sep. 13	55	146
467R	Owyhee Unit Bow	One pronghorn either sex	Aug. 29 - Sep. 6	44	128
470R1	Hart Mtn Bow*	One buck pronghorn	Aug. 6 - Aug. 14	22	418
470R	Beatys Butte Bow*	One buck pronghorn	Sep. 14 - Sep. 23	39	210
473R	Wagontire Unit Bow	One buck pronghorn	Aug. 29 - Sep. 6	5	63
474R	Warner Unit Bow	One pronghorn either sex	Aug. 6 - Aug. 14	38	422
475R1	E Interstate Bow*	One pronghorn either sex	Sep. 5 - Sep. 13	55	37
475R2	Gerber Reservoir Bow*	One pronghorn either sex	Aug. 8 - Aug. 16	138	156
477R	E Slope Bow *Please read note in hunt description before applying for this hunt	One pronghorn either sex	Aug. 29 - Sep. 27	55	1

MUZZLELOADER CONTROLLED 400 SERIES HUNTS

HUNT #	HUNT NAME	BAG LIMIT	OPEN SEASON	2026 TAGS	2025 1 ST CHOICE APPLICANTS
435M	Paulina Unit Muzzleloader	One pronghorn either sex	Aug. 29 - Sep. 6	6	66
469M	Steens Mtn Muzzleloader*	One buck pronghorn	Aug. 26 - Sep. 3	33	277
473M	Wagontire Unit Muzzleloader	One pronghorn either sex	Aug. 29 - Sep. 6	11	164
475M	Gerber Reservoir Muzzleloader*	One pronghorn either sex	Sep. 5 - Sep. 13	44	249
476M	Fort Rock-Silver Lake Muzzleloader*	One pronghorn either sex	Sep. 5 - Sep. 13	39	201

YOUTH ONLY CONTROLLED 400 SERIES HUNTS

HUNT #	HUNT NAME	BAG LIMIT	OPEN SEASON	2026 TAGS	2025 1 ST CHOICE APPLICANTS
432T	Swan Lake Youth*	One pronghorn either sex	Aug. 15 - Aug. 23	3	94
453T	Catherine Cr Unit Youth	One buck pronghorn	Aug. 1 - Aug. 31	3	200
470T	Hart Mtn Youth*	One buck pronghorn	Aug. 15 - Aug. 23	3	581
475T	Gerber Reservoir Youth*	One pronghorn either sex	Aug. 22 - Aug. 30	28	417

REPORT WILDLIFE VIOLATORS

To report wildlife violators, Call 1-800-452-7888 Or Dial *OSP (*677) or send an email to ODFW.TipPoints@odfw.oregon.gov

BIGHORN SHEEP SEASONS

Additional Regulations

- A person may draw only one controlled bighorn sheep ram tag in a lifetime, excluding ewe hunts.
- A ram is defined as a male bighorn sheep
- A ewe is defined as a female bighorn sheep.
- No party applications are allowed.
- All hunters are required to arrange check out through the local ODFW office where the hunt took place within three business days (Mon. - Fri., 8-5) of completion of their hunt.
- Online orientation is required for ewe hunts (myodfw.com/articles/bighorn-sheep-and-mountain-goat-orientation).

Hunt Area

Entire Wildlife Management Unit unless indicated with an asterisk(*). See pg 102-103 for controlled hunt boundary descriptions.

Bag Limit

- One bighorn ram
- One bighorn ewe (For hunts 543D1 and 543D2 ONLY)

Tag Sale Deadline

The day before the hunt begins.

Private lands will limit access for highlighted hunts. Do not apply unless you have access to a place to hunt.

ANY LEGAL WEAPON CONTROLLED CALIFORNIA BIGHORN SHEEP HUNTS

HUNT #	HUNT NAME	OPEN SEASON	2026 RESIDENT TAGS	2026 NONRESIDENT TAGS	2025 RESIDENT APPLICATIONS	2025 NONRESIDENT APPLICATIONS
543A1	John Day Rvr No. 1*	Oct. 17 - Oct. 25	8		4210	
543A2	John Day Rvr No. 2*	Oct. 31 - Nov. 8	7	2	1496	2406
543A3	John Day Rvr No. 3*	Nov. 14 - Nov. 22	9		1751	
543B1	E Deschutes Rvr No. 1*	Sep. 12 - Sep. 20	3		731	
543B2	E Deschutes Rvr No. 2*	Oct. 17 - Oct. 25	2	1	437	589
543B3	E Deschutes Rvr No. 3*	Oct. 31 - Nov. 8	3		407	
543C1	W Deschutes Rvr No. 1*	Sep. 12 - Sep. 20	4		736	
543C2	W Deschutes Rvr No. 2*	Oct. 17 - Oct. 25	4		636	
543C3	W Deschutes Rvr No. 3*	Oct. 31 - Nov. 8	4		445	
543D1	John Day Rvr Ewe*	Sep. 21 - Oct. 16	28	2	505	56
543D2	Deschutes Rvr Ewe*	Sep. 21 - Oct. 16	19	1	282	30
546A	Aldrich*	Aug. 15 - Oct. 31	3		1395	
546B	McClellan*	Aug. 15 - Oct. 31	2		583	
566A	Riverside*	Aug. 15 - Sep. 14	2		505	
568A1	Sheepshead Mtns No. 1*	Aug. 15 - Sep. 14	2		638	
568A2	Sheepshead Mtns No. 2*	Sep. 15 - Oct. 14	1		237	
568B1	E Whitehorse No. 1*	Aug. 15 - Sep. 14	2		711	
568B2	E Whitehorse No. 2*	Sep. 15 - Oct. 14	2		485	
569A1	Steens Mtn No. 1*	Aug. 15 - Sep. 14	3		2802	
569A2	Steens Mtn No. 2*	Sep. 15 - Oct. 14	2		753	1
569B	N Catlow Rim*	Aug. 15 - Sep. 14	2		485	
570B1	E Beatys Butte/ Alvord Peaks No. 1*	Aug. 15 - Sep. 14	2		920	
570B2	E Beatys Butte/ Alvord Peaks No. 2*	Sep. 15 - Oct. 14	2	1	437	686
570C	Coleman - E Guano*	Aug. 15 - Sep. 14	1		259	
574	Warner Unit	Aug. 15 - Sep. 14	1		1152	
575A1	S Central No. 1*	Aug. 15 - Sep. 14	2	1	545	573
575A2	S Central No. 2*	Sep. 15 - Oct. 14	3		675	

Private lands will limit access for highlighted hunts. Do not apply unless you have access to a place to hunt.

ANY LEGAL WEAPON CONTROLLED ROCKY MTN BIGHORN SHEEP HUNTS

HUNT #	HUNT NAME	OPEN SEASON	2026 RESIDENT TAGS	2026 NONRESIDENT TAGS	2025 RESIDENT APPLICATIONS	2025 NONRESIDENT APPLICATIONS
559A1	N Snake Rvr*	Aug. 15 - Oct. 31	2		2070	
559A2	S Snake Rvr*	Aug. 15 - Oct. 31	1		648	
560B	Bear Cr*	Aug. 15 - Oct. 31	1	1	462	717



**ROCKY MOUNTAIN, CALIFORNIA BIG HORN
AND ROCKY MOUNTAIN GOAT HUNTS
THROUGHOUT THE STATE OF OREGON**

OUR SUCCESS!



(541) 519-4899

WWW.HUNTSMO.COM



SHEEPMOUNTAINOUTFITTERS

ROCKY MOUNTAIN GOAT SEASONS

Additional Regulations

- No party applications are allowed for Rocky Mtn goat.
- A person may draw only one controlled Rocky Mtn goat tag in a lifetime.
- Online orientation is required (myodfw.com/articles/bighorn-sheep-and-mountain-goat-orientation). All hunters are required to arrange check out through the local ODFW office where the hunt took place within 3 business days (Mon. - Fri., 8-5) of completion of their hunt.

Hunt Area

Entire Wildlife Management Unit unless indicated with an asterisk(*). See pg 103 for controlled hunt boundary descriptions.

Bag Limit

One Rocky Mtn goat.

Tag Sale Deadline

The day before the hunt begins.

ANY LEGAL WEAPON CONTROLLED ROCKY MTN GOAT HUNTS

HUNT #	HUNT NAME	OPEN SEASON	2026 RESIDENT TAGS	2026 NONRESIDENT TAGS	2025 RESIDENT APPLICATIONS	2025 NONRESIDENT APPLICATIONS
946A	Strawberry Mtn*	Sep. 1 - Oct. 31	1		3892	
950A1	Elkhorn No. 1*	Aug. 1 - Aug. 31	3		3014	
950A2	Elkhorn No. 2*	Sep. 1 - Sep. 30	2	1	1452	1,805
950A3	Elkhorn No. 3*	Oct. 1 - Oct. 31	3		1651	
953A	S Wallowa Mtn*	Aug. 1 - Oct. 31	2		1032	
956A	N Wenaha*	Sep. 1 - Oct. 31	1		871	
959B1	Snake Rvr No. 1	Sep. 1 - Sep. 30	1	1	1284	936
959B2	Snake Rvr No. 2	Oct. 1 - Oct. 31	2		903	
960A1	E Hurricane Cr*	Sep. 1 - Oct. 31	1		495	
960A2	W Hurricane Cr*	Sep. 1 - Oct. 31	1		517	
960C	Copper Cr*	Sep. 1 - Oct. 31	1		267	
961A	Imnaha Unit (Cusick Mtn)	Sep. 1 - Oct. 31	1		516	

DOES YOUR LICENSE PLATE SAVE LIVES?

Proceeds from the sale and renewal of the Watch for Wildlife license plate support projects that help wildlife move safely around Oregon roads and between habitat patches.



LEARN MORE AT www.myowf.org

OREGON WILDLIFE FOUNDATION

Available at your local DMV or online through dmv2u.oregon.gov

Cougar Regulations

General Season Tag Sale Deadline
Oct. 2, see pg 9

Statewide Season:
Jan. 1 - Dec. 31

Using dogs to hunt or pursue cougar is prohibited.

Mortality Quotas: Cougar Zones will be closed to cougar hunting if the quota has been reached. However, quotas are typically not met. See table below for zones and quotas. Quota information is updated regularly at: myodfw.com/cougar-quota-zone

Additional Tag: An additional cougar tag may be purchased throughout the season; however, hunters must purchase the general season tag to be eligible for the additional tag.

Bag Limit: One cougar per tag, except it is unlawful to take spotted kittens or females with spotted kittens.

Mandatory Check for All Cougar

- Any cougar taken must be presented to an ODFW field office or designated collection site within 10 days of the kill to be checked and marked; the person who took the animal is responsible to have it presented.
- Hunters are required to check the unfrozen hide with skull and proof of sex attached
- Hunters are required to submit the reproductive tract of any female cougar taken (see below).
- To make check-in easier, ODFW biologist request hunters use a stick to hold the mouth open so teeth are easier to access

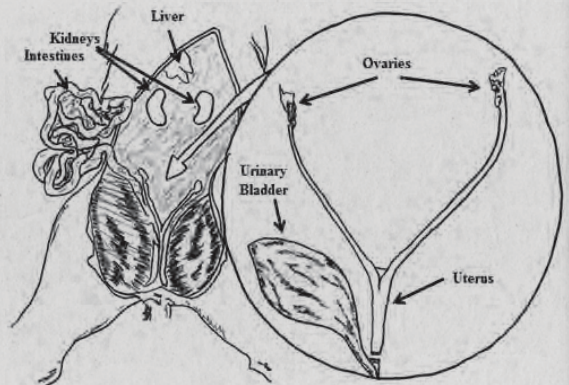
- Check-in must occur by appointment during normal business hours (Mon. - Fri., 8am - 5pm). Please call ahead to make arrangements to have the cougar checked.
- At check-in, hunters must provide
 - » Date, and location including Wildlife Management Unit of harvest.
 - » Complete hunter information including the issued date and time of a paper tag or the confirmation number of an electronic tag; a completed "Wildlife Transfer Record Form" (see pg 104 or select Transfer in your ODFW account) is an alternative for providing the needed information.
- Hunters must still complete mandatory reporting via the internet.

COUGAR ZONES AND QUOTAS

HUNT ZONE*	NAME	QUOTA	MANAGEMENT UNITS
A	Coast/North Cascade	180	10, 11, 12, 14, 15, 16, 17, 18, 20, 24, 25, 26, 27, 39, 41, 42
B	Southwest Cascades	200	19, 21, 22, 23, 28, 29, 30, 31
C	Southeast Cascades	80	32, 33, 34, 35, 75, 76, 77
D	Columbia Basin	100	38, 40, 43, 44, 45
E	Blue Mountains	270	37, 46, 47, 48, 49, 50, 51, 52, 53, 54, 55, 56, 57, 58, 59, 60, 61, 62, 63, 64
F	Southeast Oregon	140	36, 65, 66, 67, 68, 69, 70, 71, 72, 73, 74
STATEWIDE TOTAL QUOTA:		970	

COLLECTING THE REPRODUCTIVE TRACT FROM A FEMALE BLACK BEAR OR COUGAR

1. Label a plastic bag with: issued date and time of a paper tag or the confirmation number of an electronic tag, Date of Kill, Unit Number and Name, County, and Your Name and Address. Ziplock type kitchen or freezer bags work very well for this purpose.
2. Locate the "Y" shaped reproductive tract beneath and slightly ahead of the pelvis or hip bones. It usually is necessary to move some of the intestines and other organs aside to locate the entire tract, including both ovaries and the uterus.
3. Cut the uterus immediately forward of the bladder. Use caution when handling the bladder and cutting the reproductive tract from the body cavity to insure the meat is not contaminated with urine from the bladder.
4. Place the entire reproductive tract in the labeled plastic bag and seal.
5. Preserve specimens by freezing as soon as possible and submit to any ODFW district office or check station.



BLACK BEAR SEASONS

Bear Regulations

Bag Limit: One bear per tag, except it is unlawful to take cubs less than one year old or sows with cubs less than one year old.

Within a calendar year, and during authorized seasons, a hunter may harvest:

- One bear with a General Season Fall Tag
- One bear with an Additional General Season Fall Tag
- One bear with a Controlled Spring Bear Tag

It is unlawful to:

- Use bait to attract black bear and using dogs to hunt or pursue black bear is prohibited.
- Hunt with a centerfire rifle without a valid (used or unused) deer or elk tag during certain time periods and areas; see pg 19.

General Season Fall Tag Sale Deadline

Oct. 2, see pg 9

Statewide Season:

Aug. 1 - Dec. 31

Additional Tag: An additional bear tag may be purchased throughout the season; however, hunters must purchase the general season tag to be eligible for the additional tag.

Mandatory Check for All Harvested Bears

- The skull of any bear taken must be presented to an ODFW field office or designated collection site within 10 days of the kill to be checked and marked; the hunter is responsible to have it presented.
- Hunters are required to check-in the skull only.
- Skull must be unfrozen when presented for check-in and please prop open mouth so tooth can be accessed. Inserting a stick or dowel between the molars prior to freezing/drying out will help keep jaw open.
- Hunters are requested but not required to submit the reproductive tract of any female bear harvested, see diagram on pg 65.

- Check-in at ODFW field offices must occur by appointment during normal business hours (Mon. - Fri., 8am - 5pm). Please call ahead to make arrangements to have the bear checked.
- At check-in, hunters must provide:
 - » Sex of animal.
 - » Date and location including Wildlife Management Unit of harvest.
 - » Complete hunter information including the issued date and time of a paper tag or the confirmation number of an electronic tag; a completed "Wildlife Transfer Record Form" (see pg 104 or select Transfer in your ODFW account) is an alternative for providing the needed information.
- Hunters must still complete mandatory reporting via the internet.

Hunt Area

Entire Wildlife Management Unit unless indicated with an asterisk(*). See pg 104 for controlled hunt boundary descriptions.

Tag Sale Deadline

March 31.

Private lands will limit access for highlighted hunts. Do not apply unless you have access to a place to hunt.

ANY LEGAL WEAPON CONTROLLED 700 SERIES SPRING HUNTS

HUNT #	HUNT NAME	OPEN SEASON	2026 TAGS	2025 1 ST CHOICE APPLICANTS
710A	NW Oregon*	Apr. 1 - May 31	1,430	1,749
717A	Alesea - Stott Mtn*	Apr. 1 - May 31	273	586
722A	SW Oregon*	Apr. 1 - May 31	4,840	5,532
731A	S Central*	Apr. 1 - May 31	605	533
741A	White Rvr - Hood*	Apr. 1 - May 31	363	474
746A	S Blue Mtns*	Apr. 1 - May 31	880	1,288
752A	Starkey - Ukiah*	Apr. 1 - May 31	330	489
754A	Mt Emily - Walla Walla*	Apr. 1 - May 31	242	1,614
756	Wenaha Unit	Apr. 1 - May 31	275	569
757A	Sled Springs - Chesnimnus*	Apr. 1 - May 31	303	931
759	Snake Rvr Unit	Apr. 1 - May 31	440	681
760A	Minam - Imnaha*	Apr. 1 - May 31	275	519
762A	Pine Cr - Keating - Catherine Cr*	Apr. 1 - May 31	495	995
764	Lookout Mtn Unit	Apr. 1 - May 31	43	61

YOUTH ONLY CONTROLLED 700 SERIES HUNTS

HUNT #	HUNT NAME	OPEN SEASON	2026 TAGS	2025 1 ST CHOICE APPLICANTS
717T	Alesea-Stott Mtn Youth*	Apr. 1 - May 31	55	30
754T	Mt. Emily-Walla Walla Youth*	Apr. 1 - May 31	20	168
756T	Wenaha Unit Youth	Apr. 1 - May 31	55	59
757T	Sled Springs - Chesnimnus Youth*	Apr. 1 - May 31	88	114
760T	Minam-Imnaha Youth*	Apr. 1 - May 31	55	53

HUNT SAFELY and RESPONSIBLY

Every hunter has the responsibility to enter the field well prepared to hunt in a safe and ethical manner.

For more info: <https://myodfw.com/articles/start-hunting-big-game>



THE FOUR PRIMARY RULES OF FIREARM SAFETY

MUZZLE—Control the direction of your muzzle at all times.

TRIGGER—Keep your finger outside the trigger guard until ready to shoot.

ACTION—Treat every firearm as though it were loaded—open the action and visually check if it is loaded.

TARGET—Be sure of your target and what is in front and beyond it

WEAR HUNTER ORANGE—Most firearm incidents are vision related. All hunters 17 and below must wear a hunter orange hat or vest while hunting big game and all game birds except turkey with any firearm. ODFW strongly encourages all hunters, including adults to wear Hunter Orange.

THE OREGON CONSERVATION AND RECREATION FUND

WHERE HEALTHY HABITATS ARE IN OUR SIGHTS

Protect Oregon Outdoors's for all with a \$5 Donation

Proceeds support community lead conservation projects throughout our State

Learn more at OregonisAlive.org

Oregon Bureau of Land Management Aerial Herbicide Application Notice

Several Oregon Bureau of Land Management (BLM) Districts will aerially apply herbicide utilizing fixed wing and helicopter to control invasive annual grasses (IAG) from approximately August 1st to October 31st 2026.

Invasive annual grasses compete with native plants, change wildland fire cycle/frequency and degrade wildlife habitat. Without control, dense infestations of IAG often lead to more frequent large, fast-moving wildfires that further degrade habitat. Research and past experience indicates that herbicide application during the late summer and early fall provides the greatest control of IAG.

For more information call your local BLM office, scan the QR Code, visit the OR/WA BLM Invasives webpage. *Please note that not all districts performing treatments may have information posted on the website:*

<https://on.doi.gov/3VHXKAE>

Check webpage regularly for updates!

PREMIUM HUNTS

Premium Hunt tags offer the hunter:

- A 4-months long season
- An either sex bag limit
- To hunt with any legal weapon
- An additional tag

Application Deadline Date: May 15. No party applications. Premium hunts are in addition to controlled and general season tags.

Applications: Hunters may submit one hunt application per premium hunt series,

and include up to five hunt choices per application. Standard application fee applies. Preference points, landowner preference tags and guide and outfitter tags are not available for these hunts. Residents and non-residents may apply and have equal opportunity to draw.

Tag Sale Deadline: The day before the hunt begins. Standard tag fees apply.

Tags: One tag is available for each hunt listed.

Bag Limit: One animal. Premium Hunt deer tags are good for any species of deer for which there is a hunt in that unit.

Season: Aug. 1 - Nov. 30

Hunt Area: Entire Wildlife Management Unit or Deer Hunt Area unless indicated with an asterisk(*) or as restricted on pages 88-91. See pg 104 for controlled hunt boundary descriptions.

Private lands will limit access for highlighted hunts. Do not apply unless you have access to a place to hunt.

ANY LEGAL WEAPON DEER HUNTS

HUNT #	HUNT NAME
L10	Saddle Mtn
L11	Scappoose
L12	Wilson
L14	Trask
L15	Willamette
L16	Santiam
L17	Stott Mtn
L18	Alsea
L19	McKenzie
L20	Siuslaw
L21	Indigo*
L22	Dixon
L23	Melrose*
L24	Tioga
L25	Sixes
L26	Powers
L27	Chetco
L28	Applegate
L29	Evans Cr
L30	Rogue
LAD01	Aldrich 01

HUNT #	HUNT NAME
LCR01	Crooked River 01
LDO01	DeGarmo 01
LDO02	DeGarmo 02
LDE01	Deschutes 01
LDG01	Devils Garden 01
LDG02	Devils Garden 02
LDG03	Devils Garden 03
LDG04	Devils Garden 04
LEH01	Elkhorn 01
LEH02	Elkhorn 02
LFX01	Fox 01
LFX02	Fox 02
LFX03	Fox 03
LHX01	Helix 01
LJK01	Jackknife 01
LJT01	Juntura 01
LJT02	Juntura 02
LJT03	Juntura 03
LKE01	Keno 01
LKB01	Klamath Basin 01
LKB02	Klamath Basin 02

HUNT #	HUNT NAME
LMC01	Mid-Columbia 01
LMC02	Mid-Columbia 02
LNB01	North Blues 01
LNB02	North Blues 02
LNE01	Northeast 01
LNE02	Northeast 02
LNE03	Northeast 03
LNE04	Northeast 04
LNE05	Northeast 05
LNE06	Northeast 06
LPH01	Painted Hills 01
LPB01	Poverty Basin 01
LSH01	Sage Hen 01
LSH02	Sage Hen 02
LSW01	South Wallowas 01
LSW02	South Wallowas 02
LSE01	Southeast 01
LSE02	Southeast 02
LST01	Steens 01*
LTC01	Trout Creek 01
LTC02	Trout Creek 02

ANY LEGAL WEAPON PRONGHORN ANTELOPE HUNTS

HUNT #	HUNT NAME
N32	Klamath Falls
N33	Sprague
N35	Paulina
N36	Maury
N37	Ochoco
N38	Grizzly
N40	Maupin/Biggs*
N44	Columbia Basin
N45	Fossil/Heppner

HUNT #	HUNT NAME
N46	Murderers Cr
N47	Northside
N51	Sumpter
N63	Keating
N64	Lookout Mtn
N65	Beulah
N66	Malheur River
N67	Owyhee
N68	Whitehorse

HUNT #	HUNT NAME
N69	Steens Mtn*
N70	Beatys Butte
N71	Juniper*
N72	Silvies
N73	Wagontire
N74	Warner
N75	Interstate
N77	Fort Rock/Silver Lake


ANY LEGAL WEAPON ELK HUNTS

HUNT #	HUNT NAME
M10	Saddle Mtn
M11	Scappoose
M12	Wilson
M14	Trask
M15	Willamette
M16	Santiam
M17	Stott Mtn
M18	Alsea
M19	McKenzie
M20	Siuslaw
M21	Indigo
M22	Dixon
M23	Melrose
M24	Tioga
M25	Sixes
M26	Powers
M27	Chetco
M28	Applegate
M29	Evans Cr
M30	Rogue
M31	Keno
M32	Klamath Falls

HUNT #	HUNT NAME
M33	Sprague
M34	Upper Deschutes
M35	Paulina
M36	Maury
M37	Ochoco
M38	Grizzly
M39	Metolius
M40	Maupin
M41	White River
M42	Hood
M43	Biggs
M44	Columbia Basin
M45	Fossil
M46	Murderers Cr
M47	Northside
M48	Heppner
M49	Ukiah
M50	Desolation
M51	Sumpter
M52	Starkey
M53	Catherine Cr
M54	Mt Emily

HUNT #	HUNT NAME
M55	Walla Walla
M56	Wenaha
M57	Sled Springs
M58	Chesnimnus
M59	Snake River
M60	Minam
M61	Imnaha
M62	Pine Creek
M63	Keating
M64	Lookout Mtn
M65	Beulah
M66	Malheur River
M67	Owyhee/Whitehorse
M69	Steens Mtn/B Butte*
M71	Juniper/Wagontire
M72	Silvies
M74	Warner
M75	Interstate
M76	Silver Lake
M77	Fort Rock

Oregon Wild Sheep Foundation 27th Annual Banquet
State Wide Tags - Scan for info on bidding or call 541-219-9202
OR WSF Banquet Fundraiser April 25th, 2026 - RiverHouse Lodge - Bend, OR



Statewide Mountain Goat Tag
April 25th @ 8:15pm

Statewide Pronghorn Tag
April 25th @ 7:45pm



BIG GAME AUCTION HUNTS

2026 AUCTION EVENTS SCHEDULE

2026 AUCTION TAG	ORGANIZATION/CONTACT	DATE & LOCATION
Bighorn Sheep Tag	Wild Sheep Foundation, National Chapter Don Whittaker (503) 947-6325	January 22 - 24, 2026 Peppermill Casino Resort and Spa, Reno, NV
Statewide Deer Tag	Oregon Bow Hunters Association, Oregon Chapter Wayne Endicott (541) 556-7039	January 31, 2026 at 8:00 p.m. (PST) Linn County Expo Center, Albany, OR
Statewide Deer Tag	National Wild Turkey Federation, Baker Longbeards Jason Preston (541) 693-4597	February 7, 2026 at 8:00 p.m. (PST) Elks Lodge, Baker City, OR
Statewide Deer Tag	Mule Deer Foundation, National Chapter Ray Crow (801) 973-3940	February 12 - 14, 2026 Salt Palace Convention Center, Salt Lake City, UT
Statewide Elk Tag	Oregon Hunters Association, Bend Chapter Bryan Cook (971) 270-7035	February 14, 2026 at 7:00 p.m. (PST) Riverhouse Lodge, Bend, OR
Statewide Elk Tag	National Wild Turkey Federation, Ochoco Chapter Chris Henry (541) 604-6209	March 21, 2026 at 8:00 p.m. (PDT) Casey Foster Hall, Fairgrounds, Prineville, OR
Statewide Deer Tag	Rocky Mountain Elk Foundation, National Chapter Daniel Beraldo, (541) 790-9255	April 7-9, 2026 Online at auctions.rmef.org/auctions
Statewide Elk Tag	Rocky Mountain Elk Foundation, Cascade Chapter Cory Toombs, (360) 931-3434	April 7-9, 2026 Online at auctions.rmef.org/auctions
Statewide Elk Tag	Oregon Hunters Association, Mid-Willamette Chapter Bryan Cook (971) 270-7035	April 18, 2026 at 7:30 p.m. (PDT) Boys and Girls Club, Albany, OR
Pronghorn Antelope Tag	Wild Sheep Foundation, Oregon Chapter Don Whittaker (503) 947-6325	April 25, 2026 at 7:45 p.m. (PDT) Riverhouse Lodge, Bend, OR
Rocky Mtn Goat Tag	Wild Sheep Foundation, Oregon Chapter Don Whittaker (503) 947-6325	April 25, 2026 at 8:15 p.m. (PDT) Riverhouse Lodge, Bend, OR
Combo Deer and Elk Tag	Oregon Hunters Association, State Chapter Bryan Cook (971) 270-7035	May 16, 2026 at 7:30 p.m. (PDT) Seven Feathers Casino, Canyonville, OR

OREGON BIG GAME AUCTION AND RAFFLE HUNTS REGULATIONS

AUCTION/RAFFLE HUNT	HUNT DATES	HUNT AREA
Deer and Elk	Aug. 1 - Nov. 30	Statewide or within regional hunt boundaries shown on pg 71, except for specific area closures listed on pages 86-89.
Pronghorn Antelope	Aug. 1 - Nov. 30	Anywhere there is an authorized pronghorn antelope season and tags in 2026.
Rocky Mtn Goat	Aug. 1 - Nov. 30	Anywhere there is an authorized Rocky Mountain goat season and tags in 2026. Note: Previous holders of any Oregon Rocky Mountain goat tag are eligible.
Bighorn Sheep	Aug. 1 - Nov. 30	Anywhere there is an authorized bighorn sheep season and tags in 2026. Note: Previous holders of any Oregon bighorn sheep tag are eligible.

Individuals, agents, corporations, or others that submit the **winning (highest)** bid or **alternate (next highest)** bid for the tag must provide the full name, mailing address, telephone number(s), and date of birth or ODFW ID# of the person to whom the tag will be issued to the Access & Habitat representative **immediately upon the conclusion of the auction of such tag.**

Failure to provide winning and alternate hunter information as described above will result in loss of the bid or potentially the re-auctioning of such tag at the discretion of the Department or its designee.

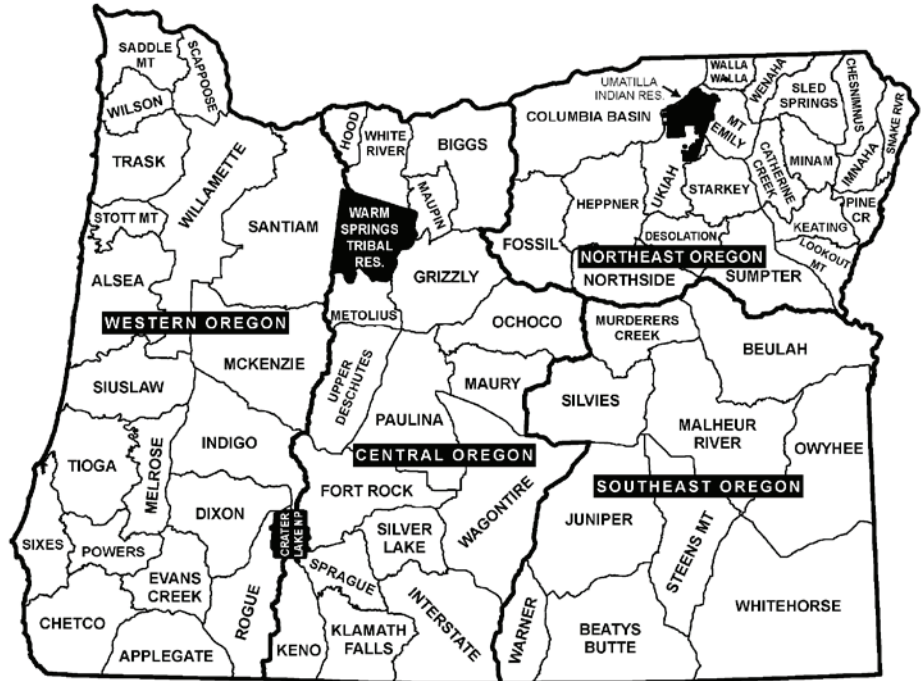
BIG GAME RAFFLE HUNTS

One lucky winner and two alternates will be selected for each hunt on May 26, 2026 with a drawing held at the ODFW Salem Headquarters with a live-streamed viewing option.

Raffle Hunts Available

(selected in the order listed below)

1. Governor's Statewide Deer & Elk Combination
2. Statewide Deer
3. Southeast Oregon Deer
4. Central Oregon Deer
5. Northeast Oregon Deer
6. Statewide Elk
7. Northeast Oregon Elk
8. Central/Southeast Elk
9. Western Oregon Elk
10. Rocky Mtn Goat
11. Pronghorn Antelope
12. Bighorn Sheep



Raffle Rules:

- Residents and nonresidents may purchase raffle entries.
- There is no limit on the number of entries that may be purchased by any one individual.
- Entries cannot be transferred. To purchase entries for another person, entries must be purchased under that person's ODFW account.
- All raffle entry sales are nonrefundable.
- No mail or fax orders will be accepted.
- One winner and two alternates will be selected for each raffle hunt.
- Each entry will receive a unique entry number.
- Individuals who purchase a deer or elk auction tag are not eligible to win a deer or elk raffle tag (and vice versa).
- An individual may only win one auction or raffle tag within a species.
- If entered in more than one auction or raffle for the same species, the first awarded tag will be the only tag granted.
- Each raffle hunt tag will be issued to the name on the winning entry and cannot be transferred.
- All raffle hunt tags are in addition to controlled and general season tags.
- A summary of raffle entry sales by hunt choice can be found by logging into your ODFW account.

How to Purchase Raffle Entries:

- Raffle entries can be purchased December 1, 2025 through 10:00 am May 26, 2026 online at <https://odfw.huntfishoregon.com> or at any license agent.

- Each entry will be assigned the ODFW ID#, name, address, and telephone number provided during the purchase.
- The customer's receipt will list the Raffle Hunt(s), number of entries, and total cost of the purchase. The random entry numbers will be available online as part of the customer's ODFW account.
- All entries within a package for deer and elk hunts must have the same hunt selection. To make multiple hunt choices for deer or elk requires purchasing multiple packages and choosing the hunt for each package.

The Raffle Drawing:

- Selection of winners and alternates will begin at 2:00 pm and will progress in the hunt order listed above.

- The winning entrant for each hunt will be selected, followed by the first and second alternates.
- The winner and both alternates for a hunt will be selected prior to drawing the next hunt.
- All entries for a hunt will be sorted electronically by entry numbers.
- The winning entry number will be generated one digit at a time by drawing a number from a random mixing machine.
- First alternates will be electronically selected by locating the raffle entry number closest to and below the winning raffle entry number.
- Second alternates will be electronically selected by locating the raffle entry number closest to and below the first alternate raffle entry number.

Oregon Wild Sheep Foundation 27th Annual Banquet

State Wide Tags – Scan for info on bidding or call 541-219-9202

OR WSF Banquet Fundraiser April 25th, 2026 – RiverHouse Lodge – Bend, OR

Statewide Mountain Goat Tag
April 25th @ 8:15pm

Statewide Pronghorn Tag
April 25th @ 7:45pm

SMALL GAME HUNTING

Small game species provide a variety of hunting opportunities throughout the state and are an excellent way to introduce new hunters to hunting. Only the appropriate hunting license is necessary to hunt small game (no tags or permits). There are three major categories of small game in Oregon: Western Gray Squirrel, unprotected mammals, and furbearers.

Western Gray Squirrel

The **Western Gray Squirrel** is a “Game Mammal”. A hunting license is required to hunt Western Gray Squirrels. Western Gray Squirrels can only be hunted during the seasons listed below. Exception: No bag limit or closed season in that part of Unit 30 south of Rogue Rvr and S Fork Rogue Rvr and north of Hwy 140.

North - Central Oregon

Open Season: Sept. 15 - Oct. 31

Bag Limit: 3 squirrels daily.

Possession Limit: 6 in possession.

Open Area: Units 34, 35, 39, 41 and 42.

Remainder of the State

Open Season: Sept. 1 - Nov. 15

Bag Limit: 5 squirrels daily.

Possession Limit: 15 in possession.

Open Area: Units 10-33, 36-38, 40, 43-77.

Unprotected Mammals

Unprotected mammals are not covered under the game mammal, furbearer, or sensitive species rules. For unprotected mammals, there are no closed seasons or bag limits. However, a hunting license is required and all hunting regulations still apply. Commonly hunted unprotected mammals include coyote, cottontail rabbits, black-tailed jackrabbit, opossum, nutria, California ground squirrel, and Belding’s ground squirrels.

- **Coyote:** Both mouth-blown and electronic calls are legal. Note, if calling coyotes and interested in taking a bobcat, fox, bear, or cougar, if they come to the call, it is necessary to have the appropriate licenses and tags. Bear and cougar require tags, fox and bobcat require a Hunting License for Furbearers; bobcat also require a Bobcat Record Card. (See Furbearers information on this page.)

- **Ground Squirrel Hunting:**

- » In eastern Oregon, the medium sized **Belding’s ground squirrels** (often referred to as “sage-rats”) are typically hunted from February – July, then they return to their burrows, where they spend the next six to eight months. Most “sage-rat” hunting is in pastures and alfalfa fields so getting permission from the landowner is necessary.

- » **California ground squirrels** (“grey diggers”) can be found in western and central Oregon; they are one of the larger ground squirrels. While they can climb, if startled they head for their burrow, which is another way to distinguish California ground squirrels from tree squirrels species that are protected and usually climb a tree to escape.

- » For more information on Oregon’s squirrels, check <https://myodfw.com/wildlife-viewing/species/squirrels-chipmunks-and-marmots>.

- **Rabbits and Hares** are found throughout Oregon.

- » **Brush rabbits** (a variety of cottontail) inhabit the Coast Range, western valleys, and foothills of the Cascades. They can be found feeding and sunning in open areas but will rarely be far from cover. Walking closed logging roads with overgrown vegetation, especially very early in the morning, can produce encounters. While brush rabbits are small, they make for tasty table fare.

- » **Mountain cottontails** are found throughout eastern Oregon, primarily in areas with rock outcrops or rimrock, where they use the small gaps between rocks to escape.
- » **Black-tailed jackrabbits** are primarily hunted in eastern Oregon in the most open, driest “desert” habitats. Black-tailed jackrabbits can also be hunted in the dry habitat around the outside of alfalfa fields where they forage during the night.
- » **Snowshoe Hares** inhabit the mountain ranges of Oregon. Some snowshoe hares, particularly in the Coastal Range, may not turn white in the winter. Few people hunt for snowshoes in Oregon, they tend to live at high elevations where access is difficult in the winter. In western Oregon, like the brush rabbit (a small species of cottontail that is rarely hunted), snowshoes take advantage of dense cover to escape.
- » More information on Oregon’s rabbits and hares can be found online at myodfw.com/wildlife-viewing/species/pikas-rabbits-and-hares.

Furbearers

“Furbearers” include beaver, bobcat, marten, mink, muskrat, otter, raccoon, red fox and gray fox. To hunt furbearers, a Furtaker’s License or a Hunting License for Furbearers is required. For seasons, bag limits and more information please refer to the current “Oregon Furbearer Trapping and Hunting Regulations,” available at any ODFW office, online at myodfw.com/articles/furbearer-trapping-and-hunting, or by contacting Oregon Department of Fish and Wildlife, Trapper Education, 4034 Fairview Industrial Dr. SE, Salem, OR 97302; 503-947-6000.

Feral Pigs

Feral Swine, more commonly known as Wild Pigs, are an invasive, non-native species in Oregon that destroy important habitat. Luckily, there are very few feral swine in the state and they are located almost entirely on private land.

It is legal to hunt feral swine year round on public land. There are no bag limits and hunters must have a valid hunting license. On private land, feral swine are defined as “predatory animals.” Hunting feral swine on private land does not require a hunting license, but you must have landowner permission to act as their agent.

See The Oregon Department of Agriculture Oregon, Administrative Rule 603-010-0055 for the criteria to determine if a pig is considered to be a “feral swine” and legal to harvest.

With you
wherever
you go.

The most up-to-date
hunting regulations online!



 eRegulations.com

MAP AVAILABILITY

There are many online resources available for hunters to determine public vs. private land, wildlife management unit and controlled hunt boundaries, travel management areas, ODFW wildlife areas and see satellite images of your hunting areas.

Visit myodfw.com/articles/maps for weblinks to:

- WMU and Deer Hunt Area Boundary Maps
- Select Controlled Hunt Boundary Maps
- ODFW Wildlife Area Maps
- Access and Habitat Hunting Area Maps
- Travel Management Maps

ODFW produces a statewide wildlife management unit boundary map. This map can be ordered online or is available for sale at ODFW Salem and Region offices. These boundaries can also be viewed at oregonhuntingmap.com

Maps of a controlled hunt may be available for hunters to print if they are successful in drawing a controlled hunt. These hunts are indicated by [MAP] at the end of the hunt description. Visit myodfw.com and using the search feature, enter the hunt number or the unit in which the hunt is valid to find downloadable PDF versions of the maps we have available.

Access & Habitat and Travel Management Area maps can be downloaded for free as GEOpdf files online. A special App is needed. Avenza is an example of a free App for your smartphone, tablet or computer to follow your location, identify boundaries, and save waypoints while hunting.

Many new technologies, such as onXmaps, are available to hunters via private businesses that produce public land maps and private landowner name/boundary maps for your GPS, smartphone, or computer.

Additional resources for paper maps are available at:

- U.S. Bureau of Land Management Land Maps
503-808-6001
blm.gov/maps
- U.S. Forest Service Available at their offices or fs.usda.gov/visit/maps

- Oregon Department of Forestry Protection District Maps (available hard copy or GEOpdf; many show Wildlife Management Unit Boundaries)
503-945-7200
oregon.gov/odf/aboutodf/Pages/mapsdata.aspx
- Harney County produces printed maps of ODFW Management Units in Central and Southeast Oregon. They can be purchased online at: harneycountyor.gov/oregon-hunt-maps/
- A number of private companies produce maps for specific wildlife management units. These are available at many sporting goods stores.

Find Great Hunting in Oregon

Oregonhuntingmap.com

ODFW has a hunting map to help you find your next spot. Because the map is based on Google Maps, you'll be able to scout areas for habitat and terrain. Before heading out to the field, check out Oregonhuntingmap.com

Features allow you to:

- ✓ Search by species
- ✓ Search by location
- ✓ Show landownership
- ✓ Show property boundaries
- ✓ Find Lat/Long coordinates
- ✓ Show wildlife management units
- ✓ And more!

OREGON DEPARTMENT OF FISH AND WILDLIFE





HUNTERS — GET THE STATEWIDE WILDLIFE MANAGEMENT UNIT MAP

A statewide hunting unit map is available from the Oregon Department of Fish and Wildlife. Cost of the unit map is \$5.

This map includes big game unit boundaries and denotes land ownership and landmarks. This map includes a written description of each management unit, along with additional information hunters will find helpful. It is printed in color on high quality, durable paper.

This map can be ordered online at myodfw.com/articles/maps or visit your local ODFW Office.

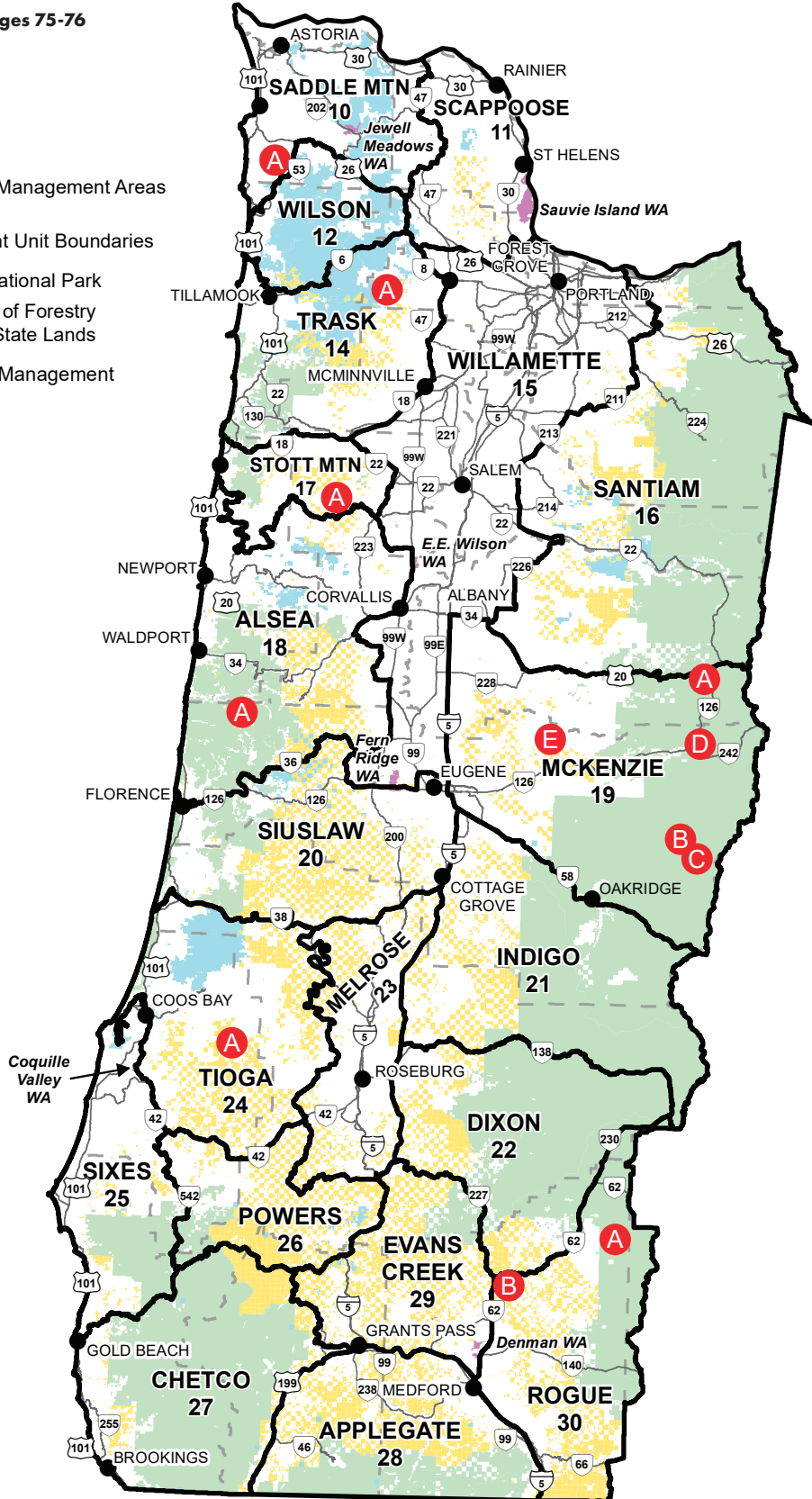


WESTERN OREGON UNIT MAP

See the descriptions on pages 75-76 for exact boundaries.

- A Cooperative Travel Management Areas (approx. location)
- Wildlife Management Unit Boundaries
- Reservations and National Park
- Oregon Department of Forestry and Department of State Lands
- US Bureau of Land Management
- US Forest Service
- Wildlife Area (WA)
- Highways
- County Boundaries

0 10 20 30 40 Miles



WESTERN OREGON WILDLIFE MANAGEMENT UNIT BOUNDARY DESCRIPTIONS

Wildlife Management Units

For the purpose of managing Oregon's wildlife, the state has been divided into separate wildlife management units. Unit numbers are identifiable in smaller subunits by the last 2 digits of the number assigned to the rule description.

Maps are available from the Bureau of Land Management (BLM), National Forest (NF), or Oregon Department of Forestry (ODF), as indicated following each description.

Alsea #18

42% public lands. Beginning at Corvallis; southwest on State Hwy 34 to Decker Rd; southeast on Decker Rd to Bellfountain Rd; south on Bellfountain Rd to Bellfountain; east on Dawson Rd (Co Rd 45200) to State Hwy 99W; south on State Hwy 99W to Monroe; south on Territorial Rd to State Hwy 36; southwest on State Hwy 36 to north shoreline of Triangle Lk; southwest on Triangle Lk shoreline, Lk Cr, Siuslaw Rvr and north shoreline of Siuslaw Bay to Pacific Ocean; north on Pacific Ocean coastline to north shoreline of Siletz Bay; east on north shoreline of Siletz Bay, Siletz Rvr and S Fork of Siletz Rvr to Valsetz; east on Valsetz-Falls City main Co Rd to Falls City; southeast on Bridgeport Rd (No. 864), Gardner Rd (No. 865) and Airlie Rd (No. 7) to State Hwy 99W; south on Hwy 99W to Corvallis, point of beginning. (Maps: Siuslaw NF, Eugene/Salem BLM)

Applegate #28

57% public lands. Beginning at Grants Pass; east and southeast on I-5 to Oregon-California state line; west on state line to US Hwy 199; northeast on US Hwy 199 to Grants Pass, point of beginning. (Maps: Siskiyou NF, Rogue Rvr NF, Medford BLM)

Chetco #27

82% public lands. Beginning at Gold Beach; east on Rogue Rvr to Grants Pass; southwest on US Hwy 199 to Oregon-California state line; west on state line to Pacific Ocean; northwest on Pacific Ocean coastline to Gold Beach, point of beginning. (Maps: Siskiyou NF, Coos Bay/Medford BLM)

Dixon #22

77% public lands. Beginning at Shady Cove; northwest on State Hwy 227 and Douglas Co Rd 1 to Prospect-Days Creek power transmission line at a point approximately 2 mi west of Days Cr; northwest along Prospect-Days Creek, Dixonville-Meridian, Dixonville Loop power transmission line to N Umpqua Rvr; east on N Umpqua Rvr to

Toketee; south on Toketee Rd to State Hwy 138; east and south on Hwy 138 to State Hwy 230; southwest on Hwy 230 to State Hwy 62; southwest on Hwy 62 to Shady Cove, point of beginning. (Maps: Umpqua NF, Rogue Rvr NF, Medford-Roseburg BLM)

Evans Cr #29

43% public lands. Beginning at Grants Pass; northwest on Rogue Rvr to Grave Cr bridge; northeast on Grave Cr-Wolf Cr Rd to I-5 at Wolf Cr; north on I-5 to Canyonville; east and south on Douglas Co Rd 1 and State Hwy 227 to Shady Cove; south on State Hwy 62 to Medford; northwest on I-5 to Grants Pass, point of beginning. (Maps: Umpqua NF, Medford BLM)

Indigo #21

68% public lands. Beginning at Oakridge; southeast on State Hwy 58 to Pacific Crest Trail; south on Pacific Crest Trail to State Hwy 138; north and west on Hwy 138 to Toketee junction; north on Toketee Rd to N Umpqua Rvr; west on N Umpqua Rvr to Dixonville loop power transmission line; north on Dixonville-Albany main power transmission line to Shoestring Rd; east on Shoestring Rd 0.8 mi to London Rd; north on London Rd and South 6th St to I-5; north on I-5 to State Hwy 58; southeast on Hwy 58 to Oakridge, point of beginning. (Maps: Willamette NF, Umpqua NF, Eugene/Roseburg BLM)

McKenzie #19

60% public lands. Beginning at Lebanon; east on US Hwy 20 to Pacific Crest Trail; south on Pacific Crest Trail to State Hwy 58; northwest on Hwy 58 to I-5; north on I-5 to State Hwy 34; east on Hwy 34 to Lebanon, point of beginning. (Maps: Willamette NF, Eugene/Salem BLM)

Melrose #23

16% public lands. Beginning at Dixonville power substation; south along Dixonville-Meridian, Dixonville-Days Creek, Prospect-Days Creek power transmission line to Douglas Co Rd 1 at a point approximately 2 mi west of Days Cr; southwest on Douglas Co Rd 1 to Canyonville; south on I-5, 3/4 mi to Grants Pass - Dixonville, Hanna Tap power transmission line; west on Grants Pass-Dixonville, Hanna Tap main power transmission line to Southern Pacific railroad tracks adjacent to the Nickel Mtn Rd junction; southwest on SPRR tracks to Union Cr Rd; north on Union Cr Rd to Live Oak Cr Rd; northeast on Live Oak Cr Rd through Horse Prairie to Olalla Cr Rd; north on Olalla Cr Rd to Ireland Rd; west on Ireland Rd to Benedict Rd; north on Benedict Rd to Tenmile; north on Reston, Coos Bay Wagon, Flournoy Valley,

and Melrose Rds to Melrose; north and east on Melqua Rd and Ft McKay Rd to Umpqua Rvr; north on Umpqua Rvr to State Hwy 38 at Elkton; east on Hwy 38 to Drain; northeast on State Hwy 99 to Curtin; northeast on I-5 to South 6th St; south on South 6th St to London Rd; south on London Rd to Shoestring Rd; west 0.8 mi on Shoestring Rd to the Alvey-Dixonville power transmission line; south along Alvey-Dixonville, Dixonville Loop power transmission line to Dixonville power substation, point of beginning. (Only specified hunts include the BLM N Bank Habitat Mgt Area) (Maps: Roseburg BLM)

Powers #26

49% public lands. Beginning at Grave Cr Bridge on Rogue Rvr; west on Rogue Rvr to Illahee; north on posted FR to Powers; northwest on Powers Hwy to State Hwy 42; east on Hwy 42 to Tenmile; south on Benedict Rd to Ireland Rd; east on Ireland Rd to Olalla Cr Rd; south on Olalla Cr Rd through Horse Prairie to Live Oak Cr Rd; southwest on Live Oak Cr Rd to Union Cr Rd; south on Union Cr Rd to Southern Pacific railroad track; northeast on SPRR tracks to Grants Pass-Dixonville Hanna Tap power transmission line adjacent to Nickel Mtn Rd; east on Grants Pass-Dixonville Hanna Tap power transmission line to I-5; south on I-5 to Wolf Cr; south-west on Wolf Cr-Grave Cr Rd to Grave Cr Bridge, point of beginning. (Maps: Siskiyou NF, Medford-Coos Bay-Roseburg BLM)

Rogue #30

57% public lands. Beginning at Medford; north on State Hwy 62 to State Hwy 230; northeast on Hwy 230 to State Hwy 138; south and east on Hwy 138 to Pacific Crest Trail; south on Pacific Crest Trail to boundary of Crater Lk NP; west, south and east on Crater Lk NP boundary to Pacific Crest Trail; south on Pacific Crest Trail; southeast on Forest Trail 993 along Fourmile Lk; south on FR 3661 to State Hwy 140; west on Hwy 140 to FR 3601; south on 3601 to Dead Indian Rd; southwest on Dead Indian Rd to Jackson-Klamath Co line; south on Jackson-Klamath Co line to State Hwy 66; west on Hwy 66 to Copco Rd; south on Copco Rd to Oregon-California state line; west on state line to I-5; north on I-5 to Medford, point of beginning. (Maps: Rogue NF, Medford BLM)

Saddle Mtn #10

25% public lands. Beginning at the mouth of Columbia Rvr; east on state line to mouth of Clatskanie Rvr; south on Clatskanie Rvr to Clatskanie; south on State Hwy 47 to Timber-Vernonia Hwy; southwest on Timber-Vernonia Hwy to US Hwy 26; northwest on US Hwy 26 to State Hwy 53 at Necanicum

WESTERN OREGON WILDLIFE MANAGEMENT UNIT

BOUNDARY DESCRIPTIONS

Junction; southwest on Hwy 53 to N Fork Nehalem Rvr; southwest on N Fork Nehalem Rvr and north shoreline of Nehalem Bay to Pacific Ocean; north on Pacific Ocean coastline to state line at mouth of Columbia Rvr, point of beginning. (Maps: ODF-Astoria)

Santiam #16

63% public lands. Beginning at Lebanon; north on Brewster Rd to Lacombe Rd; east on Lacombe Rd to Kowitz Rd; north on Kowitz Rd to Baptist Church Dr; west on Baptist Church Dr to Richardson Gap Rd; north on Richardson Gap Rd to State Hwy 226; northeast on Hwy 226 to State Hwy 22; west on Hwy 22 to Cascade Hwy; north on Cascade Hwy to State Hwy 213 at Silverton; northeast on Hwy 213 to State Hwy 211; northeast on Hwy 211 to Sandy; north on Teneyck Rd to Sandy Rvr; northwest down Sandy Rvr to state line in Columbia Rvr; northeast on state line to Multnomah-Hood Rvr Co line; southeast on Multnomah-Hood Rvr Co line to Lolo Pass; southeast on Pacific Crest Trail to Barlow Pass; west on Hwy 35 to Hwy 26; southeast on Hwy 26 to Hwy 216; west and then south along the west boundary of The Confederated Tribes of Warm Springs Tribal Reservation (CTWSRO) (McQuinn Strip line) to summit of Mt Jefferson; south along the west CTWSRO boundary and the Cascade crest (Jefferson/Linn Co line) to the junction of the Pacific Crest National Scenic Trail (PCT) in T11S, R8E Sec 17 then south on PCT to US Hwy 20/126 at Santiam Pass; PCT west on US Hwy 20 to Lebanon, point of beginning. (The McQuinn Strip portion of White Rvr Unit and Warm Springs Tribal Reservation was closed to public hunting Sept. 21, 1992 until further notice). (Maps: Mt Hood NF, Willamette NF, Salem BLM)

Scappoose #11

9% public lands. Beginning at Vernonia; northeast on State Hwy 47 to Clatskanie; north on Clatskanie Rvr to state line in Columbia Rvr; southeast on state line to Willamette Rvr; southwest on Willamette Rvr to Multnomah Channel; northwest on Multnomah Channel to US Hwy 30 at Sauvie Island bridge; northwest on US Hwy 30 to Cornelius Pass Rd; southwest on Cornelius Pass Rd to US Hwy 26; northwest on US Hwy 26 to State Hwy 6; west on Hwy 6 to Glenwood; northwest on Glenwood-Timber-Vernonia Hwy to State Hwy 47; north on Hwy 47 to Vernonia, point of beginning. (Maps: Salem BLM and Co maps)

Siuslaw #20

40% public lands. Beginning at I-5-Belt Line Rd junction north of Eugene; south on I-5 to Drain junction and State Hwy 99; southwest on Hwy

99 to Drain; west on State Hwy 38 to Umpqua Rvr at Elkton; west on Umpqua Rvr and south shoreline of Winchester Bay to Pacific Ocean; north on Pacific Ocean coastline to north shoreline of Siuslaw Bay; northeast on north shoreline of Siuslaw Bay, Siuslaw Rvr, Lk Cr and north shoreline of Triangle Lk to State Hwy 36; south on Hwy 36 to Poodle Cr junction; south on Poodle Cr Rd to State Hwy 126; east on Hwy 126 to Belt Line Rd; northeast on Belt Line Rd to I-5, point of beginning. (Maps: Siuslaw NF, Coos Bay-Eugene-/Roseburg BLM)

Sixes #25

29% public lands. Beginning at Gold Beach; north on Pacific Ocean coastline to south shoreline of Coos Bay; easterly on south shore of Coos Bay to US Hwy 101; south on US Hwy 101 to State Hwy 42; southeast on Hwy 42 to Powers Hwy; southeast on Powers Hwy to Powers; south on posted FR to Rogue Rvr at Illahee; southwest on Rogue Rvr to Gold Beach, point of beginning. (Maps: Siskiyou NF, Coos Bay BLM)

Stott Mtn #17

22% public lands. Beginning at Dallas; south on State Hwy 223 to Gardner Rd (No. 865); northwest on Gardner Rd and Bridgeport Rd (No. 864) to Falls City; west on Valsetz Rd to S Fork of Siletz Rvr; downstream on S Fork of Siletz Rvr, main Siletz Rvr and north shoreline of Siletz Bay to Pacific Ocean; north on Pacific Ocean coastline to mouth of Salmon Rvr; east on Salmon Rvr to State Hwy 18 near Rose Lodge; east on Hwy 18 to State Hwy 22; southeast on Hwy 22 to Perrydale Rd; south on Perrydale Rd to State Hwy 223 at Dallas, point of beginning. (Maps: Siuslaw NF, Salem BLM)

Tioga #24

35% public lands. Beginning at Coquille; north on State Hwy 42 and US Hwy 101 to south shoreline of Coos Bay; southwest on south shoreline of Coos Bay to Pacific Ocean; north on Pacific Ocean coastline to south shoreline of Winchester Bay; east on south shoreline of Winchester Bay and Umpqua Rvr to Ft. McKay Rd; west and south on Ft. McKay and Melqua Rds to Melrose; south on Melrose, Flournoy Valley, Coos Bay Wagon and Reston Rds to Tenmile; west on State Hwy 42 to Coquille, point of beginning. (Maps: ODF-Elliott, Coos Bay BLM)

Trask #14

42% public lands. Beginning at McMinnville; southwest on State Hwy 18 to Salmon Rvr; west on Salmon Rvr to Pacific Ocean; north on Pacific Ocean coastline to north shoreline at mouth of Tillamook Bay; east on north shoreline of Tillamook Bay and Wilson Rvr to State Hwy 6 at Mills Bridge; northeast

on Hwy 6 to State Hwy 8 near Gales Cr; southeast on Hwy 8 to State Hwy 47 at Forest Grove; south on Hwy 47 to State Hwy 99W; southwest on Hwy 99W to McMinnville, point of beginning. (Maps: ODF-Tillamook, Siuslaw NF, Salem BLM)

Willamette #15

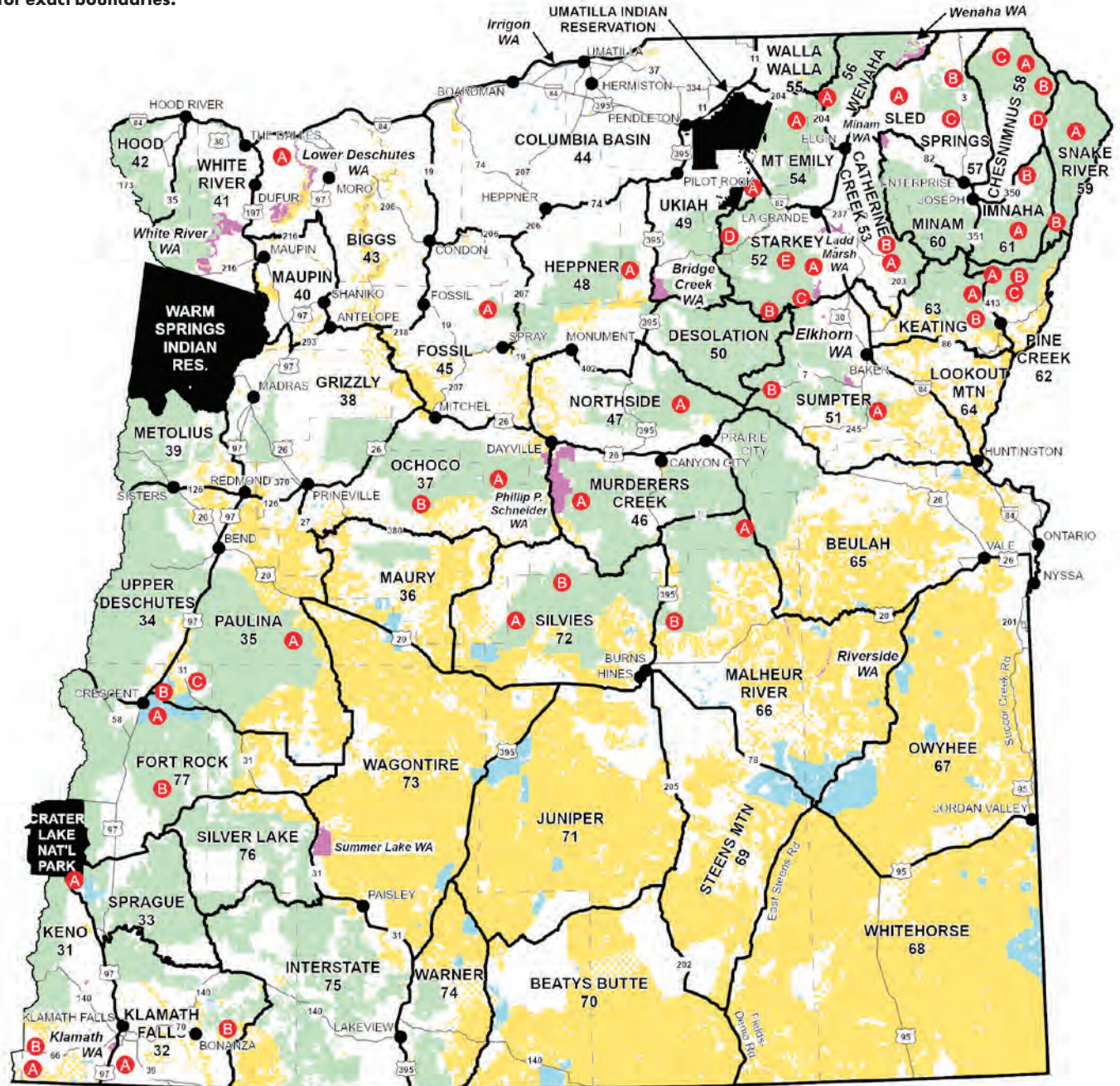
2% public lands. Beginning at Sandy; southwest on State Hwy 211 to State Hwy 213; southwest on Hwy 213 to Cascade Hwy at Silverton; south on Cascade Hwy to State Hwy 22; east on Hwy 22 to State Hwy 226; south and west on Hwy 226 to Richardson Gap Rd; south on Richardson Gap Rd to Baptist Church Dr; east on Baptist Church Dr to Kowitz Rd; south on Kowitz Rd to Lacombe Rd; west on Lacombe Rd to Brewster Rd; south on Brewster Rd to State Hwy 34; west on State Hwy 34 to I-5; south on I-5 to Belt Line Rd; west and south on Belt Line Rd to State Hwy 126; west on Hwy 126 to Poodle Cr Rd; north on Poodle Cr Rd to State Hwy 36; northeast on Hwy 36 to Territorial Rd near Cheshire; north on Territorial Rd to Monroe; north on State Hwy 99W to Dawson Rd (Co Rd 45200); west on Dawson Rd to Bellfountain; north on Bellfountain Rd to Decker Rd at Invale School; west on Decker Rd to State Hwy 34; northeast on Hwy 34 to Corvallis; north on State Hwy 99W to Airlie Rd (No. 7) at Suver; northwest on Airlie Rd to State Hwy 223; north on Hwy 223 to Perrydale Rd at Dallas; north on Perrydale Rd to State Hwy 22; northwest on Hwy 22 to State Hwy 18; northeast on Hwy 18 to State Hwy 99W; north on Hwy 99W to State Hwy 47; north on Hwy 47 to State Hwy 8; northwest on Hwy 8 to State Hwy 6; east on Hwy 6 to US Hwy 26; southeast on US Hwy 26 to Cornelius Pass Rd; northeast on Cornelius Pass Rd to US Hwy 30; southeast on US Hwy 30 to Multnomah Channel at Sauvie Island bridge; southeast on Multnomah Channel to Willamette Rvr; northeast down Willamette Rvr to state line in Columbia Rvr; southeast on state line to Sandy Rvr; southeast up Sandy Rvr to TenEyck Rd; south on TenEyck Rd to Sandy, point of beginning. (Co maps)

Wilson #12

65% public lands. Beginning on north shoreline at mouth of Tillamook Bay; north on Pacific Ocean coastline to north shoreline of Nehalem Bay; northeast on north shoreline of Nehalem Bay and N Fork Nehalem Rvr to State Hwy 53 bridge; northeast on Hwy 53 to US Hwy 26; southeast on US Hwy 26 to Timber-Glenwood Hwy; south on Timber-Glenwood Hwy to Glenwood; southwest on State Hwy 6 to Wilson Rvr at Mills Bridge; west on Wilson Rvr and north shoreline of Tillamook Bay to mouth, point of beginning. (Maps: ODF-Astoria and Tillamook, Salem BLM).

EASTERN OREGON UNIT MAP

See the descriptions on pages 78-81 for exact boundaries.



- A Cooperative Travel Management Areas (approx. location)
- Wildlife Management Unit Boundaries
- Reservations and National Park
- Oregon Department of Forestry and Department of State Lands

- US Bureau of Land Management
- US Forest Service
- Wildlife Area (WA)
- Highways
- - - County Boundaries

0 10 20 30 40 Miles



EASTERN OREGON WILDLIFE MANAGEMENT UNIT

BOUNDARY DESCRIPTIONS

Beats Butte #70

82% public lands. Beginning at Denio; west on Oregon state line to Fort Bidwell-Warner Valley Rd (Lake Co Rd 3-14); north on 3-14 to Adel; north on Co Rd 3-10 through Plush to Co Rd 3-11; east on 3-11 to Hart Refuge and Co Rd 3-12; north and east on 3-12 to Hart Refuge headquarters; east on Hart Mtn-Frenchglen Rd (Lake Co Rd 3-12 and Harney Co Rd 412) to Catlow Valley Rd (Harney Co Rd 202); south and east on Catlow Valley Rd to Harney Co Rd 201, 1 mi north of Fields; south on Co Rd 201 through Fields to Denio, point of beginning. Specific hunts do not include Hart Mtn NAR. (Maps: Lakeview/Burns BLM)

Beulah #65

57% public lands. Beginning at Vale; southwest on US Hwy 20 to Drewsey-Prairie City Rd near Drewsey; northwest on Drewsey-Prairie City Rd and FR 1663 to the junction with FR 14 near Antelope Mtn; northwest on FR 14 and FR 16 to Summit Prairie; north on Co Rd 62 to US Hwy 26; east on Hwy 26 to Ironside; east on Willow Creek Rd to Huntington Junction; east on Huntington Junction Rd/Malheur Line Rd (Durbin Creek), to I-84; southeast on I-84 to Birch Cr near Farewell Bend; east on Birch Cr to Snake Rvr; southeast along Snake Rvr to Nyssa; north on Hwy 201 to Cairo Junction; and west on US Hwy 20 to Vale, point of beginning. (Maps: Vale/Burns BLM, Malheur/Wallowa-Whitman NF)

Biggs #43

11% public lands. Beginning at Arlington; south on State Hwy 19 to Fossil; southwest on State Hwy 218 to Shaniko; north on US Hwy 97 to Grass Valley; southwest on State Hwy 216 to Tygh Valley; north on US Hwy 197 to Columbia Rvr; east on Columbia Rvr to Arlington, point of beginning. (Maps: Prineville BLM)

Catherine Cr #53

24% public lands. Beginning at Elgin; northeast on State Hwy 82 to Minam; south on Minam Rvr to Wallowa-Whitman NF boundary; west on forest boundary to Point Prominence Rd (62 and 6220); south on Point Prominence Rd to Moss Springs Campground; south and east from Moss Springs Campground on Lodgepole Trail 1920 to Cartwheel Ridge Trail 1907; north and east on Cartwheel Ridge Trail 1907 to the divide between Catherine Cr and Minam Rvr drainages and south to Meadow Mtn; generally southeast on the divide between Catherine Cr and the Minam Rvr drainages past Burger Butte to Granite Butte; generally south on the divide between Catherine Cr and Eagle Cr drainages to Flagstaff Butte; west on FR 7700582 to FR 77; west on FR 77 to FR 7740; south on 7740 to 7740050; south and west on 7740050 to Big Cr; south along Big Cr to FR 67; west on FR Rd 67 to Big Cr Rd 71; southwest and northwest on Big Cr Rd 71 to Medical Springs; southwest on State Hwy 203 to Powder Rvr; northwest on Powder Rvr to I-84 at N Powder;

north on I-84 to State Hwy 82 at La Grande; northeast on Hwy 82 to Elgin, point of beginning. (Maps: Wallowa-Whitman NF, Vale BLM, ODF)

Chesnimnus #58

48% public lands. Beginning at Joseph; north on State Hwy 82 to Crow Cr Rd; north on Crow Cr Rd to Chesnimnus Cr; northwest on Chesnimnus Cr to Joseph Cr; northeast on Joseph Cr to Oregon-Washington state line; east and southeast along state line to Snake Rvr; southeast on Snake Rvr to mouth of Imnaha Rvr; southwest on Imnaha Rvr to Imnaha; southwest on Imnaha Hwy to Joseph, point of beginning. (Maps: Wallowa-Whitman NF, Vale BLM)

Columbia Basin #44

5% public lands. Beginning at Condon; north on State Hwy 19 to Oregon-Washington state line at Arlington; northeast on state line to State Hwy 11; southwest on Hwy 11 to Pendleton; southwest on US Hwy 395 to State Hwy 74; southwest on Hwy 74 to Heppner; southwest on State Hwy 207 to State Hwy 206; west on Hwy 206 to Condon, point of beginning. (Co maps)

Desolation #50

87% public lands. Beginning at Dale on US Hwy 395; southeast on N Fork John Day Rvr to Big Cr; northeast on Big Cr to Meadow Cr; northeast on Meadow Cr to FR 5225 at Forks Guard Station; northwest on 5225 to Granite-Ukiah Rd 52; southeast on Granite-Ukiah Rd 52 to Anthony Lks Rd 73; northeast on Anthony Lakes Rd to Summit of Blue Mtns (Grant/Union Co line). East along the Summit of the Blue Mtns. to the Summit of Anthony Lakes Ski Area (junction of Grant, Baker, and Union Cos); southwest on summit of Blue Mtns. (Baker/Grant county line) to Hwy 7; southwest along Hwy 7 to Co Rd 20; northwest on Co Rd 20 to US Hwy 395; north on Hwy 395 to Dale, point of beginning. (Maps: Umatilla National Forest, Malheur NF, Prineville BLM, ODF)

Fort Rock #77

65% public lands. Beginning at Silver Lake; west on State Hwy 31 to Klamath Marsh-Silver Lk Rd; west on Klamath Marsh Rd to Williamson Rvr; west and south on Williamson Rvr returning to Klamath Marsh Rd; west on Klamath Marsh Rd to US Hwy 97; west on Scott Cr Rd 66 one mi to Sand Cr; southwest on Sand Cr to Crater Lk NP boundary; north and west on Crater Lk NP boundary to Pacific Crest Trail; north on Pacific Crest Trail to State Hwy 58; southeast on Hwy 58 to Crescent Cr; north on Crescent Cr to Co Rd 61 to Crescent; east on Co Rd 61 to Crescent; north on Hwy 97 to Gilchrist main logging Rd one mi north of Gilchrist; east on Gilchrist main logging Rd 9775 to State Hwy 31 between milepost 16 and 17; southeast on Hwy 31 to Lk Co Rd 5-10 at Horse Ranch; 22 mi east and south on Lk Co Rd 5-10 to junction with Lk Co Rd 5-14; east on Lk Co Rd

5-14 to Lk Co Rd 5-14F at Christmas Valley; southwest on Lk Co Rd 5-14F to State Hwy 31, 9 mi east of Silver Lake; west on Hwy 31 to Silver Lk, point of beginning. (Maps: Deschutes/Winema/ Fremont NF, Lakeview BLM)

Fossil #45

16% public lands. Beginning at Fossil; north on Hwy 19 to Condon; east on State Hwy 206 to State Hwy 207; south on Hwy 207 to State Hwy 19; southeast on Hwy 19 to US Hwy 26; west on Hwy 26 to Bridge Cr near Mitchell; northwest on Bridge Cr to John Day Rvr; northwest on John Day Rvr to State Hwy 218 at Clarno; northeast on Hwy 218 to Fossil, point of beginning. (Maps: Umatilla NF, Prineville BLM, ODF)

Grizzly #38

28% public lands. Beginning at Redmond; north on US Hwy 97 to Crooked Rvr; north on Crooked Rvr and Deschutes Rvr to S Junction; northeast on S Junction Co Rd to Hwy 97 and US Hwy 197; south on Hwy 97 to Antelope Cr Rd; northeast on Antelope Cr Rd to Antelope; east on Hwy 218 to John Day Rvr at Clarno; southeast on John Day Rvr to Bridge Cr; southeast on Bridge Cr to US Hwy 26 near Mitchell; southwest on Hwy 26 to Prineville; west on US Hwy 126 to Redmond, point of beginning. (Maps: Ochoco NF, Prineville BLM)

Heppner #48

34% public lands. Beginning at Heppner; northeast on State Hwy 74 to US Hwy 395; south on Hwy 395 to Long Cr-Monument Rd; northwest on Long Cr-Monument Rd to N Fork John Day Rvr at Monument; southwest on N Fork John Day Rvr to State Hwy 19 at Kimberly; northwest on Hwy 19 to State Hwy 207; north on Hwy 207 to Heppner, point of beginning. (Maps: Umatilla NF, ODF)

Hood #42

65% public lands. Beginning at Hood Rvr; southwest on State Hwy 35 to Barlow Pass (Pacific Crest Trail); northwest on Pacific Crest Trail to Lolo Pass; northwest on Hood Rvr-Multnomah Co line to Columbia Rvr near Bonneville; east on Columbia Rvr to Hood Rvr, point of beginning. (Maps: Mt Hood NF)

Imnaha #61

74% public lands. Beginning at Joseph; northeast on Imnaha Hwy to Imnaha; south and west on Imnaha Rvr and S Fork of Imnaha Rvr to Hawkins Pass; north on W Fork Trail to Wallowa Lk; north on State Hwy 82 to Joseph, point of beginning. (Maps: Wallowa-Whitman NF)

Interstate #75

56% public lands. Beginning at Bly; west on State Hwy 140 to Beatty; north on Godowa Springs Rd to Sprague Rvr; west on Sprague Rvr one mi to Sycan Rvr; upstream north and east on Sycan Rvr to Pikes Crossing; east on FR 30 to FR 28; east on 28 to FR 29; east on 29 to State Hwy 31; southeast

on Hwy 31 to Valley Falls; south on US Hwy 395 to Oregon-California state line; west on state line to Lost Rvr; northwest on Lost Rvr to East Langell Valley Rd; north on East Langell Valley Rd to Gerber Rd; northeast on Gerber Rd to Bly, point of beginning. (Maps: Fremont NF, Lakeview BLM)

Juniper #71

89% public lands. Beginning at Burns; east 2 mi on State Hwy 78 to State Hwy 205; south on Hwy 205 through Frenchglen to Hart Mtn Rd (Harney Co Rd 412 and Lake Co Rd 3-12); west on Hart Mtn Rd to Flagstaff Lk Rd (Lake Co Rd 3-11); west on Flagstaff Lk Rd to Hogback Rd (Lake Co Rd 3-10); northwest on Hogback Rd to US Hwy 395; northeast on Hwy 395 to US Hwy 20; east on Hwy 20 to Burns; point of beginning. Specific hunts do not include Hart Mtn NAR. (Maps: Lakeview/Burns BLM)

Keating #63

58% Public lands. Beginning at N Powder; northeast and southeast on Powder Rvr to State Hwy 203; northeast on Hwy 203 to Medical Springs; southeast and northeast on Big Cr Rd 71 and FR 67; north on Big Cr to FR 7740050; east and north on FR 7740050 to FR 7740 and to FR 77; east on 77 to Flagstaff Butte Rd 7700582; east on Rd 7700582 to Flagstaff Butte; north on the divide between Catherine Cr and Eagle Cr drainages to Granite Butte; east on summit of Eagle Mtns. to Hawkins pass; south to Jackson Peak; south to Krag Peak; south and east to Crater Lake; north and east to Red Mtn; north and east to Blue Cr Trail (1865) north of Cornucopia; south on Blue Cr trail to Pine Cr; south and east on Pine Cr to State Hwy 86; southwest on Hwy 86 to Old Richland-Halfway Hwy (Sag Rd); south on Sag Rd to Powder Rvr arm of Brownlee Reservoir; west on Powder Rvr to Hwy 86 near Goose Cr; west on Hwy 86 to I-84; north on I-84 to N Powder; point of beginning. (Maps Wallowa-Whitman NF; Vale BLM)

Keno #31

41% public lands. Beginning at Klamath Falls; south on US Hwy 97 to Oregon-California state line; west on state line to Copco Rd; north on Copco Rd to State Hwy 66; east on Hwy 66 to Jackson-Klamath Co line; north on Jackson-Klamath Co line to Dead Indian Rd; northeast on Dead Indian Rd to FR 3601; north on 3601 to State Hwy 140; east on Hwy 140 to FR 3661; north on 3661 to Fourmile Lk; northwest on Forest Trail 993 to Pacific Crest Trail; north on Pacific Crest Trail to south boundary of Crater Lk NP; east on south boundary of Crater Lk NP to State Hwy 62; southeast on Hwy 62 to Hwy 97; south on Hwy 97 to Klamath Falls, point of beginning. (Maps: Winema NF)

Klamath Falls #32

35% public lands. Beginning at Klamath Falls; north on US Hwy 97 to Williamson Rvr; north on Williamson Rvr to confluence of Sprague Rvr; east on Sprague Rvr to Godowa Springs Rd north of Beatty; south on Godowa Springs Rd to State Hwy 140 at Beatty; east on Hwy 140 to Bly;

southwest on Gerber Rd to East Langell Valley Rd; south on East Langell Valley Rd to Lost Rvr; southeast on Lost Rvr to Oregon-California state line; west on state line to US Hwy 97; northeast on Hwy 97 to Klamath Falls, point of beginning. (Maps: Winema NF, Fremont NF)

Lookout Mtn #64

38% public lands. Beginning at junction of I-84 and State Hwy 86 northeast of Baker; east on Hwy 86 to Powder Rvr near Goose Cr; east on Powder Rvr to Snake Rvr; southwest on Snake Rvr to Birch Cr at Farewell Bend; west on Birch Cr to I-84; northwest on I-84 to Hwy 86, point of beginning. (Maps: Vale BLM, ODF)

Malheur Rvr #66

69% public lands. Beginning at Burns; north on US Hwy 395 to Seneca; east on Logan Valley Co Rd (FR 16) to FR 14; southeast on FR 14 to FR 1663 near Antelope Mtn; south on 1663 and Otis Valley Rd (Harney Co Rd 304) to Drewsey; south on Drewsey Rd (Harney Co Rd 305) to US Hwy 20; east on Hwy 20 to Harper; southwest on Harper-Follyfarm Rd (Malheur Co Rds 585 and 513) to state Hwy 78 near Follyfarm; northwest on State Hwy 78 to Burns, point of beginning. (Maps: Malheur NF, Burns and Vale BLM)

Maupin #40

9% public lands. Beginning at Maupin; north on US Hwy 197 to Tygh Valley; northeast on State Hwy 216 to Grass Valley; south on Hwy 97 to Shaniko; southeast on State Hwy 218 to Antelope; southwest on Antelope Cr Rd to Hwy 97; north on Hwy 97 to Hwy 197 and S Junction Rd; southwest on S Junction Rd to Deschutes Rvr at S Junction; northeast on Deschutes Rvr to Maupin, point of beginning. (Maps: Prineville BLM)

Maury #36

56% public lands. Beginning at Brothers on US Hwy 20; northwest on Hwy 20 to State Hwy 27; north on Hwy 27 to Prineville Dam; east on Prineville Reservoir, Crooked Rvr and Beaver Cr to Paulina; east on main Co Rd to Grindstone Cr Rd; southeast on Grindstone Cr Rd to Twelvemile Cr Rd; west on Twelvemile Cr Rd to Camp Cr-Glass Buttes Rd; south on Camp Cr-Glass Buttes Rd to US Hwy 20 near Glass Buttes; northwest on Hwy 20 to Brothers, point of beginning. (Maps: Ochoco NF, Prineville BLM)

Metolius #39

66% public lands. Beginning at Sisters; west on State Hwy 242 to Pacific Crest Trail; north on Pacific Crest Trail to the junction of the "crest of the Cascades" with the Pacific Crest National Scenic Trail (PCT) in T11S R8E Sec 17; north on the Crest of the Cascades to the south boundary of Warm Springs Tribal Reservation; east on Warm Springs Tribal Reservation boundary following Jefferson Cr and Metolius Rvr to Lk Billy Chinook; south on Lk Billy Chinook to Crooked Rvr; southeast on Crooked Rvr to US Hwy 97; south on Hwy 97 to Redmond; west on State Hwy 126 to Sisters, point of beginning. (Maps: Deschutes NF, Prineville BLM)

Minam #60

74% public lands. Beginning at Minam; southeast on State Hwy 82 to head of Wallowa Lk; southwest on W Fork Trail to Hawkins Pass; southwest on summit of Eagle Mtns to Granite Butte; northwest on summit separating Big Minam and Catherine Cr drainages past Burger Butte and Meadow Mtn to Cartwheel Ridge Trail 1907; west on Cartwheel Ridge Trail to Lodgepole Trail 1920; north on Lodge Pole Trail to Moss Springs; north on Point Prominence Rd to boundary of Wallowa-Whitman NF; north and east on Forest boundary to Minam Rvr; north on Minam Rvr to Hwy 82 at Minam, point of beginning. (Maps: Wallowa-Whitman NF, Vale BLM)

Mt Emily #54

44% public lands. Beginning at Pendleton; northeast on State Hwy 11 to Weston; southeast on State Hwy 204 to Elgin; southwest on State Hwy 82 to I-84; northwest on I-84 to Pendleton, point of beginning. (Maps: Umatilla NE, Wallowa-Whitman NF, ODF)

Murderers Cr #46

65% public lands. Beginning at Dayville; east on US Hwy 26 to Prairie City; southeast on Co Rd 62 to Summit Prairie; west on Logan Valley Co Rd 16 to Seneca; south on US Hwy 395 to FR 37; southwest on 37 to FR 3750; west on 3750 to S Fork John Day Rvr; northwest on S Fork John Day Rvr to Dayville, point of beginning. (Maps: Malheur NF, Prineville BLM, ODF)

Northside #47

41% public lands. Beginning at John Day; northwest on US Hwy 26 to State Hwy 19; north on Hwy 19 to N Fork John Day Rvr at Kimberly; northeast on N Fork John Day Rvr to Long Cr Rd at Monument; southeast on Long Cr Rd to Long Cr; north on US Hwy 395 to Co Rd 20; southeast on Co Rd 20 to State Hwy 7; south on Hwy 7 to US Hwy 26; southwest on Hwy 26 to John Day, point of beginning. (Maps: Malheur NF, Prineville BLM, ODF)

Ochoco #37

54% public lands. Beginning at Prineville; northeast on US Hwy 26 to Dayville; south on S Fork John Day Rvr to Pine Cr Rd; west on Pine Cr Rd to Suplee; west on Co Rd to Paulina; west on Beaver Cr, Crooked Rvr and Prineville Reservoir to State Hwy 27 at Prineville Dam; northwest on Hwy 27 to Prineville, point of beginning. (Maps: Ochoco NF, Prineville BLM)

Owyhee #67

82% public lands. Beginning at Nyssa; south on Oregon-Idaho state line to Jordan Valley-Silver City Rd; west on Jordan Valley-Silver City Rd to Jordan Valley; southwest on US Hwy 95 to State Hwy 78; northwest on Hwy 78 to Follyfarm; northeast on Follyfarm-Harper Rd to Harper; east on US Hwy 20 to Cairo Junction, south on Hwy 20/26 to Nyssa, point of beginning. (Maps: Vale BLM)

Paulina #35

76% public lands. Beginning at Redmond; east on State Hwy 126 to Prineville; southeast on State

EASTERN OREGON WILDLIFE MANAGEMENT UNIT

BOUNDARY DESCRIPTIONS

Hwy 27 to US Hwy 20; northwest on Hwy 20 to Millican-Lk Rd 2-1/2 mi east of Millican; southeast and south on Millican-Lk Rd past Dickerson Well and Janes Well (Lk Co Rd 5-12D) to intersection of Lk Co Rd 5-12B; east on Lk Co Rd 5-12B to intersection of Lk Co Rd 5-14C; south on Lk Co Rd 5-14C to junction of Lk Co Rd 5-14; 2 mi east of Christmas Valley; west on Lk Co Rd 5-14 13 mi to junction with Lk Co Rd 5-10; 22 mi north and west on Lk Co Rd 5-10 to State Hwy 31; northwest on Hwy 31 to Gilchrist main logging Rd 9775 between MP 16 and 17; west on Gilchrist main logging Rd to US Hwy 97; northeast on Hwy 97 to Redmond, point of beginning. (Maps: Deschutes NF, Prineville/Lakeview BLM)

Pine Cr #62

76% public lands. Beginning at Cornucopia; north on Blue Cr trail (1865) to summit of Eagle Mtns; west and south on summit of Eagle Mtns to Red Mtn; west and south on summit of Eagle Mtns to Crater Lake; north and west on summit of Eagle Mtns to Krag Peak; north on summit of Eagle Mtns to Jackson Peak; north to Hawkins Pass; east and north on S Fork Imnaha Rvr and Imnaha Rvr to Dry Cr; southeast on Dry Cr and northeast on N Fork Dry Cr to Summit Rd; north and northeast on Summit Rd to Thirty-two Point Cr; east on Thirty-two Point Cr to Snake Rvr; south on Snake Rvr to mouth of Powder Rvr; west on Powder Rvr arm of Brownlee Reservoir to Old Richland-Halfway Hwy (Sag Rd); north on Sag Rd to Hwy 86; northeast on Hwy 86 to Pine Cr; northwest on Pine Cr to Cornucopia, point of beginning. (Maps: Wallowa-Whitman NF, Vale BLM, ODF)

Silver Lake #76

60% public lands. Beginning at Silver Lk; southeast on State Hwy 31 to FR 29; west on 29 to FR 28; west on 28 to FR 30; west on 30 to Pikes Crossing; downstream north and southwest on Sycan Rvr to Powers Crossing (Teddy Powers Meadow); northwest on Rd 44 to Yamsey Guard Station at head of Williamson Rvr; north and west on Williamson Rvr to Klamath Marsh-Silver Lk Rd; east on Klamath Marsh Rd through Bear Flat to Hwy 31; east on Hwy 31 to Silver Lake, point of beginning. (Maps: Winema NF, Fremont NF, Lakeview BLM)

Silvies #72

67% public lands. Beginning at Burns; west on US Hwy 20 to Glass Buttes-Camp Cr Rd near Glass Buttes; north on Glass Buttes-Camp Cr Rd to Twelvemile Cr Rd; east on Twelvemile Cr Rd to Grindstone Cr Rd; northeast on Grindstone Cr Rd to Paulina-Suplee Rd; southeast on Paulina-Suplee Rd to Suplee; east on Pine Cr Rd to S Fork John Day Rvr; southeast on S Fork John Day Rvr to FR 3750 at Bear Cr; east on 3750 to FR 37; northeast on 37 to US Hwy 395;

south on Hwy 395 to Burns, point of beginning. (Maps: Ochoco NF, Malheur NF, Burns BLM)

Sled Springs #57

21% public lands. Beginning at Wallowa; west on State Hwy 82 to Elgin; northeast on Grande Ronde Rvr to Oregon-Washington state line; east along state line to Joseph Cr; southwest on Joseph Cr to Chesnimnus Cr; southeast on Chesnimnus Cr to Crow Cr Rd; south on Crow Cr Rd to Hwy 82; northwest on Hwy 82 to Wallowa, point of beginning. (Maps: Wallowa-Whitman NF, Vale BLM, ODF)

Snake Rvr #59

92% public lands. Beginning at confluence of Imnaha and Snake Rvr; southeast on Snake Rvr to Thirty-two Point Cr; southwest on Thirty-two Point Cr to Summit Rd; southwest and northwest on Summit Rd to N Fork Dry Cr; southwest on N Fork Dry Cr and northwest on Dry Cr to Imnaha Rvr; north on Imnaha Rvr to Snake Rvr, point of beginning. (Maps: Wallowa-Whitman NF)

Sprague #33

72% public lands. Beginning at Chiloquin; south on Williamson Rvr to US Hwy 97; north on Hwy 97 to State Hwy 62; northwest on Hwy 62 to Crater Lk NP boundary; east and north on Crater Lk NP boundary to Sand Cr; east on Sand Cr to Scott Cr Rd 66; east on Scott Cr Rd one mi to Hwy 97; east on Klamath Marsh-Silver Lk Rd to Williamson Rvr; upstream north, east and south on Williamson Rvr to Yamsey Guard Station; southeast on FR 44 to Sycan Rvr at Powers Crossing; south on Sycan Rvr to Sprague Rvr; west on Sprague Rvr to Williamson Rvr at Chiloquin, point of beginning. (Maps: Winema NF)

Starkey #52

67% public lands. Beginning on I-84 at State Hwy 82 at La Grande; southeast on I-84 to North Powder; west on N Powder Rvr Ln to Ellis Rd; south on Ellis Rd to Anthony Lks Rd; west on Anthony Lks Rd 73 to Anthony Lks; west past Anthony Lks to Granite-Ukiah Rd 52; northwest on Granite-Ukiah Rd 52 to Tower Mtn Rd 5226; east and north on Tower Mtn Rd 5226 past Tower Mtn and Frazier Forest Camp to State Hwy 244 (FR 59); east on Hwy 244 (FR 59) to FR 5900230 at Four Corners Forest Camp; north on Rd 5900230 to 2100040, north on Rd 2100040 to FR 21; north on 21 to FR 2135; northeast on 2135 to FR 2135400; northeast on FR 2135400 to Kamela; east on Summit Rd to I-84; southeast on I-84 to Hwy 82, point of beginning. (Maps: Wallowa-Whitman NF, Vale BLM, ODF)

Steens Mtn #69

64% public lands. Beginning at the junction of State Hwy 78 and State Hwy 205, 2 mi east of Burns; southeast on Hwy 78 to East Steens Rd (Harney Co Rd 201) near Follyfarm; southwest on

East Steens Rd through Andrews to Catlow Valley Rd (Harney Co Rd 202) junction, 1 mi north of Fields; west and north on Catlow Valley Rd to Hwy 205 at Frenchglen; north on Hwy 205 to Hwy 78, point of beginning. (Maps: Burns BLM)

Sumpter #51

45% public lands. Beginning at Ironside; northwest on US Hwy 26 to Austin junction; northeast on State Hwy 7 to summit of Blue Mountains (Tipton Summit); northeast on Blue Mtn summit (Baker/Grant county line) to the Summit of Anthony Lks Ski Area (junction of Grant, Baker, and Union counties); west along the Blue Mtn summit to Anthony Lks Rd 73; northeast on Anthony Lks Rd to Ellis Rd; north on Ellis Rd to North Powder Rvr Ln; east on North Powder River Ln to I-84 at North Powder; southeast on I-84 to Malheur Line Rd (Durbin Creek) overpass; west on Malheur Line Rd/Huntington Rd to Huntington Junction; west on Willow Creek Rd to Ironside, point of beginning. (Maps: Malheur NF, Wallowa-Whitman NF, Vale BLM, ODF)

Ukiah #49

35% public lands. Beginning at Pendleton; southeast on I-84 to Mt Emily exit; west on Co Rd to Kamela; southwest on FR 2135400 to FR 2135; southwest on 2135 to FR 21; southwest on 21 to 2100040, south on 2100040 to FR 5900230; south on 5900230 to State Hwy 244 (FR 59) at Four Corners Forest Camp; west on Hwy 244 (FR 59) approximately 2 mi to Tower Mtn Rd 5226; south and east on Tower Mtn Rd 5226 past Frazier Forest Camp and Tower Mtn to Silver Butte Rd 5225; south on Silver Butte Rd 5225 to Meadow Cr; southwest on Meadow Cr to Big Cr; southwest on Big Cr to N Fork John Day Rvr; northwest on N Fork John Day Rvr to US Hwy 395; north on Hwy 395 to Pendleton, point of beginning. (Maps: Umatilla NF, Wallowa-Whitman NF, Vale BLM, ODF)

Upper Deschutes #34

75% public lands. Beginning at Bend; southwest on US Hwy 97 to Crescent; west on Klamath Co Rd 61 to Crescent Cr; southwest on Crescent Cr to State Hwy 58; northwest on Hwy 58 to Pacific Crest Trail; north on Pacific Crest Trail to US Hwy 242; east on Hwy 242 to Sisters; east on State Hwy 126 to Redmond; southwest on US Hwy 97 to Bend, point of beginning. (Maps: Deschutes NF)

Wagontire #73

85% public lands. Beginning on US Hwy 20, 2-1/2 mi east of Millican; southeast on Hwy 20 to US Hwy 395; southwest on Hwy 395 to State Hwy 31 at Valley Falls; northwest on Hwy 31 to Lk Co Rd 5-14F, 9 mi east of Silver Lk; northeast on Lk Co Rd 5-14F to Lk Co Rd 5-14 at Christmas Valley; east 2 mi on Lk Co Rd 5-14 to junction with Lk Co Rd 5-14C, 2 mi east of Christmas Valley; north and northeast

on Lk Co Rd 5-14C to junction with Lk Co Rd 5-14D; continue north on Lk Co Rd 5-14C to intersection of Lk Co Rd 5-12B; west on Lk Co Rd 5-12B to Junction of Lk Co Rd 5-12D; north on Lk Co Rd 5-12D past Janes Well and Dickerson Well to Hwy 20, point of beginning. (Maps: Lakeview /Prineville/Vale BLM)

Walla Walla #55

33% public lands. Beginning at Weston; north on State Hwy 11 to Oregon-Washington state line; east on state line to FR 64; southwest on 64 to Tollgate; northwest on State Hwy 204 to Weston, point of beginning. (Only specific hunts include Mill Cr Watershed.) (Maps: Umatilla NF, Vale BLM, ODF)

Warner #74

70% public lands. Beginning at Lakeview; northeast on US Hwy 395 to Fort Bidwell-Warner Valley Rd north of Abert Lk; south on Fort

Bidwell-Warner Valley Rd through Plush and Adel to Oregon-California state line; west on state line to Hwy 395; north on Hwy 395 to Lakeview, point of beginning. (Maps: Fremont NF, Lakeview BLM)

Wenaha #56

70% public lands. Beginning at Troy; southwest on Grande Ronde Rvr to Elgin; northwest on State Hwy 204 to Tollgate; northeast on FR 64 to Oregon-Washington state line; east on state line to Grande Ronde Rvr; southwest on Grande Ronde Rvr to Troy, point of beginning. (Maps: Umatilla NF, ODF)

Whitehorse #68

90% public lands. Beginning at Follyfarm; southeast on State Hwy 78 to US Hwy 95; northeast on Hwy 95 to Jordan Valley; east on Jordan Valley-Silver City Rd to Oregon-Idaho state line; south on Oregon-Idaho state line to the Oregon-Nevada state line; west on the

Oregon-Nevada state line to Denio; northeast on Co Rd 201 through Fields and Andrews to Follyfarm, point of beginning. (Maps: Burns/Vale BLM)

White Rvr #41

43% public lands. Beginning at The Dalles; east on Columbia Rvr to US Hwy 197; south on Hwy 197 to Deschutes Rvr at Maupin; south on Deschutes Rvr to north boundary of Warm Springs Tribal Reservation boundary; west on northern Warm Springs Tribal Reservation boundary (McQuinn Strip line) to Hwy 216 and Hwy 26; northwest on Hwy 26 to Hwy 35; northeast on Hwy 35 to Hood Rvr; east on Columbia Rvr to The Dalles; point of beginning. (The McQuinn Strip portion of White Rvr Unit and Warm Springs Tribal Reservation was closed to public hunting Sept. 21, 1992 until further notice). (Maps: Mt Hood NF, Prineville BLM)

EASTERN OREGON DEER HUNT AREA BOUNDARY DESCRIPTIONS

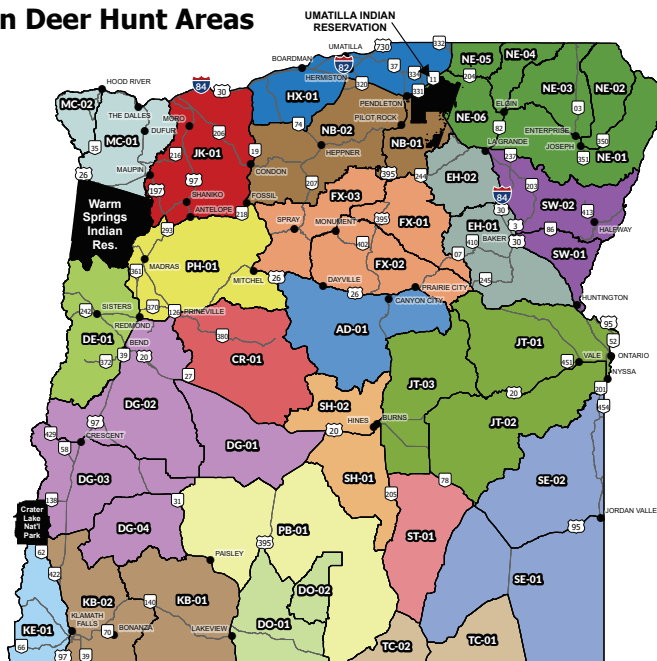
Aldrich Herd (AD)

AD01: 66% public land. Beginning at John Day; east on US Hwy 26 to Prairie City, southeast on Co Rd 62 to FR 13, southeast on FR 13 to FR 16, southwest on FR 16 to Seneca, south on US Hwy 395 to FR 3140, west on FR 3140 to Silvies Rvr, southwest on Silvies Rvr to Emigrant Cr, west on Emigrant Cr to FR 47/Hines Logging Rd, south on FR 47/Hines Logging Rd to FR43, west on FR 43 to FR 4370, west on FR 4370 to FR 41, northwest on FR 41 to Swamp Cr Ln, northwest on Swamp Cr Ln to Weberg Rd, northwest on Weberg Rd to Co Rd 112, northwest on Co Rd 112 to Co Rd 113, northeast on Co Rd 113 to Wolf Cr Rd, north on Wolf Cr Rd to FR 42, north on Buck Point Rd/ FR 12 to US Hwy 26, east on US Hwy 26 to John Day, point of beginning.

Crooked River Herd (CR)

CR01: 54% public lands. Beginning at Prineville; northeast on US Hwy 26 to NE Ochoco Ranger Station Rd (Co Rd 123), east on NE Ochoco Ranger Station Rd (Co Rd 123) to FR 42, east on FR 42 to Wolf Cr Rd, south on Wolf Cr Rd to SE Beaver Creek Rd (Co Rd 113), southwest on SE Beaver Creek Rd (Co Rd 113) to Paulina-Suplee Hwy (Co Rd 112), southeast on Paulina-Suplee Hwy (Co Rd 112) to Southeast Weberg Rd, south on Southeast Weberg Rd to Swamp Cr Ln, southeast on Swamp Cr Ln to FR 41, west on FR 41 to FR 45, west on FR 45 to Silver Cr, south on Silver Cr to Nicoll Cr, west on Nicoll Cr to Malheur National Forest boundary, west on the Malheur National Forest boundary to Bulger Cr, southwest on Bulger Cr to Bulger Cr Rd, southeast on Bulger Cr Rd to Potato Hills Rd (BLM Rd #7241-00), southwest on Potato Hills Rd to US Hwy 20, west on US Hwy 20 to State Hwy 27, north on State Hwy 27 to Prineville, point of beginning.

Eastern Oregon Deer Hunt Areas



See interactive Eastern Oregon Deer Hunt Area Map at myodfw.com/articles/eastern-oregon-deer-hunts

DeGarmo Herd (DO)

DO01: 73% public lands. Beginning at Hwy 395 at California state line; north on Hwy 395 to Fort Bidwell-Warner Valley Rd north of Abert Lk (Lake Co Rd 3-10, Hogback Rd); south/southeast on Fort Bidwell-Warner Valley Rd to Flagstaff Lk Rd (Lake Co Rd 3-11); east on Flagstaff Lk Rd to Hart Mtn NAR boundary; south/southeast on Hart Mtn NAR boundary to Shirk Ranch Rd (BLM Rd 6106-00); south on Shirk Ranch Rd to Hwy 140; east/southeast on Hwy 140 to Nevada state line; west along Nevada and California state lines, point of beginning.

DO02: 99% public lands. All lands within the Hart Mountain National Antelope Refuge boundary.

Deschutes Herd (DE)

DE01: 74% public lands. Beginning at Bend; southwest on US Hwy 97 to S Century Dr at MP 153; west on S Century Dr to intersection with Spring Rvr Rd/NF-40; west on Spring Rvr Rd/NF-40 to Deschutes Rvr crossing at Harper Bridge; south (upstream) on the main channel of the Deschutes Rvr to the Wickiup Reservoir Dam; northwest on NF 4260 along Wickiup Dam to S Century Dr/NF 42; west on S Century

EASTERN OREGON DEER HUNT AREA BOUNDARY DESCRIPTIONS

Dr/NF 42 to Cascade Lakes Scenic Byway; west on NF 4290 to the Pacific Crest Trail (PCT) near Charlton Lk; north on the PCT to the junction of the "crest of the Cascades" with the PCT in T11S R8E Sec 17; north on the Crest of the Cascades to the south boundary of the Warm Springs Tribal Reservation; east on the Warm Springs Tribal Reservation boundary following Jefferson Cr and Metolius Rvr to Lk Billy Chinook; south on Lk Billy Chinook to Crooked Rvr; southeast on the Crooked Rvr to US Hwy 97; south on US Hwy 97 to Bend, point of beginning.

Devils Garden Herd (DG)

DG01: 83% public lands. Beginning in Riley, southwest on Hwy 395 to Christmas Valley Hwy (Lake Co Rd 5-14); west on Christmas Valley Hwy (Lake Co Rd 5-14) to junction with Millican Rd (Lake Co Rd 5-14C), 2 mi east of Christmas Valley; north on Millican Rd (Lake Co Rd 5-14C) to intersection of Sink Rd (Lake Co Rd 5-12B); west on Sink Rd (Lake Co Rd 5-12B) to junction of Millican Rd (Lake Co Rd 5-12D); north on Millican Rd (Lake Co Rd 5-12D) to Deschutes Co line; north on Fox Butte/Newt Morris Rd to Hwy 20; east on Hwy 20 to Riley, point of beginning. (Maps: Lakeview /Prineville/Vale BLM)

DG02: 77% public lands. Beginning at Redmond; east on State Hwy 126 to Prineville; southeast on State Hwy 27 to US Hwy 20; west on Hwy 20 to Newt Morris Rd/Fox Butte Rd; south on Fox Butte Rd to Lake Co line; south on Lake Co Rd 5-12D to intersection of Sink Rd (Lake Co Rd 5-12B); east on Sink Rd (Lake Co Rd 5-12B) to intersection of Millican Rd (Lake Co Rd 5-14C); south on Millican Rd (Lake Co Rd 5-14C) to junction of Christmas Valley Hwy (Lake Co Rd 5-14); west on Christmas Valley Hwy (Lake Co Rd 5-14) 13 mi to junction with Fort Rock Rd (Lake Co Rd 5-10); 22 mi north and west on Fort Rock Rd (Lake Co Rd 5-10) to State Hwy 31; northwest on Hwy 31 to NF-2516; south on NF-2516 to NF-9775; west on NF-9775 to US Hwy 97; south on Hwy 97 to Crescent; west on Crescent Cutoff Rd (Klamath Co Rd 61) to State Hwy 58; northwest on Hwy 58 to Pacific Crest Trail (PCT); north on PCT to NF-4290 near Charlton Lk, east on NF-4290 to Cascade Lakes Scenic Byway; east on S Century Dr/ NF-42 to NF-4260; south on NF-4260 and then east along Wickiup Dam to the Deschutes Rvr; north (downstream) on the main channel of the Deschutes Rvr to the crossing at Harper Bridge with Spring Rvr Rd/ NF-40; east on Spring Rvr Rd/ NF-40 to intersection with S Century Dr; east on S Century Dr to US Hwy 97; northeast on US Hwy 97 to Redmond, point of beginning. (Maps: Deschutes NF, Prineville/Lakeview BLM)

DG03: 71% public land. Beginning at Silver Lake; west on State Hwy 31 to Bear Flat Rd; west on Bear Flat Rd (named Silver Lk Rd in Klamath Co) to US Hwy 97; west on West Boundary Rd one mile to Sand Cr; southwest on Sand Cr to Crater Lk NP boundary; north and west on Crater Lk NP boundary to Pacific Crest Trail; north on Pacific Crest Trail to State Hwy 58; southeast on State Hwy 58 to Crescent

Cutoff Rd (Klamath Co Rd 61); east on Crescent Cutoff Rd (Klamath Co Rd 61) to Crescent; north on US Hwy 97 to NF 9775 at MP 183; north and then east on NF 9775 to NF 2516; north on NF 2516 to State Hwy 31; southeast on State Hwy 31 to Fort Rock Rd (Lake Co Rd 5-10); 22 miles east and south on Fort Rock Rd (Lake Co Rd 5-10) to Christmas Valley Hwy (Lake Co Rd 5-14); east on Christmas Valley Hwy (Lake Co Rd 5-14) to Old Lk Rd (Lake Co Rd 5-14F); southwest on Old Lk Rd (Lake Co Rd 5-14F) to State Hwy 31; west on State Hwy 31 to Silver Lake, point of beginning.

DG04: 66% public land. Beginning at Silver Lake; southeast on State Hwy 31 to NF 29; west on NF 29 to NF 28; northwest on NF 28 to NF 30; west on NF 30 to Sycan Rvr at Pikes Crossing; downstream north and southwest on Sycan Rvr to NF 4400-830; west on NF 4400-830 to NF 44; northwest on NF 44 to NF 46; west on NF 46 to Williamson Rvr Rd; west on Williamson Rvr Rd to NF 4526; north on NF 4526 to NF 43 (Kirk Rd); northeast on NF 43 (Kirk Rd) to Silver Lk Rd; east on Silver Lk Rd (named Bear Flat Rd in Lake Co) to State Hwy 31; east on State Hwy 31 to Silver Lake, point of beginning.

Elk Horn Herd (EH)

EH01: 46% public lands. Beginning at junction of Interstate 84 and State Hwy 86; southeast on I-84 to Malheur Line Rd overpass; west on Malheur Line Rd to Huntington Rd; west on Huntington Rd to Willow Cr Rd; northwest on Willow Cr Rd to Us Hwy 26 at Ironside; northwest on US Hwy 26 to Rouse Ln; northeast on Rouse Ln to Rice Rd; north on Rice Rd to N. Fork Burnt Rvr Rd (Co rd. 529); north on N. Fork Burnt Rvr Rd to State Hwy 7; west on State Hwy 7 to Greenhorn Rd; northwest on Greenhorn Rd to NFD Rd 1305; north on NFD 1305 to NFD 013; north on NFD 013 to NFD 10; north on NFD10 to NFD 73; north on NFD 73 to Anthony Lks Hwy; northeast on Anthony Lks Hwy to Ellis Rd; north on Ellis Rd to North Powder Rvr Ln; east on North Powder Rvr Ln to I-84 at North Powder; southeast on I-84 to, point of beginning.

EH02: 64% public lands. Beginning on I-84 at State Hwy 82 at La Grande; southeast on I-84 to North Powder; west on N Powder Rvr Ln to Ellis Rd; south on Ellis Rd to Anthony Lks Hwy; west on Anthony Lks Hwy to NFD 73; west on NFD 73 to NFD 52 Granite-Ukiah Rd ; northwest on Granite-Ukiah Rd NFD 52 to Tower Mt Rd 5226; east and north on Tower Mt Rd 5226 past Tower Mt and Frazier Forest Camp to State Hwy 244 (FR 59); east on Hwy 244 (FR 59) to FR 5900230 at Four Corners Forest Camp; north on Rd 5900230 to 2100040, north on Rd 2100040 to FR 21; north on 21 to FR 2135; northeast on 2135 to FR 2135400; northeast on FR 2135400 to Kamela; east on Summit Rd to I-84; southeast on I-84 to Hwy 82, point of beginning.

Fox Herd (FX)

FX01: 82% public lands. Beginning at Ukiah east on State Hwy 244 to Tower Mt Rd/ FR 5226, south on Tower Mt Rd/ FR 5226 past Frazier

Forest Camp and Tower Mt to Granite-Ukiah Rd/ FR 52, southeast on Granite-Ukiah Rd/ FR 52 to FR 73, south on FR 73 to FR 10, west on FR 10 to FR 13, south on FR 13 to FR 1305, south on FR 1305 to Greenhorn Rd, southeast on Greenhorn Rd to State Hwy 7, east on State Hwy 7 to N. Fork Burnt Rvr Rd, south on to N. Fork Burnt Rvr Rd to Rice Rd, south on Rice Rd to Rouse Ln, southwest on Rouse Ln to US Hwy 26, northwest on US Hwy 26 to State Hwy 7, north on State Hwy 7 to Co Rd 20, northwest on Co Rd 20 to US Hwy 395, west on the Middle Fork John Day Rvr to the confluence of the N Fork John Day Rvr, northeast on the N Fork John Day Rvr to the confluence of Camas Creek, follow Camas Creek northeast to Hwy 395, north on US Hwy 395 to State Hwy 244, east on State Hwy 244 to Ukiah, point of beginning.

FX02: 41% public lands. Beginning at John Day east on US Hwy 26 to Prairie City, southeast on Co Rd 62 to FR 13, southeast on FR 13 to FR 1370, north on FR 1370 to FR 2652; north on FR 2652 to FR 6005; northeast on FR 6005 to the junction with S Burnt Rvr Ln; northeast on S Burnt Rvr Ln to the town of Unity and US Hwy 26, northwest on US Hwy 26 to State Hwy 7, north on State Hwy 7 to Co Rd 20, northwest on Co Rd 20 to US Hwy 395, west on the Middle Fork John Day Rvr to the confluence of the N Fork John Day Rvr, southwest on N Fork John Day Rvr to State Hwy 19, south on State Hwy 19 to US Hwy 26, east on US Hwy 26 to John Day, point of beginning.

FX03: 46% public lands. Starting in Mitchell head east on Hwy 26 until you reach Hwy 19. Travel north on Hwy 19 to the North Fork John Day Rvr, follow the North Fork John Day Rvr north and east to the confluence of Camas Cr, follow Camas Cr north to Hwy 395. Head north on Hwy 395 to the intersection with FR 53. Follow FR 53 until you reach the Umatilla National Forest boundary, then continue north and west along the northern boundary of the Umatilla National Forest to Kinzua Rd. Travel west on Kinzua Rd to Hwy 19. Head south on Hwy 19 to the intersection with Hwy 207, south on Hwy 207 back to Mitchell.

Helix Herd (HX)

HX01: 9% public land. Starting in Arlington, follow the Columbia Rvr east to the Oregon-Washington state line. West along the state line until you reach Hwy 11, south and west on Hwy 11 until it meets Interstate 84. Follow I-84 west until you reach Hwy 207. Take Hwy 207 south to Hwy 74 in Lexington. Continue northwest on Hwy 74 to McNab Lane. Head west on McNab/Baseline Rd until intersection with Hwy 19. North on Hwy 19 back to Arlington.

Jackknife Herd (JK)

JK01: 12% public lands. Beginning at the mouth of the Deschutes Rvr, head east along the Columbia Rvr to Arlington; south on Hwy 19 to Fossil; southwest on Hwy 218 to Antelope; southwest on OR-293 Antelope Hwy until reaching Hwy 97; north on Hwy 97 until reaching Hwy 197 and South Junction Rd; southwest on South Junction Rd until reaching the Deschutes Rvr at South Junction; downstream on the Deschutes Rvr until reaching the Columbia Rvr, point of beginning.

Juntura Herd (JT)

JT01: 50% public land. Beginning at Vale; southwest on US Hwy 20 to the North Fork Malheur Rvr near Juntura; north on the North Fork Malheur Rvr to the Little Malheur Rvr; north on the Little Malheur Rvr to Elk Flat Cr; west on Elk Flat Cr to FR 1370; north on FR 1370 to FR 2652; north on FR 2652 to FR 6005; northeast on FR 6005 to the junction with S Burnt Rvr Ln; northeast on S Burnt Rvr Ln to the town of Unity and US Hwy 26; southeast on Hwy 26 to Ironside; east on Willow Cr Rd to Huntington Junction; east on Huntington Junction Rd/Malheur Line Rd (Durbin Cr) to I-84; southeast on I-84 to Birch Cr near Farewell Bend; east on Birch Cr to Snake Rvr; southeast along Snake Rvr to Nyssa; north on US Hwy 20/OR Hwy 201 to Cairo Junction; and west on US Hwy 20 to Vale, point of beginning.

JT02: 73% public land. Beginning at the junction of state Hwy 78 and Crane-Buchanan Rd (Harney Co Rd 312) near Crane; north on Crane-Buchanan Rd to US Hwy 20; east on Hwy 20 to Cairo Junction; south on US Hwy 20/OR Hwy 201 to Oregon-Idaho State Line in Nyssa; south on Oregon-Idaho state line to the Owyhee Rvr; southwest on the Owyhee Rvr and Owyhee Reservoir to the Dry Cr Arm of Owyhee Reservoir; west on the Dry Cr Arm of Owyhee Reservoir and Dry Cr to Crowley Rd (Malheur Co Rd 585); southwest on Crowley Rd and Crowley-Riverside Rd (Malheur Co Rd 513) to OR Hwy 78; northwest on Hwy 78 to Crane-Buchanan Rd, point of beginning.

JT03: 59% public land. Beginning at the US Hwy 20/OR Hwy 78 Jct in Burns northeast on US Hwy 20 to US Hwy 395; north on Hwy 395 to Seneca; east on Logan Valley Co Rd (FR 16) to FR 13; north on FR 13 to FR 1370; northeast on FR 1370 to Elk Flat Cr; east on Elk Flat Cr to the Little Malheur Rvr; south on the Little Malheur Rvr to the North Fork Malheur Rvr; south on the North Fork Malheur Rvr to US Hwy 20; west on Hwy 20 to Crane-Buchanan Rd (Harney Co Rd 312); south on Crane-Buchanan Rd to state Hwy 78; south on Hwy 78 to Lava Bed Rd (Harney Co Rd 404); south and west on Lava Bed Rd to Sodhouse Ln (Harney Co Rd 405); west on Sodhouse Ln to state Hwy 205; north on Hwy 205 to state Hwy 78; west on Hwy 78 to US Hwy 20 in Burns, point of beginning.

Keno Herd (KE)

KE01: 41% public lands. Beginning at Klamath Falls; south on US Hwy 97 to Oregon-California state line; west on state line to Copco Rd; north on Copco Rd to State Hwy 66; east on Hwy 66 to Jackson-Klamath Co line; north on Jackson-Klamath Co line to Dead Indian Rd; northeast on Dead Indian Rd to FR 3601; north on 3601 to State Hwy 140; east on Hwy 140 to FR 3661; north on 3661 to Fourmile Lk; northwest on Forest Trail 993 to Pacific Crest Trail; north on Pacific Crest Trail to south boundary of Crater Lk NP; east on south boundary of Crater Lk NP to State Hwy 62; southeast on Hwy 62 to Hwy

97; south on Hwy 97 to Klamath Falls, point of beginning. (Maps: Winema NF)

Klamath Basin Herd (KB)

KB01: 56% public land. Beginning at Bly; west on State Hwy 140 to Beatty; north on Godowa Springs Rd to Sprague Rvr; west on Sprague Rvr one mile to Sycan Rvr; upstream north and east on Sycan Rvr to Pikes Crossing/NF 30; east on NF 30 to NF 28; southeast on NF 28 to NF 29; east on NF 29 to State Hwy 31; southeast on Hwy 31 to Valley Falls; south on US Hwy 395 to Oregon-California state line; west on state line to Lost Rvr; northwest on Lost Rvr to East Langell Valley Rd; north on East Langell Valley Rd to Gerber Rd; northeast on Gerber Rd to Bly, point of beginning.

KB02: 45% public land. Beginning at Klamath Falls; north on US Hwy 97 to State Hwy 62; northwest on State Hwy 62 to the south boundary of Crater Lk NP; east and north along the eastern boundary of Crater Lk NP to Sand Cr; east on Sand Cr to West Boundary Rd; east on West Boundary Rd one mile to US Hwy 97; east on Silver Lk Rd to NF 43 (Kirk Rd); south on NF 43 (Kirk Rd) to NF 4526; south on NF 4526 to Williamson Rvr Rd; east on Williamson Rvr Rd to NF 46; east on NF 46 to NF 44; southeast on NF 44 to NF 4400-830; east on NF 4400-830 to Sycan Rvr; downstream south on Sycan Rvr to Sprague Rvr; east on Sprague Rvr to Godowa Springs Rd north of Beatty; south on Godowa Springs Rd to State Hwy 140; east on State Hwy 140 to Bly; southwest on Gerber Rd to East Langell Valley Rd; south on East Langell Valley Rd to Lost Rvr; southeast on Lost Rvr to the Oregon-California state line; west on the Oregon-California state line to US Hwy 97; northeast on US Hwy 97 to Klamath Falls, point of beginning.

Mid-Columbia Herd (MC)

MC01: 37% public land. Beginning at the mouth of the Deschutes Rvr, head south along the Deschutes Rvr until reaching the Warm Springs Tribal Reservation boundary; west along the northern Warm Springs Tribal boundary until reaching Hwy 216 and Hwy 26; northwest on Hwy 26 until reaching Hwy 35; northeast on Hwy 35 to Hood River; east along the Columbia Rvr until reaching the Deschutes Rvr, point of beginning.

MC02: 65% public land. Beginning at Hood Rvr; southwest on State Hwy 35 to Barlow Pass (Pacific Crest Trail); northwest on Pacific Crest Trail to Lolo Pass; northwest on Hood Rvr-Multnomah Co line to Columbia Rvr near Bonneville; east on Columbia Rvr to Hood Rvr, point of beginning.

North Blues Herd (NB)

NB01: 22% public lands. Beginning at Pendleton; southeast on I-84 to Mt. Emily exit; West on Co Rd to Kamela; southwest on FR 2135-400 to FR 2135; southwest on 2135 to FR 21; southwest on 21 to 2100-040; south on 2100-040 to FR 5900-230; south on 5900-230 to state Hwy 244 at Four Corners Forest Camp; west on

State Hwy 244 to US Hwy 395; north on US Hwy 395 to Pendleton, point of beginning.

NB02: 0% public land. Beginning in Pendleton; south on Hwy 395 to FR 53; west on FR 53 to the Umatilla National Forest boundary; north and west along Umatilla National Forest boundary to Kinzua Rd; west on Kinzua Rd to Hwy 19; northwest on Hwy 19 to McNab/Baseline Rd; east on McNab/Baseline Rd to Hwy 74; southeast on Hwy 74 to Hwy 207 in Lexington; north and east on Hwy 207 to I-84; east on I-84, point of beginning.

Northeast Herd (NE)

NE01: 72% public lands. Beginning at confluence of Imnaha and Snake Rvr; southeast on Snake Rvr to Thirty-two Point Cr; southwest on Thirty-two Point Cr to Summit Rd; southwest and northwest on Summit Rd to FR 3965; south on FR 3965 then west to Upper Crazyman Trailhead; south from Upper Crazyman Trailhead along Summit Ridge; west from Summit Ridge to FR 3962 (N Fork Dry Cr); southwest on N Fork Dry Cr and northwest on Dry Cr to Imnaha Rvr; south and west on Imnaha Rvr and S fork of Imnaha Rvr to Hawkins pass; northwest from Hawkins pass past Eagle Cap and Horton Pass; south from ridgeline past Frazier Pass, Needle Point, and Arrow Lk to Granite Butte; northwest on summit separating Big Minam and Catherine Cr drainages past Burger Butte and Meadow Mt to Cartwheel Ridge Trail 1907; west on Cartwheel Ridge Trail to Lodgepole Trail 1920; north on Lodge Pole Trail to Moss Springs campground; west on Mill Cr Rd to Cove; west on Hwy 237 to Island City; northeast on Hwy 82 to Elgin; northeast on Hwy 82 to Minam; south east on Hwy 82 to Joseph; northeast on Imnaha Hwy to Imnaha; north on Imnaha Rvr to confluence of Imnaha and Snake Rvr, point of beginning.

NE02: 49% public lands. Beginning at Joseph; north on State Hwy 82 to Crow Cr Rd; north on Crow Cr Rd to Chesnimnus Cr; northwest on Chesnimnus Cr to Joseph Cr; northeast on Joseph Cr to Oregon-Washington state line; east along state line to Snake Rvr; southeast on Snake Rvr to mouth of Imnaha Rvr; southwest on Imnaha Rvr to Imnaha; southwest on Sheep Cr Rd to Joseph, point of beginning. (Maps: Wallowa-Whitman NF, Vale BLM).

NE03: 21% public lands. Beginning at Wallowa; west on State Hwy 82 to Elgin; northeast on Grande Ronde Rvr to Oregon-Washington state line; east along state line to Joseph Cr; southwest on Joseph Cr to Chesnimnus Cr; southeast on Chesnimnus Cr to Crow Cr Rd; south on Crow Cr Rd to Hwy 82; northwest on Hwy 82 to Wallowa, point of beginning. (Maps: Wallowa-Whitman NF, Vale BLM, ODF).

NE04: 73% public lands. Beginning at Troy; southwest on Grande Ronde Rvr to Elgin; northwest on State Hwy 204 to Tollgate; northeast on FR 64 to Oregon-Washington state line; east on state line to Grande Ronde Rvr; southwest on Grande Ronde Rvr to Troy, point of beginning. (Maps: Umatilla NF, ODF).

EASTERN OREGON DEER HUNT AREA BOUNDARY DESCRIPTIONS

NE05: 33% public lands. Beginning at Weston; north on State Hwy 11 to Oregon-Washington state line; east on state line to FR 64; southwest on 64 to Tollgate; northwest on State Hwy 204 to Weston, point of beginning.

NE06: 44% public lands. Beginning at Pendleton; northeast on State Hwy 11 to Weston; southeast on State Hwy 204 to Elgin; southwest on State Hwy 82 to I-84; northwest on I-84 to Pendleton, point of beginning.

Painted Hills Herd (PH)

PH01: 35% public land. Beginning at Redmond; north on US Hwy 97 to Crooked Rvr, north on Crooked Rvr to confluence with Deschutes Rvr to S Junction Rd, northeast on S Junction Rd to US Hwy 97 and US Hwy 197, south on US Hwy 97 to State Hwy 293, northeast on State Hwy 293 to Antelope, from Antelope east on Hwy 218 to Fossil, from Fossil southeast on Hwy 19 to Service Cr; south on State Hwy 207 to US Hwy 26; east on US Hwy 26 to Buck Point Rd/FR 12; south on Buck Point Rd/FR 12 to Fr 42, west on FR 42 to NE Ochoco Ranger Station Rd (Co Rd 123), west on NE Ochoco Ranger Station Rd (Co Rd 123) to US Hwy 26, west on US Hwy 26 to State Hwy 126, west on State Hwy 126 to Redmond, point of beginning.

Poverty Basin Herd (PB)

PB01: 87% public lands. Beginning at Hwy 140 and Nevada state line; west on Hwy 140 to Shirk Ranch Rd (BLM Rd 6106-00); north on Shirk Ranch Rd to Hart Mtn NAR boundary; north/northwest along Hart Mtn NAR boundary to Flagstaff Lk Rd (Lake Co Rd 3-11); west on Flagstaff Lk Rd to Fort Bidwell - Warner Valley Rd (Lake Co Rd 3-10, Hogback Rd); north/northwest on Fort Bidwell - Warner Valley Rd to Hwy 395; south on Hwy 395 to Valley Falls; north/northwest on Hwy 31 to Lake Co Rd 5-14F (Old Lk Rd); north/northeast on Lake Co Rd 5-14F (Old Lk Rd) to Lake Co Rd 5-14 (Christmas Valley Hwy); east on Lake Co Rd 5-14 (Christmas Valley Hwy) to Hwy 395; north/northeast on Hwy 395 to Big Stick Rd (BLM Rd #7258-00) near MP 17; east on Big Stick Rd (BLM Rd #7258-00) to Lunch Lk Big Stick Rd (BLM Rd #7255-00); south on Lunch Lk Big Stick Rd (BLM Rd #7255-00) to Foster Flat Peterson Ranch Rd (BLM Rd #7256-00); southeast on Foster Flat Peterson Ranch Rd (BLM Rd #7256-00) to Matties Ark-Foster Flat Rd (BLM Rd #8238-00); east on Matties Ark-Foster Flat Rd (BLM Rd #8238-00) to Jack Mtn Rd (Harney Co Rd 411); south on Jack Mtn Rd to Rock Cr Ln (Harney Co Rd 412); east on Rock Cr Ln to State Hwy 205; south on State Hwy 205 to Funnel Canyon Rd (BLM Rd #8251-00); south on Funnel Canyon Rd to Hawk Valley Rd (BLM Rd 6126-DO); west on Hawk Valley Rd to East Beaty Butte/Ackley Camp Rd (BLM Rd #6176-00); southwest on East Beaty Butte/Ackley Camp Rd to State Hwy 140; point of beginning.

Sage Hen Herd (SH)

SH01: 79% public land. Beginning at the Junction of US Hwy 395 and US Hwy 20 in Riley; south on Hwy 395 to Big Stick Rd (BLM

Rd #7258-00) near MP 17, east on Big Stick Rd (BLM Rd #7258-00) to Lunch Lk Big Stick Rd (BLM Rd #7255-00), south on Lunch Lk Big Stick Rd (BLM Rd #7255-00) to Foster Flat Peterson Ranch Rd (BLM Rd #7256-00), southeast on Foster Flat Peterson Ranch Rd (BLM Rd #7256-00) to Matties Ark-Foster Flat Rd (BLM Rd #8238-00), east on Matties Ark-Foster Flat Rd (BLM Rd #8238-00) to Jack Mtn Rd (Harney Co Rd 411), south on Jack Mtn Rd to Rock Cr Ln (Harney Co Rd 412), east on Rock Cr Ln to State Hwy 205, north on Hwy 205 to State Hwy 78, west on Hwy 78 to Hwy 20, west on Hwy 395 in Riley, point of beginning.

SH02: 73% public land. Beginning at US Hwy 20/State Hwy 78 Jct in Burns north east on US Hwy 20 to Hwy 395, north on Hwy 395 to FR 3140, west on FR 3140 to Silvies Rvr, southwest on Silvies Rvr to Emigrant Cr, west on Emigrant Cr to FR 47/Hines Logging Rd, south on FR 47/Hines Logging Rd to FR43, west on FR 43 to FR 4370, west on FR 4370 to FR 41, west on FR 41 to FR 45, west on FR 45 to Silver Cr, south on Silver Cr to Nicoll Cr, west on Nicoll Cr to Malheur National Forest boundary, east on the Malheur National Forest boundary to Bulger Cr, southwest on Bulger Cr to Bulger Cr Rd, southeast on Bulger Cr Rd to Potato Hills Rd (BLM Rd #7241-00), southwest on Potato Hills Rd to Hwy 20, east on Hwy 20 to Hwy 78 in Burns, the point of beginning.

South Wallowas Herd (SW)

SW01: 38% public lands. Beginning at junction of Interstate 84 and State Hwy 86; east on Hwy 86 to Powder Rvr near Goose Cr; east on Powder Rvr to Snake Rvr; southwest on Snake Rvr to Birch Cr at Farewell Bend; west on Birch Cr to I-84; northwest on I-84 to Hwy 86, point of beginning.

SW02: 53% public lands. Beginning at junction of Interstate 84 and State Hwy 86; northwest on Interstate 84 to State Hwy 82 at LaGrande; northeast on Hwy 82 to State Hwy 237; east on Hwy 237 to French St in Cove; southeast on French St to 2nd St; south on 2nd St to Mill Cr Rd; east Mill Cr Rd to NFD 6220; east on NFD 6220 to Moss Springs Campground; south and east from Moss Springs Campground on Lodgepole Trail 1920 to Cartwheel Ridge Trail 1907; north and east on Cartwheel Ridge Trail 1907 to the divide between Catherine Cr and Minam Rvr drainages and south to Meadow Mt; southeast on the divide between Catherine Cr and the Minam Rvr drainages past Burger Butte, Granite Butte to Tombstone Butte; east on the divide between Minam Rvr and Eagle Cr drainages to Horton Pass; east on divide past Eagle Cap to Hawkins Pass; south on South Fork Imnaha trail (1816.2) to South Fork Imnaha Rvr; east and north on S Fork Imnaha Rvr to Imnaha Rvr; east on Imnaha Rvr to Dry Cr; southeast on Dry Cr to N Fork Dry Cr; northeast on N Fork Dry Cr to Summit Rd (NFD 3965); northeast on Summit Rd to Thirty-two Point Cr; east on Thirty-two Point Cr to Snake Rvr; south on Snake Rvr to mouth of Powder Rvr; west on Powder Rvr to junction

of Powder Rvr and Hwy 86 near Goose Cr; west on Hwy 86 to, point of beginning.

Southeast Herd (SE)

SE01: 87% public lands. Beginning at Follyfarm; southeast on State Hwy 78 to US Hwy 95; northeast on Hwy 95 to Jordan Valley; east on Jordan Valley-Silver City Rd to Oregon-Idaho state line; south on Oregon-Idaho state line to the Oregon-Nevada state line; west on the Oregon-Nevada state line to Hwy 95; north on Hwy 95 to the Whitehorse Ranch Rd; southwest on Whitehorse Ranch Rd to Co Rd 201 (Fields-Denio Rd); northeast on Co Rd 201 through Fields and Andrews to Follyfarm, point of beginning.

SE02: 83% public lands. Beginning on the Owyhee Rvr at its confluence with the Snake Rvr; south on Oregon-Idaho state line to Jordan Valley-Silver City Rd; west on Jordan Valley-Silver City Rd to Jordan Valley; southwest on US Hwy 95 to State Hwy 78; northwest on Hwy 78 to Follyfarm; northeast on Crowley-Riverside Rd to the junction with the Crowley Rd; northeast on Crowley Rd to Dry Cr; east along Dry Cr to the Dry Cr Arm of the Owyhee Reservoir; northeast along the Owyhee Reservoir to the Owyhee Rvr; northeast along the Owyhee Rvr to the intersection of the Oregon-Idaho state line at its confluence with the Snake Rvr, point of beginning.

Steens Herd (ST)

ST01: 70% public land. Beginning at the junction of State Hwy 205 and Sodhouse Ln (Harney Co Rd 405); east on Sodhouse Ln to Lava Bed Rd (Harney Co Rd 404); east and north on Lava Bed Rd to state Hwy 78; south on State Hwy 78 to East Steens Rd (Harney Co Rd 201) near Follyfarm; southwest on East Steens Rd through Andrews to Catlow Valley Rd (Harney Co Rd 202), west and north on Catlow Valley Rd to Hwy 205; north on Hwy 205 to Sodhouse Ln, the point of beginning.

Trout Creek Herd (TC)

TC01: 95% public lands. Beginning on US Hwy 95 at the Oregon-Nevada state line at McDermitt; north on Hwy 95 to the Whitehorse Ranch Rd; southwest on Whitehorse Ranch Rd to Co Rd 201 (Fields-Denio Rd); south on Fields-Denio Rd to the Oregon-Nevada state line at Denio; east on the Oregon-Nevada state line to Hwy 95, point of beginning.

TC02: 97% public lands. Beginning at the junction of Catlow Valley Rd (Harney Co Rd 202) and Funnel Canyon Rd (BLM Rd #8251-00); southeast on Catlow Valley Rd to Fields-Denio Rd (Harney Co Rd 201); south on Fields-Denio Rd to Oregon-Nevada state line; west on Oregon Nevada State Line to state Hwy 140; northwest on Hwy 140 to East Beaty Butte/Ackley Camp Rd (BLM Rd #6176-00); northeast on East Beaty Butte/Ackley Camp Rd to Hawk Valley Rd (BLM Rd #6126-00); east on Hawk Valley Rd to Funnel Canyon Rd (BLM Rds #6126-DO and #8251-00); north on Funnel Canyon Rd to Catlow Valley Rd, the point of beginning.

COOPERATIVE TRAVEL MANAGEMENT AREAS

Through cooperative agreement, motor vehicle use, including electric assisted bicycles, is limited to specific roads for dates and areas listed below. Maps of most areas will be available by Sept. We do not carry maps of areas that are easily plotted on forestry maps. Old maps should not be relied on because roads open to vehicles may change.

There are two methods of posting roads for motorized travel:

1. Negative marking in which closed roads are marked by signs, gates, berms, designated on maps, etc.

2. Positive marking in which open roads are marked by round green reflectors (areas below where round green reflectors are used are highlighted in **green**), orange carsonite posts, designated on maps, etc.

A TMA may use more than one method, for example TMAs with positive markings may also use signs for some situations, such as confusing intersections. No person shall shoot from or across a public Rd or railroad right-of-way, except that persons legally hunting on closed Rds within Cooperative Travel Management Areas (TMAs) are not violating current prohibitions on

shooting from or across a public Rd. The same is true for other Rds closed to use of motor vehicles by the public (See WA Regs. pages 88-89). There are additional travel management programs being implemented by other public agencies and private landowners. ODFW has no information for Rd closures not listed on these pages. Hunters need to contact the land management agency or landowner to determine the extent of such closures before going hunting.

*** Signifies TMAs that have maps. Maps are available in map boxes at TMA entrances, and online at myodfw.com/articles/maps**

COOPERATIVE TRAVEL MANAGEMENT AREAS

AREA #	UNIT(S)	CLOSURE NAME	EFFECTIVE PERIOD	LOCATION
10A*	Saddle Mtn, Scappoose, Trask and Wilson	North Coast Access Area	3 days prior to the opening of archery season through close of all bull elk ALW seasons. Access may be closed during extreme fire danger.	All gated, posted and/or barrier closed Rds within Saddle Mtn, Scappoose, Trask and Wilson units. Cooperators require: day use only (1 hr prior to sunrise until 1 hr after sunset) on private lands, no ATV use on private and designated state lands, no vehicle may block any Rd or gate.
14A*	Trask	Upper Tualatin-Trask	3 days prior to the opening of buck deer ALW season through the close of all bull elk ALW seasons.	60 sq mi in Townships 1S and 1 & 2N, Ranges 5 & 6W.
17A*	Stott Mtn, Alsea	Mid Coast Access Area	Year round. Access limited to walk in only at fire level 3. No public access at fire level 4 and during active logging operations.	All gated, posted and/or barrier closed Rds within Alsea and Stott Mtn Units. Cooperators require day use only on private lands, no ATV use, no e-bikes, no vehicle may block any Rd or gate, no fires, no camping. Private lands closed to the public 1 hour after sunset to 1 hour before sunrise.
18A	Alsea	Mid-Coast	Permanent Closure	Open Rds in the Siuslaw NF lands south of US Hwy 20 and north of State Hwy 126 are designated on the Siuslaw NF Motor Vehicle Use Map. However, additional Rds may be posted as closed as part of the Cooperative TMA or for administrative purposes.
19A	McKenzie	Smith Ridge	Permanent Closure	8 sq mi in Townships 13 & 14S, Ranges 6 & 7E.
19B	McKenzie	Chucksney Mtn	Permanent Closure	2 sq mi in Township 19S, Range 5-1/2E.
19C	McKenzie	Skookum Flat	Permanent Closure	8 sq mi in Townships 19 & 20S, Range 6E.
19D	McKenzie	Scott Cr	Permanent Closure	51 sq mi in Townships 14, 15 and 16S, Ranges 6 & 7E. Individual gated, barricaded and posted Rds. Refer to informational signs as you enter area.
19E*	McKenzie, Indigo	East Lane TMA	Operational from the opening of the buck deer ALW season until the close of the General ALW Elk season. Motorized vehicle access allowed on roads posted with orange carsonite posts, except closed to all access during certain IFPL levels, and active operations areas.	Approx. 62 sq mi of Units 19 and 21. Giustina Land and Timber and Giustina Resources properties located in the McKenzie and Indigo WMUs. Day use only, open 1 hour before sunset to 1 hour after sunset. No OHV use, no camping, no vehicle may block any road or gate, and no fires allowed.
30A*	Rogue, Dixon	Upper Rogue	3 days prior to opening of general West Cascade elk season through the close of general West Cascade elk season.	High Cascades Ranger District, Rogue Rvr NF. All OHV use prohibited on north High Cascades Ranger District (formerly Prospect Ranger District) during this time period.
30B*	Rogue, Dixon, Evans Cr	Jackson	Oct. 15 - Apr. 30	82 sq mi in Townships 32, 33, 34 & 35S, Ranges 1 & 2E and 1 & 2W; off Rd motor vehicle travel is prohibited at all times.
31A	Keno	Pokegama	Nov. 20 - Mar. 31	97 sq mi in Townships 40 & 41S, Ranges 4, 5 & 6E.
31B*	Fort Rock Interstate, Keno, Klamath Falls, Rogue, Silver Lake, Sprague	Green Diamond (formerly JWTR)	Permanent Closure	Applies to all gated, posted, or barrier-closed roads within the Rogue, Keno, Klamath Falls, Sprague, Interstate, Silver Lake, and Fort Rock Units within the land holdings of Green Diamond Resource Company.

COOPERATIVE TRAVEL MANAGEMENT AREAS

COOPERATIVE TRAVEL MANAGEMENT AREAS (CONTINUED)

AREA #	UNIT(S)	CLOSURE NAME	EFFECTIVE PERIOD	LOCATION
32A	Klamath	Lower Klamath Hills	Permanent Closure	3 sq mi in Township 40 S, Range 9E.
32B	Klamath	Goodlow Mtn	Dec. 1 - Mar. 31	17 sq mi in Townships 38 & 39S, Ranges 12 & 13E.
33A	Sprague	Sun Cr	Nov. 1 - June 30	14 sq mi in Township 32S, Ranges 6 & 7-1/2E.
35A*	Paulina	Fox Butte	3 days prior to opening of controlled buck deer ALW season through the close of the controlled buck deer season.	210 sq mi in Townships 20, 21, 22, 23, & 24S, Ranges 14, 15, & 16E.
35B*	Paulina	Timbers	Permanent Closure	25 sq mi in Townships 23 & 24S, Ranges 9 & 10E.
35C*	Paulina	Spring Butte	Permanent Closure	30 sq mi in Township 23S, Range 11 E.
37A*	Ochoco	Rager	Aug. 20 - Nov. 20	352 sq mi. All Ochoco NF land Paulina Ranger District.
37B*	Ochoco	South Boundary	Permanent Closure	47 sq mi Ochoco National Forest along the southern boundary of the Lookout Mountain Ranger District. Townships 15 and 16S; Ranges 20, 21 and 22E.
43A	Biggs	Lower Deschutes	Permanent Closure	28 sq mi along lower 37 mi of Deschutes Rvr except County access Rd to Kloan.
45A	Fossil	Umatilla NF	Permanent Closure	Motorized travel allowed only on open roads as designated by the Umatilla NF Motor Vehicle Use Map.
46A*	Murderers Cr	Murderers Cr-Flagtail	3 days prior to opening of archery deer and elk season through the close of controlled buck deer ALW season and 3 days prior to opening of controlled Rocky Mtn bull elk first season through close of Rocky Mtn bull elk second season.	185 sq mi in Townships 13, 14, 15, 16, & 17S, Ranges 26, 27, 28, & 29E.
47A*	Northside	Camp Cr	3 days prior to opening of controlled archery deer and elk through the close of controlled buck deer ALW season and 3 days prior to opening of controlled Rocky Mtn bull elk first season through close of Rocky Mtn bull elk second season.	54 sq mi in Townships 10, 11, & 12S, Ranges 31, 32, & 33E.
48A	Heppner, Ukiah, Desolation	Umatilla NF	Permanent Closure	Motorized travel allowed only on open roads as designated by the Umatilla NF Motor Vehicle Use Map.
49A	Ukiah	Meacham	Permanent Closure	Approx. 41 sq. mi in Units 49, 52, and 54 in townships 1 & 2S, Township 1N, Ranges 34, 35, and 36E.
51A*	Sumpter	Dark Canyon	3 days prior to opening of controlled buck deer ALW season through the close of the last elk ALW season.	20 sq mi in Townships 11 & 12S, Ranges 40 & 41E.
51B*	Sumpter	Patrick Cr	3 days prior to opening of controlled buck deer ALW season through the close of the last elk ALW season and May 1 - June 30.	8 sq mi in Townships 10 & 11S, Ranges 35-1/2 & 36E.
52A*	Starkey	Clear Cr	3 days prior to the opening of deer and elk archery season through the close of Rocky Mtn bull elk second season.	23 sq mi in Township 5S, Ranges 37 & 38E.
52B*	Starkey	Trail Cr	3 days prior to the opening of Rocky Mtn bull elk first season through the close of Rocky Mtn bull elk second season.	29 sq mi in Townships 6 & 7S, Ranges 35-1/2 & 36E.
52C*	Starkey	Indian Cr-Gorham Butte	3 days prior to the opening of deer and elk archery season through the close of Rocky Mtn bull elk second season.	24 sq mi in Townships 6 & 7S, Ranges 36 & 37E.
52D*	Starkey	Starkey Exp Forest Enclosure	Permanent Closure	40 sq mi in Townships 3 & 4S, Range 34E.
52E*	Starkey	Dry Beaver-Ladd Canyon	Permanent Closure	125 sq mi in Townships 4, 5, & 6S, Ranges 35, 36, 37, & 38E.
53A*	Catherine Cr, Keating	Bald/Angel	April 30 - Dec 1.	That portion of Catherine Cr and Keating Units as follows: 59 sq mi in Townships 5,6 & 7S, Ranges 41, 42, & 43E.
53B*	Catherine Cr	Little Catherine Cr	Permanent Closure	22 sq mi in Townships 3, 4 & 5S, Ranges 40 & 41E.
54A	Mt. Emily, Walla Walla, Wenaha	Umatilla NF	Permanent Closure	Motorized travel allowed only on open roads as designated by the Umatilla NF Motor Vehicle Use Map.
57A*	Sled Springs	Noregaard	Permanent Closure	175 sq mi in west one-third of Sled Springs WMU

COOPERATIVE TRAVEL MANAGEMENT AREAS (CONTINUED)

AREA #	UNIT(S)	CLOSURE NAME	EFFECTIVE PERIOD	LOCATION
57B*	Sled Springs	Shamrock	Permanent Closure	20 sq mi in Township 4N, Range 44E.
57C*	Sled Springs	Whiskey Cr	Permanent Closure	45 sq mi in Townships 2 & 3N, Ranges 43, 44, & 45E.
58A	Chesnimnus	Chesnimnus	3 days prior to 1st Chesnimnus ALW bull elk season through the end of the 2nd Chesnimnus ALW bull elk season.	That part of Chesnimnus Unit in Wallowa-Whitman NF.
58B*	Chesnimnus	Cemetery Ridge Ridge Rd	Permanent Closure	Cemetery Ridge Rd north of the south boundary of Section 4, Township 3N, Range 48E.
58C*	Chesnimnus	Wildhorse Ridge-Teepee Butte*	3 days prior to opening of archery season through end of elk ALW seasons.	Posted and gated Rds N of 46 Rd in Chesnimnus Unit closed.
58D	Chesnimnus, Imnaha, Snake Rvr, Pine Cr	Hells Canyon National Recreation Area	Permanent Closure	Those parts of Chesnimnus, Imnaha, Snake Rvr & Pine Cr units in Wallowa and Baker counties that are closed by the Hells Canyon National Recreation Area.
59A	Snake Rvr	Lord Flat Trail (#1774)	3 days prior to opening of archery season through the end of all elk ALW seasons.	15 mi of Rd in Townships 1S, 1 & 2N, Ranges 49 & 50E.
59B	Snake Rvr	PO Saddle Rd	3 days prior to opening of archery season through June 15.	3 mi of Rd in Townships 3 & 4S, Range 48E.
61A*	Imnaha	Grouse-Lick-Canal Cr	3 days prior to the opening of Rocky Mtn bull elk first season through the close of Rocky Mtn bull elk second season.	100 sq mi in Townships 2, 3, 4, & 5S, Ranges 46, 47, & 48E.
61B	Imnaha	Clear Lake Ridge	3 days prior to opening of archery season through Dec. 1.	5 sq mi in Township 2S, Range 47E, Sec. 3 & 4 and Township 1S, Range 47E, Sec. 28, 15, 33, 34, & 22.
62A*	Pine Cr, Keating	Mehlhorn	Permanent Closure	26 sq mi in Township 6S, Ranges 45 & 46E.
62B*	Pine Cr	Lake Fork-Dutchman	3 days prior to the opening of archery season to end of all elk ALW seasons and from May 1 - July 1.	42 sq mi in Township 6 & 7S, Ranges 46 & 47E.
62C*	Pine Cr	Okanogan-Fish	3 days prior to opening of buck deer ALW season to end of all elk ALW season and May 1 - July 1.	20 sq mi in Townships 6 & 7S, Ranges 46 & 47E.
63A*	Keating	Summit Point	Permanent Closure	14 sq mi in Townships 6 & 7S, Ranges 44 & 45E.
63B*	Keating	Eagle Cr	Dec. 1 - Apr. 15	17 sq mi in Townships 7 & 8S, Ranges 44 and 45E.
66A*	Malheur Rvr	Conroy-Cliff	3 days prior to opening of controlled buck deer ALW season through the close of controlled buck deer ALW season and 3 days prior to opening of controlled Rocky Mtn bull elk first season through close of Rocky Mtn bull elk second season	46 sq mi in Townships 16, 17, & 18S, Ranges 32-1/2, 34, & 35E.
66B*	Malheur Rvr	Devine Ridge-Rattlesnake	See 66A effective period	59 sq mi in Townships 20 & 21S, Ranges 31, 32, & 32-1/2E.
72A*	Silvies	Dairy Cr	See 66A effective period	98 sq mi in Townships 19, 20, 21, & 22S, Ranges 24, 25, & 26E.
72B*	Silvies	Burnt Cabin	See 66A effective period	22 sq mi in Townships 18 & 19S, Ranges 26 & 27E.
77A*	Fort Rock	Walker Rim	3 days prior to opening of controlled buck deer ALW season through the close of the controlled buck deer season	113 sq mi in Townships 24, 25, & 26S, Ranges 8, 9, & 10E.
77C	Fort Rock	Sugarpine Mtn	Permanent Closure	40 sq mi in Township 28, Ranges 9 & 10E.

DOGS ON DEPT. LANDS

The following rules apply to all Department owned, managed, or controlled areas:

- All dogs must be kept on a leash, except:
 - » While accompanied by a licensed hunter when being used to hunt game birds, including while going to or coming from hunting locations;
 - » In a posted dog training area;
 - » While the dog is under direct control in a posted parking area, designated campground or on a road currently open to public motor vehicle traffic; or
 - » As otherwise specified in OAR 635-008-0112, 0147, 0190, 0211.

REGULATIONS FOR STATE WILDLIFE AREAS

WILDLIFE AREAS

UNIT(S)	AREA NAME	REGULATION
10, 12	Jewell Meadows WA (Clatsop Co)	All areas posted as "Refuge" are closed to public entry. The Beneke Tract is open to hunting only during game mammal and game bird seasons. Posted portions of the Beneke tract are closed to public entry during any open Saddle Mtn Unit elk season except for black-tailed deer hunting only during the General Any Legal Weapon Western Oregon Season with a valid unused tag. The Humbug Tract is open to hunting only during game mammal and game bird seasons. It is unlawful to shoot firearms and bows from or across open fields during any open Wilson Unit elk season. ODFW parking permit is required (see pg 89 for more information).
11	Sauvie Island WA (Multnomah and Columbia Cos)	Open to hunting for black-tailed deer during archery season, except Oak Island (Multnomah-Columbia Co) is closed to deer hunting and Sturgeon Lk Refuge is closed to all hunting. Rabbit hunting is allowed in the North Unit only during Sept. 1 - Jan. 31, 2027. Free daily hunt permits are required and are available at self-service check stations located at Sauvie Island WA headquarters, Willow Bar parking lot off Reeder Rd and North Unit parking lot. Hunters must check in and out daily. Closed to hunting for furbearers, predators, unprotected and protected wildlife (except black-tailed deer, rabbit, crow, Eurasian collared dove and game birds). Use of rifles, handguns and crossbows prohibited at all times. ODFW parking permit is required (see pg 89 for more information).
12	Gods Valley WA (Clatsop Co)	Vehicles restricted to travel on county roads.
15	E.E. Wilson WA (Benton Co)	Open to big game hunting during authorized seasons, except closed to archery deer hunting when youth pheasant hunts are in progress. (See current Oregon Game Bird Regulations.) Rabbit hunting is permitted from Nov. 1 through the end of Feb. Hunting by permit only. Permits are available at self-service stations located on the area. Hunters must check in and out daily. Use of rifles, handguns and crossbows prohibited at all times. The possession or use of shot other than federally-approved non-toxic shot is prohibited. Non-toxic shot restrictions do not apply to big game hunting. ODFW parking permit is required (see pg 89 for more information).
15, 20	Fern Ridge WA (Lane Co)	Open to big game hunting during authorized seasons (see current Oregon Game Bird Regulations). Free daily hunting permits are required for all units and are available at self-service stations located at area access points. Hunters must check in and out daily. Hunters limited to muzzleloaders, shotguns and archery equipment only; discharging rifles and handguns prohibited. ODFW parking permit is required (see pg 89 for more information).
18	Tami Wagner WA (Lincoln Co)	Open for wildlife-oriented public use unless otherwise excluded or restricted by the following rules: discharge of any firearm is prohibited except as authorized during game bird and game mammal seasons. Camping is prohibited. Unauthorized motor vehicle use is prohibited. Phone 541-867-4741.
25	Coquille Valley WA (Coos Co)	Access to the WA must be through the access point on North Bank Ln. A free daily hunting/access permit is required of all visitors to the WA and must be possessed at all times by the visitor. It must be completed and returned at the end of the day. Coquille Valley Wildlife Area is composed of two tracts, Beaver Slough tract and Winter Lake Tract. Beaver Slough Tract is open to access year round, seven days per week. Winter Lake Tract is open to access year round, seven days per week, however, from September 1 through January 31 it is only open to access on Wednesdays, Saturdays, Sundays and Federal or State Holidays. No person may possess or use shot other than Federally approved non-toxic shot for hunting other than for hunting of big game, furbearers or unprotected wildlife when the hunter is using a rifle or a shotgun with buckshot or slugs. Discharge of a firearm into or from a Safety Zone is prohibited at all times. Camping and/or open fires are prohibited.
29	Denman WA (Jackson Co)	Open to hunting only during game mammal and game bird seasons. The use of rifles and handguns prohibited at all times. All hunters must check in and out daily at self-service check stations located at area access points. ODFW parking permit is required (see pg 89 for more information).
31	Klamath WA (Klamath Co)	Miller Island Unit is closed to all big game hunting. ODFW parking permit is required (see pg 89 for more information).
36,37	Prineville Reservoir WA (Crook Co.)	Open to public access and hunting of big game and game birds during authorized seasons. Motorized vehicle travel is restricted to designated open roads. This area is closed to motorized vehicle access from Nov. 15 or Dec. 1 as posted at each gate through April 15 annually. That part of the Ochoco and Maury Unit as follows: 5 square miles in Township 16S, Range 17E.
41	White Rvr WA (Wasco Co.)	The Wildlife Area lands north of Forest Road 27 are closed to the public from December 1 through March 31. Motor vehicle travel is only allowed in parking areas, designated campsites, and open roads. No cross country travel or off road motor vehicle use is allowed, except for administrative use. ATV/OHV and snowmobile use are prohibited on all area lands except for administrative use. Camping is prohibited except in designated campsites, and may not exceed 14 days in a 30-day period. Campfires and open burning prohibited except in designated campsites. Fires are prohibited during designated fire closures. ODFW parking permit is required (see pg 89 for more information).
43	Lower Deschutes WA (Sherman and Wasco Cos.)	Open to the discharge of firearms only while hunting of big game and game birds during authorized seasons, except that discharge of firearms is prohibited within the Wild and Scenic waterway boundary from the third Saturday in May through August 31. Access by foot, boat, or non-motorized bicycle only (all classes of E-bikes are considered motorized vehicles). Use of domestic pack goats is prohibited at all times. Camping is allowed on the Woosley tract from three days prior to the opening of controlled buck deer season through February 28, and may not exceed 14 days per stay. Public access to the Woosley tract is only allowed from the Deschutes Rvr through adjacent Bureau of Land Management lands.

WILDLIFE AREAS (CONTINUED)

UNIT(S)	AREA NAME	REGULATION
44	Willow Cr WA (Gilliam and Morrow Cos.)	Discharge of firearms is prohibited except during game bird, game mammal, furbearer seasons, or for the hunting of nongame, non-protected wildlife. ODFW parking permit is required (see pg 89 for more information).
44	Irrigon, Coyote Springs, and Power City (Morrow-Umatilla Cos)	Use of rifles and handguns prohibited at all times. Big game hunting is prohibited at Coyote Springs. ODFW parking permit is required (see pg 89 for more information).
46	Phillip W Schneider WA (Grant Co.)	Open to public access and hunting Apr. 15 - Jan. 31. Motorized vehicle travel restricted to open rds. Some rds closed seasonally from Dec. 1 - Apr. 14. Use of domestic pack goats is prohibited at all times. ODFW parking permit is required (see pg 89 for more information).
49	Bridge Cr WA (Umatilla Co.)	Open to public access and hunting Apr. 15 - Nov. 30. Motorized vehicle travel restricted to open rd. A portion of the public access rd is closed for vehicular travel following the closure of Rocky Mtn Elk 2nd Season. 20 sq mi in Townships 5 & 6S, Ranges 31 & 32E in southwest corner of Ukiah Unit. Use of domestic pack goats is prohibited at all times.
51, 52	Elkhorn WA (Baker-Union Cos)	Open to public access Apr. 11 - Nov. 30, or by permit. Roth Tract closed to all hunting; an entry permit is required at all times of the year. Motorized vehicle travel restricted to open rds. Permanent Rd closure: 7 sq mi in T6S, R38E. ATV and snowmobile use is prohibited on all area lands except for administrative use. ODFW parking permit is required (see pg 89 for more information).
52	Ladd Marsh WA (Union Co)	All land north and east of Foothill Rd are open to big game hunting Wed., Sat., Sun. and Federal holidays August 1 through January 31. The use of centerfire rifles and handguns is prohibited. A free daily access permit is required. All safety zones and refuge areas are closed to all hunting. All lands west of Foothill Rd are closed to all entry Feb. 1 - Mar. 31. ODFW parking permit is required (see pg 89 for more information).
56	Wenaha WA (Wallowa Co)	Open to public access and hunting from April 1 through December 31. Exceptions: Year-round public access is permitted at designated camping areas, (headquarters and Griz Flat), on Department land along the Wenaha Rvr, and between the Grande Ronde Rvr Rd and the Grande Ronde Rvr from the Redmond grade bridge below Troy to the mouth of Wildcat Cr. Motorized vehicle travel restricted to open rds. Camping is restricted to areas designated for that use. Permanent Rd closure: 17 sq mi in T5 and 6N, R42 and 43E along eastern edge of Umatilla Forest in northeast corner of Wenaha Unit. Use of domestic pack goats is prohibited at all times.
60	Minam Rvr WA (Wallowa Co)	Open to public access and hunting Apr. 1 - Nov. 30. Exception: Year-round public access is permitted on the Minam Rvr Trail and associated parking area along Hwy 82 only. Camping is prohibited. The WA is closed to the public between 10pm and 4am. ATV and snowmobile use is prohibited on all area lands except for administrative use.
60	Enterprise Wildlife Area (Wallowa Co)	Open to hunting seven days a week. Except those posted portions of the area lying south of the Union Pacific Railroad line and the entire Marr Tract are closed to all hunting.
66	Riverside WA (Harney & Malheur Cos)	Open to hunting and fishing. Camping is prohibited. Open fires are prohibited. The use of domestic pack goats is prohibited at all times. Motorized vehicle travel is only allowed on open road or parking areas.
73	Summer Lake WA (Lake Co)	Portions of the Area are open to public access and hunting during authorized big game and game bird hunting seasons. It is unlawful to discharge firearms except during game mammal and game bird hunting seasons. Centerfire rifles and handguns are prohibited for game mammal hunting east of Hwy 31. Closed to game mammal hunting with firearms during any pheasant, quail or waterfowl hunting seasons east of State Hwy. 31 and posted refuges areas are closed to hunting. Motorized vehicle travel restricted to open rds and some rds may be closed prior to and during waterfowl hunting seasons. Hunters must obtain a daily hunting permit. Check out at the end of the day or following two consecutive days is required. Permits and area maps are available at Headquarters (1.1 mi south of the town of Summer Lake). ODFW parking permit is required (see pg 89 for more information). Please note: The area south of Thousand Springs Lane (Lake Co. Road 4-17), except the Foster Place unit and specified open rds and campgrounds may be closed to access seven days prior to general waterfowl hunting seasons.

DISPLAY YOUR PARKING PERMIT AT WILDLIFE AREAS

Don't forget to display the parking permit that comes with your hunting license on your vehicle at the following wildlife areas: Coyote Springs, Ken Denman, EE Wilson, Elkhorn, Fern Ridge, Irrigon, Jewell Meadows, Klamath, Ladd Marsh, Phillip W. Schneider, Power City, Sauvie Island, Summer Lake, White Rvr and Willow Creek. You may write your ODFW ID number on any piece of paper and display it on your vehicle's dashboard as valid proof of purchase.



A free annual permit comes with the purchase of an annual hunting license, combination license, or Sports Pac. All other wildlife area users need to purchase a permit. Permits are available where fishing and hunting licenses are sold and on the ODFW website: myodfw.com/articles/buying-odfw-wildlife-area-parking-permit.

REGULATIONS FOR REFUGES AND SPECIAL AREAS

REFUGES AND SPECIAL AREAS

UNIT(S)	AREA NAME	REGULATION
14, 17	Cascade Head - Lincoln City Area (Lincoln-Tillamook Cos) (Portions of Stott Mtn and Trask Units)	The Cascade Head - Lincoln City Area is closed to hunting with centerfire rifles, muzzleloaders, or handguns. Hunting is restricted to archery and shotguns only during authorized seasons, except for Department approved emergency hunts. Hunters using shotguns for elk shall use slugs (single projectile) only. Area boundary: Beginning at Pacific Ocean and Siletz Rvr mouth, east along the north of shoreline of the Siletz Rvr to Drift Cr Rd (milepost 1 on Hwy 229); north on Drift Cr Rd to Anderson Cr Rd; north on Anderson Cr Rd to Schooner Cr Rd; west on Schooner Cr Rd to Forest Rd 2200; north and east on FR 2200 to FR 1726; west on FR 1726 to FR 2100; northeast on FR 2100 to the powerline crossing; north along the powerline to State Hwy 18; west on Hwy 18 to Old Scenic Hwy 101; north on Old Scenic Hwy 101 to Three Rocks Rd; west on Three Rocks Rd to US Hwy 101; north on Hwy 101 to FR 1861; west on FR 1861 to Harts Cove trailhead; west on Harts Cove trail to the Pacific Ocean; south along the coastline to the Siletz Rvr, point of beginning.
15	William Finley NWR (Benton Co)	All hunters must obtain a refuge permit. Information about deer and elk hunting locations, seasons, weapon restrictions, and applications instructions are available at the refuge office at 541-757-7236, or on their website fws.gov/refuge/william_1_finley/ .
15	Willamette Rvr Greenway	Hunting is permitted with shotguns or bows and arrows only, during authorized seasons on Willamette Rvr Corridor Greenway parcels, except in those parcels where hunting is prohibited.
15	Government Island State Recreation Area (Multnomah Co)	Oregon Parks and Recreation Department prohibits trespass above mean high water mark on their ownerships. Discharge of rifles, handguns, shotguns with slugs or buckshot, and bows is prohibited.
16	Sandy Rvr Delta (Multnomah Co)	This area, bounded by the Sandy Rvr on the west, I-84 on the south and Columbia Rvr on the north is owned and managed by the USFS. The area is closed to all hunting, except the portion of the area north and east of the BPA powerline is open to waterfowl hunting with shotgun only. Lands below the mean high water line of the Columbia Rvr or Sandy Rvr are not affected by this regulation.
20	Dunes National Recreation Area	Use of rifles and handguns prohibited for all hunting in that part of Siuslaw Unit west of Hwy 101 and north of Tahkenitch Cr.
21, 23	North Bank Habitat Management Area (Dunning Ranch Area) (Douglas Co)	The area is closed to all big game hunting except for and during controlled hunts specific to the management area by hunters possessing a controlled hunt tag for the area. Elk hunting will be allowed for hunters who possess a valid NBHMA controlled hunt tag in addition to a valid elk tag. All BLM lands located in T25S, R5W, Sections 35, 36; T26S, R5W, Sections 1, 2, 11, 12, 13, 14; T25S, R4W, Sections 31, 32, 33; T26S, R4W, Sections 4, 5, 6, 7, 8, 18 (6,500 acres located approximately 8 mi northeast of Roseburg). The use of bait for hunting game mammals is prohibited on NBHMA.
24	Dean Cr Elk Viewing Area (Douglas Co)	All Bureau of Land Management lands within or adjacent to T22S, R11W (including Spruce Reach Island located adjacent to Hwy 38 and between the outlets of Koapke and Hinsdale Sloughs) are closed to hunting. Also, other lands located within the following boundary are closed to hunting during all deer and elk seasons that pertain to this area: Beginning at the intersection of Schofield Rd. and Hwy 38, south on Schofield Rd. to it's intersection with Hakki Ridge Rd., east on Hakki Ridge Rd. to the crest of Hakki Ridge, east along the crest of Hakki Ridge to it's intersection with the BLM boundary located in T22S, R11W, Section 4, easterly along the BLM boundary to Hwy. 38, west to Hwy. 38 to point of beginning.
25	South Slough National Estuarine Reserve	Specific areas are closed to hunting for public health and safety. Contact reserve headquarters 541-888-5558 for map of specific closures.
25, 26, 27	Rogue Rvr Area	All land within 1 mi of Rogue Rvr between Grave Cr and Lobster Cr closed to bear hunting. All land within 1/4 mi of Rogue Rvr in the wild rvr section from Grave Cr downstream to Watson Cr is closed to all hunting except during authorized seasons.
28	Oregon Caves National Monument and Preserve	Hunting is permitted on Preserve lands under Oregon State regulations for seasons and bag limits. No hunting permitted in the original 480 National Monument. For maps and other information contact the National Park Service (541-592-2100) nps.gov/orca
31	Bear Valley NWR (Klamath Co)	Closed to all public entry except walk-in deer hunting prior to Nov. 1. Closed to all motor vehicle use year round. 6 sq. mi. in T40S, R7 and 8E.
32	Lost Rvr Winter Range	Closed to all motor vehicle use Dec. 1 - Apr. 15. 6 sq mi in T39S, R11, 11-1/2 and 12E.
32	Bryant Mtn	Closed to all motor vehicle use Nov. 1 - Apr. 15. 50 sq. mi. in T39, 40 and 41S, R12 and 13E.
33, 77	Klamath Marsh NWR	Closed to all deer and elk hunting.
34	Tumalo Winter Range	Restricted motor vehicle use Dec. 1 - Mar. 31. 125 sq mi in T15, 16, 17, 18 and 19S, R10, 11E.
35	Newberry Crater Wildlife Refuge (Deschutes Co)	All hunting, injuring, taking, killing, or destroying any wild bird or mammal on public land is prohibited within the rim of Newberry Crater in: T21S, R12E; T22S R12E; T21S, R13E; T22S, R13E (approximately 15 sq mi).
35, 76, 77	Cabin Lake-Silver Lake Winter Range	Restricted motor vehicle use Dec. 1 - Mar. 31. 342 sq mi in T23, 24, 25, 26, 27, 28 and 29S, R11, 12, 14, 15 and 16E.
38	Rimrock Springs WA	Closed to all hunting.
38, 43, 45, 47	John Day Fossil Beds National Monument	Closed to all hunting and trapping.

REFUGES AND SPECIAL AREAS (CONTINUED)

UNIT(S)	AREA NAME	REGULATION
39	Metolius Winter Range	Restricted motor vehicle use Dec. 1 - Mar. 31. 101 sq. mi. in T11, 12,13 and 14S, R11 and 12E.
39	Metolius Wildlife Refuge (Jefferson Co)	All hunting, injuring, taking, killing, or destroying any wild bird or mammal on public land is prohibited within T12 and T13S, R9E, bounded by FR 1420 and 1419 on the west, FR 1400 on the south and east and FR 1420-400, Metolius Rvr and posted boundary from Metolius Rvr to Rd 1400 on the north. (36 CFR 261.58(v)). (approx. 5 sq mi)
44	Cold Springs Refuge (Umatilla Co)	Closed to deer and elk hunting except by permit during emergency hunts specific to the refuge.
44	Umatilla Refuge (Morrow-Umatilla Cos)	Closed to deer and elk hunting except by permit during controlled hunts or emergency hunts specific to the refuge.
45, 48	Heppner RHA	Heppner Regulated Hunt Area: Open fires and camping prohibited in posted areas. Approximately 23 square miles in Townships 3, 4, and 5 South, Ranges 26, 27 and 28 East. Closed to all motor vehicle use year-round unless posted otherwise.
49	McKay Cr Refuge (Umatilla Co)	Closed to deer and elk hunting except by permit during controlled hunts or emergency hunts specific to the refuge.
52	Starkey Experimental Forest Enclosure (Union Co)	A posted 1/4-mi wide buffer zone on NF surrounding the Experimental Forest enclosure is closed to all big game hunting. The enclosure is open to deer and elk hunting only by permit during controlled hunts. The main study area is open to hunting of other species during authorized seasons. The 12-foot right-of-way along each side of all 8-foot-high perimeter and internal game fences is closed to all motorized travel. Public entry is allowed only through the main gate. The Experimental Forest is closed to all public entry during the winter closure, which runs from Nov. 15 - Apr. 30. Premium hunts, mandatory harvest incentive tag, and big game auction and raffle tag holders are not eligible to hunt in this area.
52	Spring Cr Winter Range	Closed to all motor vehicle use Dec. 15 - Apr. 30. 14 sq mi in T2 and 3S, R36E.
52	McCarty Winter Range	Closed to all motor vehicle use Dec. 15 - Mar. 31. 12 sq mi in T4 and 5S, R34 and 35E.
55	Mill Cr Watershed (Umatilla Co)	Closed to all access and hunting except during specific hunt dates by USFS permit and ODFW controlled hunt tag (255A). Entry at any other time is prohibited. Each tag holder will be permitted to have one person accompany them during the hunt. After the kill, up to three people may assist the tag holder to remove the elk.
65, 67	Snake Rvr Islands (Malheur Co)	Closed to hunting with rifles. Please visit fws.gov/refuge/deer-flat/visit-us/activities/birding for regulations on the islands of the Deer Flat National Wildlife Refuge.
70	Sheldon NWR	Closed to all hunting.
69, 70	Malheur NWR (Harney Co)	Parts of the refuge in Blitzen Valley west of State Hwy 205 are open during authorized deer and pronghorn antelope seasons and in the Buena Vista unit for mule deer hunting under a special drawing. Information about big game hunting opportunities (locations, seasons, weapon restrictions, and permit application instructions) are available at the refuge office at 541-493-2612, or on their website fws.gov/refuge/malheur/visit-us .
70, 71	Hart Mtn NAR (Lake Co)	Parts of the refuge will be open for hunting as prescribed by ODFW under controlled pronghorn antelope and mule deer seasons. The Refuge is open for both Beatys Butte and Juniper pronghorn antelope and mule deer Premium Hunts, and ODFW pronghorn auction and raffle tag hunts. The Refuge is closed for A&H auction and raffle tags for deer and elk, as well as all elk hunting seasons. A U.S. Fish and Wildlife Service permit is required for anyone conducting commercial outfitting or guiding on the refuge. Special Use Permit applications for commercial hunting guides have no deadline, however, applications may require up to 30 days for processing. Special regulations exist for camping and the use of hunting blinds on Hart Mountain. Information on special regulations is available at www.fws.gov/refuge/hart_mountain/ or 541-947-2731.
75	Lost Rvr Winter Range	Closed to all motor vehicle use Dec. 1 - Apr. 15. 6 sq mi in T41S and R14E.

ACCESS AND HABITAT “WELCOME TO HUNT”, “ACCESS AREA” REGULATIONS

The Access and Habitat Program continues to deliver meaningful results for Oregon’s hunters, landowners, and wildlife. With over **2.6 million acres of private land opened for public hunting access** and more than **22,000 acres of habitat improved** through 41 on-the-ground projects, the program strengthens partnerships that benefit all Oregonians. Landowners receive support for habitat restoration and land management, while hunters gain access to quality hunting opportunities. True to our motto—Landowners and Hunters Together for Wildlife—this program exemplifies collaboration for conservation.

In Access Areas funded by the Access and Habitat Program that are Welcome to Hunt, hunters are required to follow the area regulations printed on the map produced by the Oregon Department of Fish and Wildlife for each Access Area. Specific regulations for each Access Area can be found through the Oregon Hunting Map at: oregonhuntingmap.com. Maps are also available in map boxes at TMA entrances, and online at <https://myodfw.com/articles/maps>

DEFINITIONS

“Adult Hunting License” is a resident or non-resident hunting license, resident combination angler’s and hunting license, disabled veteran’s angling and hunting license, pioneer’s angling and hunting license, or senior citizen’s angling and hunting license.

“Agricultural Lands” are lands not less than 10 acres in extent that have been cultivated and planted or irrigated to domestic crops that are currently in use. Isolated home gardens, abandoned farmsteads, logged lands, range lands and tree farms are not included in this definition.

“Antler Point” is a point at least 1 inch in length measured from tip of point to nearest edge of beam. This definition applies only to the 3-point elk and spike only elk bag limits.

“Antlerless Deer” means doe (female deer) or deer fawn (young of the year).

“Antlerless Elk” means cow (female elk) or elk calf (young of the year).

“Bait” for hunting game mammals means any substance placed to attract an animal by its sense of smell or taste, including, but not limited to, food items or minerals (such as salt). Applying a scent or attractant to one’s body or clothing while worn is not baiting.

“Broadhead” see Unbarbed Broadhead.

“Buck deer” means a male deer with at least one visible antler.

“Buck Pronghorn” means a male pronghorn antelope with visible horns and a dark cheek patch below the ear.

“Bull elk” for the purposes of a bag limit definition, means a male elk with at least one visible antler.

“Carcass” means the skinned or unskinned body, with or without entrails, of a game bird or game mammal.

“Cervid” means any member of the family Cervidae (deer), including gametes or hybrids.

“Closed Season” is any time and place when it is not authorized to take a specific species, sex, or size of wildlife.

“Commercial Cervid Attractant” means a marketed product that contains or is derived from cervid urine and is designed for use in luring, attracting or enticing a cervid.

“Controlled Hunt” is a season where the number or distribution of hunters is limited through a public drawing or other means.

“Doe or fawn pronghorn”, for the purpose of pronghorn bag limits, means a female pronghorn without a dark cheek patch below the ear, or a pronghorn fawn (young of the year) of either sex.

“Drone” means an unmanned flying machine; an unmanned water-based vehicle; or any other vehicle that is able to operate in the air, in or under the water or on land, either remotely or autonomously, and without a human occupant.

“ELS” is an online licensing system available on personal devices, at all locations that sell Oregon’s Hunting and Angling licenses. Licenses and tags are electronic or can be printed on plain paper at time of purchase.

“Furbearers” are beaver, bobcat, fisher, marten, mink, muskrat, otter, raccoon, red fox and gray fox.

“Game Mammals” are pronghorn antelope, bighorn sheep, black bear, cougar, deer, elk, moose, Rocky Mtn goat and western gray squirrel.

“General Season” is any season open to the holder of a valid hunting license and appropriate game mammal tag without restriction as to the number of participants.

“Hunt” means to take or attempt to take any wildlife by means involving the use of a weapon or with the assistance of any mammal or bird. Informational Note: As per ORS 161.405 “Attempt” described: A person is guilty of an attempt to commit a crime when the person intentionally engages in conduct which constitutes a substantial step toward commission of the crime.

“Immediate Family” means a landowner’s spouse, domestic partner, children, father, mother, brother, sister, step-children and grandchildren. For the purpose of Landowner Preference, “immediate family” also includes brother-in-law and sister-in-law.

“Inedible” means unfit for human consumption.

“Landowner” means a person who holds title in trust or in fee simple to 40 or more contiguous acres of land provided that a recorded deed or contract of ownership shall be on file in the county in which the land is located; and/or a corporation or Limited Liability Company (LLC) holding title in fee simple to 40 or more contiguous acres of land provided that the corporation or LLC shall be registered with the State of Oregon; and/or a partnership holding title in fee simple to 40 or more contiguous acres of land. Persons who hold title as part of a time share are not eligible for landowner preference.

“Muzzleloader” is any single barreled (shotguns may be double barreled) long gun meant to be fired from the shoulder and loaded from the muzzle with open or peep sights. This includes: in-line percussion; sidelock, under-hammer, top-hammer and mule ear percussion; sidelock flintlock and wheellock ignition systems. Matchlock ignition systems are not allowed.

ABBREVIATIONS KEY

ALW = Any Legal Weapon
 Ave = Avenue
 ATV = All terrain vehicle
 BLM = Bureau of Land Management
 Blvd = Boulevard
 Co = County
 Cos = Counties
 Cr = Creek
 Dr = Drive
 ELS = Electronic Licensing System
 FR = Forest Road
 HIP = Harvest Information Program
 Hwy = Highway
 I = Interstate Highway
 ID = Identification

Lk = Lake
 Ln = Lane
 Mi = Mile
 Mt = Mount
 Mtn = Mountain
 NAR = National Antelope Refuge
 NP = National Park
 NF = National Forest
 NWR = National Wildlife Refuge
 ODA = Oregon Dept. of Agriculture
 ODF = Oregon Dept. of Forestry
 ODFW = Oregon Dept. of Fish & Wildlife
 R = Range

RHA = Regulated Hunt Area
 Rd = Road
 Rvr = River
 S = Section
 Sq Mi = Square Miles
 T = Township
 UCAP = Upland Coop. Access Program
 USFS = U.S. Forest Service
 USFWS = U.S. Fish and Wildlife Service
 WA = Wildlife Area
 WMU = Wildlife Management Unit

“**Nonresident**” any person other than a resident.

“**One deer**” means a buck, doe, or fawn deer.

“**One elk**” means a bull, cow, or calf elk.

“**Possession**” means holding any wildlife or parts thereof in custody and any person who counsels, aids, or abets another person holding such wildlife is deemed equally in possession.

“**Predatory Animals**” (as defined in ORS 610.002) means coyotes, rabbits, rodents (except beaver) and feral swine which are or may be destructive to agricultural crops.

“**Protected Mammals and Birds**” are any game mammal, game bird, furbearer, Threatened or Endangered species, fisher, ringtail cat, fringed myotis, Townsend’s big-eared bat, pallid bat, silver-haired bat, western small-footed myotis, long-eared myotis, long-legged myotis, yuma myotis, pika, pygmy rabbit, white-tailed jackrabbit, white-tailed antelope squirrel, Washington ground squirrel, northern flying squirrel, chickaree (pine squirrel), golden-mantled ground squirrel, chipmunks, white-footed vole, all marine mammals and all nongame birds except European starling, house sparrow, Eurasian collared dove, and rock pigeon.

“**Pursue**” means the act of trailing, tracking, or chasing wildlife in an attempt to locate, capture, catch, tree, or kill any game mammal, game bird or furbearer.

”**Resident**” is any person who has; (a) has physically resided in Oregon for not less than six consecutive months immediately prior to making application for a license, tag, or permit; (b) Members of the uniformed services of the United States who: (i) Are permanently assigned to active duty in this state, and their spouse and dependent children, (ii) Reside in this state while assigned to duty at any base, station, shore establishment or other facility in this state, (iii) Reside in this state while serving as members of the crew of a ship that has an Oregon port or shore establishment as its home port or permanent station. (c) Aliens attending school in Oregon under a foreign student exchange program. (d) except for persons who qualify as a resident in (b) or (c), a “Resident” does not include a person who merely owns real property or pays property taxes in this state, or who claims resident privileges in another state or country for any purpose.

“**Sabot**” is a carrier, bushing or device in which a projectile of a smaller caliber is centered so as to permit firing the projectile within a larger caliber weapon. Cloth, paper or felt patches used with round balls are not considered a sabot.

“**Shotgun**” is a smooth bore firearm, designed for firing birdshot and intended to be fired from the shoulder, with a barrel length of 18 inches or more and with an overall length of 26 inches or more. **Exception:** Shotguns equipped with rifled slug barrels are considered shotguns when used for hunting pronghorn antelope, black bear, cougar, deer, or elk when centerfire rifles or shotguns are legal weapons.

“**Spike elk**” for the purposes of a bag limit definition, means a bull elk with at least one visible unbranched antler (a brow tine is not considered an antler branch under spike only elk regulations).


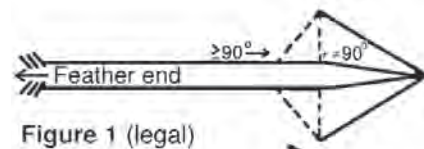
“**Tag**” is a document (printed or electronic) authorizing the taking of a designated kind of mammal at a specified time and place.

“**Take**” means to kill or obtain possession or control of any wildlife.

“**Three (3) point plus (+) elk**” for the purposes of a bag limit definition, means a bull elk having 3 points or more on 1 antler including the brow tine.

“**Traditional Bow**” is a long bow or recurve bow only, no compound bows are allowed during “traditional” bow/archery hunts.

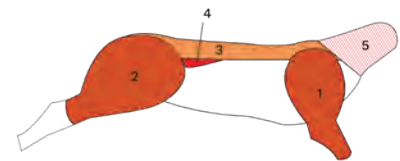
“**Unbarbed Broadhead**” is a fixed position arrowhead where the rear edge of the blade(s) forms an angle with the arrow shaft to which it is attached of 90° or greater. Broadheads with moveable blades that fold/collapse when withdrawn are considered unbarbed. Both of the dashed lines (Figure 1) designate an unbarbed broadhead. Blades with rear edges that form an angle of less than 90 degrees in the direction of the arrow tip (Figure 2, for example) are not legal.



“**Unprotected Mammals and Birds**” means European starling, house sparrow, Eurasian collared dove, rock pigeon and any mammal species for which there are no closed seasons or bag limits. However, all hunting regulations and licensing laws still apply. Common unprotected mammals include coyote, badger, gophers, moles, mountain beaver, marmots, porcupine, skunks, cottontails, black-tailed jackrabbit, rats, mice, opossum, nutria and weasels.

“**Visible Antler**” means a velvet or hardened antler that is visible above the hairline on the skullcap and is capable of being shed.

“**Waste**” means to allow any edible portion of any game mammal (except cougar) or game bird to be rendered unfit for human consumption, or, to fail to retrieve edible portions except internal organs of such game mammals or game birds from the field. Entrails, including the heart and liver, are not considered edible. “Edible portion” of game mammals means 1) the meat of the front quarters as far down as the knees, 2) meat of the hindquarters as far down as the hocks, the meat along the backbone including the 3) loins (back-strap), and 4) tenderloins, for elk it also includes 5) the meat of the neck. See figure below.



“**Weapon**” means any device used to take or attempt to take wildlife.

“**Wildlife**” means fish, wild birds, amphibians, reptiles, wild mammals and feral swine.

“**Wildlife Unit**” means a geographic area described in the section, Wildlife Management Unit Boundary Descriptions, pages 74-81.

BECOME A VOLUNTEER

RESTORE

Conserve Oregon’s Fish, Wildlife and Habitat

- Migration tracking
- Habitat monitoring
- Nest box building

MyODFW.com/Volunteer

OREGON DEPARTMENT OF FISH & WILDLIFE

BUCK DEER HUNT DESCRIPTIONS

100 Series Hunt Descriptions

Hunt descriptions with [MAP] following the description, maps can be found on our website at myodfw.com/articles/maps.

HUNT 119A: W High Cascade - 100% public lands. Approximately 1,900 sq mi. Parts of units 16, 19, 21, 22, 30, and those parts of the KE01 and DG03 hunt areas as follows: Within wilderness boundaries of Rogue-Umpqua Divide and Sky Lks Wilderness areas and beginning at Detroit; northeast on Breitenbush Rd 46 to FR 4660; east on 4660 to FR 4661; north and east on 4661 to FR 5732; north on 5732 to FR 5730; northwest on 5730 to FR 57; east on 57 to FR 58; north on 58 to FR 5850; north on 5850 to Linney Cr; north on Linney Cr to Salmon Rvr; northwest on Salmon Rvr to FR 2618; north on 2618 to Hwy 26; east and south on Hwy 26 to north boundary at Warm Springs Reservation; northwest on north reservation boundary through Bear Springs to Clear Lk Butte; west and south on the west boundary of the Confederated Tribes of the Warm Springs Reservation (CTWSRO) to the summit of Mt Jefferson; south along the west CTWSRO boundary and the Cascade crest (Jefferson/Linn Co. line) to the junction of the "crest of the Cascades" with the Pacific Crest National Scenic Trail (PCT) in T11S R8E Sec 17; then south on the PCT to Hwy 20/126 at Santiam Pass; south on Pacific Crest Trail to Southern Pacific Railroad track north of Diamond Peak; southeast on Southern Pacific Railroad track to FR 60; southwest on 60 to Pacific Crest Trail at Windigo Pass; south on Pacific Crest Trail to the boundary of Mt Thielsen Wilderness near Tolo Mt; east and south on eastern wilderness boundary to Pacific Crest Trail near Summit Rock in S36, T28S, R5-1/2E; south on Pacific Crest Trail to Hwy 138; west and north on Hwy 138 to FR 60; northeast on 60 to FR 700; northwest on 700 to FR 770; north on 770 to FR 2154; east on 2154 to FR 362; north on 362 approximately 3/4 mi to FR 2153; north on 2153 to FR 21; west and north on 21 to FR 23; northwest on 23 to FR 5875; north on 5875 to Hwy 58; west on Hwy 58 to FR 5871; north on 5871 to FR 2408; northwest on 2408 to FR 24; east on 24 to FR 1934; north on 1934 to FR 19; east and north on 19 to FR 410; south on 410 to FR 2639; east on 2639 to FR 2638; north on 2638 to Hwy 126; east on Hwy 126 to FR 2654; north on 2654 to FR 15; north on 15 to Hwy 20; west on Hwy 20 to Sheep Cr Rd (FR 2047); north and east on 2047 to FR 2266; east on 2266 to Hwy 22; north and west on Hwy 22 to Detroit, the point of beginning. [MAP]

HUNT 123A: Umpqua - 50% public lands. Unit 23 and those parts of Units 21, 22 and 24 within Douglas Co (not including the BLM North Bank Habitat Mgt Area).

HUNT 123R1: Umpqua Bow - 50% public lands. Early archery season: Unit 23 and those parts of Units 21, 22 and 24 within Douglas Co (not including the BLM North Bank Habitat Mgt Area). Hunters with unfilled 123R1 unfilled tag may continue to hunt in Western Oregon late season archery hunts and must follow the bag limit as outlined on pg 33. Note: This hunt does not include BLM N Bank Hab Mgt Area. [MAP]

HUNT 123B, 123M2 and 123R2: Melrose -N Bank Habitat - 16% public lands. Unit 23 including all of BLM N Bank Habitat Mgt Area (Dunning Ranch) - 6,500 acres located approximately 8 mi northeast of Roseburg. Open Area: BLM lands located in T25S, R5W, sections 35 and 36; T26S, R5W, sections 1, 2, 11-14; T25S, R4W, sections 31-33; T26S, R4W, sections 4-8, 18. Hunters with unfilled 123R2 tag may continue to hunt in Western Oregon (does not include BLM N Bank Habitat Mgt Area) late season archery hunts and must follow the bag limit as outlined on pg 33. [MAP]

HUNT 123M1: Melrose - All of Unit 23, excluding the BLM N Bank Habitat Mgt Area.

HUNT 130R: Rogue-Siskiyou Early Bow - 59% Public Lands. All of units 22, 28, 29, and 30.

HUNT AD101R1: Late Aldrich 01 Bow - All of hunt areas AD01 and FX02.

HUNT FX103M: Fox 03 - All public land in hunt area FX03

HUNT MC101-1: Early Mid-Columbia 01 - 100% public lands. All of hunt area MC01 within the Mt. Hood National Forest Boundary.

HUNT MC102-1: Early Mid-Columbia 02 - 100% public lands. All of hunt area MC02 within the Mt. Hood National Forest Boundary.

HUNT MC101T: Mid-Columbia 01 - 100% public lands. That part of hunt area MC01 as follows: 22 sq mi in MC01 southwest of The Dalles within the boundaries of The Dalles Watershed. This area is closed to motor vehicles. Entry is allowed only by City of The Dalles permit, only for the duration of the hunt. Any entry into the watershed at other times or by any person other than the tag holder and 2 additional hunting partners is prohibited. The City of The Dalles permit will be limited to the youth with a valid ODFW controlled hunt tag and 2 hunting partners of which at least one must be 21 years or older; both hunting partners may not hunt. Early season snows may make this hunt challenging. [MAP]

HUNT NE101M: Northeast 01 - 0% public lands. PRIVATE LANDS ONLY in hunt area NE01. Submission of a Chronic Wasting Disease (CWD) sample is required. There are four easy ways that you can test your animal for CWD: (1) make an appointment at an ODFW field office, (2) utilize drop barrels at specific locations, (3) visit a participating taxidermist or meat processor, or (4) stop at check stations.

HUNT NE102M: Northeast 02 - 0% public lands. PRIVATE LANDS ONLY in hunt area NE02. Submission of a Chronic Wasting Disease (CWD) sample is required. There are four easy ways that you can test your animal for CWD: (1) make an appointment at an ODFW field office, (2) utilize drop barrels at specific locations, (3) visit a participating taxidermist or meat processor, or (4) stop at check stations.

HUNT NE101-2: Late Wallowa Valley - 0% public lands. That part of the hunt areas NE01, NE02, and NE03 beginning at Leap Ln (north of Enterprise off Hwy 3); northwest on Leap Ln to south fork Whiskey Cr; northwest on south fork Whiskey Cr to Whiskey Cr Rd; west on Whiskey Cr Rd to Powwatka Rd; north on Powwatka Rd to Dry Cr; southwest on Dry Cr to Wallowa Rvr (hwy 82); west on Wallowa Rvr to Water Canyon Rd; south on Water Canyon Rd to USFS boundary; southeast along USFS boundary to Wallowa Mountain Rd; north on Wallowa Mountain Rd (Little Sheep Creek) to Brushy Cr Rd; west on Brushy Cr Rd (Mark Conrad Ranch Rd) to Zumwalt Rd; southwest on Zumwalt Rd to Crow Cr Rd; northwest on Crow Cr Rd to Replinger Ln, Replinger Ln to Elk Mountain Rd; north on Elk Mountain Rd to Swamp Cr Ln (Co Rd 646); northwest on Swamp Cr Ln to Hwy 3 (Lewiston Hwy); south on Hwy 3 to Leap Ln, point of beginning.

HUNT NE104M: Northeast 04 - 62% public lands. All of hunt area NE04 and that part of NE-06 south and east of FR31 (Summit Rd).

HUNT SE101M: Southeast 01 - 95% public lands. That part of hunt area SE01 north and east of the mainstem Owyhee River.

HUNTS ST101, ST101R and ST101T: Steens 01 - 70% public lands. All of hunt area ST01 excluding a 40-acre BLM shooting closure adjacent to the community of Frenchglen. Hunting on Malheur NWR is by special permit, issued by the NWR, only.

ANTLERLESS DEER HUNT DESCRIPTIONS

600 Series Hunt Descriptions

Hunt descriptions with [MAP] following the description, maps can be found on our website at myodfw.com/articles/maps.

HUNT 614 and 614T: Trask Unit - 42% public lands. All of Unit 14. There are specific weapon restrictions in the Cascade Head – Lincoln City area of the Trask Unit. See pg 90.

HUNT 616A1 and 616T2: NW Santiam - 22% public lands. That part of Unit 16 outside of the western exterior boundary of the Mt Hood NF and Willamette NF beginning at the junction of Hwy 22 and Hwy 226; west on Hwy 22 to Cascade Hwy; north on Cascade Hwy to State Hwy 213 at Silverton; northeast on Hwy 213 to State Hwy 211; northeast on Hwy 211 to Hwy 26 at Sandy; east on Hwy 26 to Teneyck Rd; north on Teneyck Rd to Sandy Rvr; northwest down Sandy Rvr to I-84; northeast on I-84 to Benson State Park and Mt Hood NF boundary; south along the western exterior boundary of the Mt Hood NF and Willamette NF to Hwy 22; west on Hwy 22 to Hwy 226; point of beginning. [MAP]

HUNT 616A2 and 616T1: SW Santiam - 30% public lands. That part of Unit 16 south of Hwy 22 and west of the western exterior boundary of the Willamette National Forest.

HUNT 617 and 617T: Stott Mtn Unit - 22% public lands. All of Unit 17. There are specific weapon restrictions in the Cascade Head - Lincoln City area of the Stott Mtn Unit. See pg 90.

HUNT 619: W McKenzie - 5% public lands. All of Unit 19 excluding Willamette NF lands.

HUNT 620A: Camas Swale - 7% public lands. 255 sq mi. That part of Unit 20 east of Territorial Hwy. [MAP]

HUNT 620T2: Territorial - 100% PRIVATE LANDS ONLY. 6.9 sq. mi in Unit 20 two mi west of Curtin. Giustina Resources and Seneca Jones Timber Co lands located within T21S, R5W, Sections 2, 11, 12, 13, 14, 23, 24, 25 and 26. Youths and accompanying adult(s) must register with the landowner, agree to the conditions of access and check in and out daily with security. [MAP]

HUNT 621: W Indigo - 21% public land. Includes land in Units 21 and 23. Boundary beginning at Roseburg; north on I-5 to State Hwy 58; southeast on Hwy 58 to Willamette NF boundary; west then south on Forest boundary to BLM Rd 23-1-13; west on 23-1-13

to 26-3-1 (Rock Creek Rd); southwest on 26-3-1 to Hwy 138; west on Hwy 138 to Roseburg, point of beginning. [MAP]

HUNT 621T: N Indigo - 65% public lands. 1,055 sq mi. in that part of the Unit 21 in the Willamette Rvr drainage (includes Middle Fork Willamette Rvr, Brice Cr, Sharps Cr, Mosby Cr, Big Rvr, Little Rvr and Lost Cr). [MAP]

HUNT 622A: W Dixon - 44% public lands. That part of Unit 22 beginning at Dixonville; north on Hwy 138 to FR 27 (Little Rvr Rd); east on 27 to FR 2719 (Black Cr Rd); south on 2719 to FR 28; southwest on 28 to Co Rd 1 at Tiller; west on 1 to the Dixonville-Nickel Mtn powerline at Days Cr; north on powerline to Dixonville, point of beginning. [MAP]

HUNT 623 and 623T3: Melrose - All of Unit 23, excluding the BLM N Bank Habitat Mgt Area.

HUNT 623A: Central Melrose - 2% public lands. All of Unit 23 excluding those portions described as follows: Northwest portion bounded by I-5 and Hwy 138, southwest portion bounded by I-5 and Hwy 42 and the BLM N Bank Habitat Mgt Area.

HUNTS 623B1, 623B2, and 623B3: N Bank Habitat Area - 100% public lands. IMPORTANT NOTICE: Hunters participating in these hunts are required to review a video prior to hunting. The video can be viewed online at dfw.state.or.us/images/video_gallery/north_bank_HMA_2.asp. Hunters are required to collect biological samples from deer. No motorized vehicles allowed within the hunt area. OPEN AREA: The N Bank Habitat Mgt Area – 6,500 acres located approximately 8 mi northeast of Roseburg. All BLM lands located in T25S, R5W, sections 35 and 36; T26S, R5W, sections 1, 2, 11-14; T25S, R4W, sections 31-33; T26S, R4W, sections 4-8,18. [MAP]

HUNTS 623T1 and 623T2: N Bank Habitat Mgt Area - 100% public lands. IMPORTANT NOTICE: Youth hunters participating in these hunts and adults accompanying them are required to review a video prior to hunting. The video can be viewed online at dfw.state.or.us/images/video_gallery/north_bank_HMA_2.asp. Hunters are required to collect biological samples from deer. No motorized vehicles allowed within the hunt area. OPEN AREA: The N Bank Habitat Mgt Area (Dunning Ranch) - 6,500 acres located approximately 8 mi northeast of Roseburg. All BLM lands located in T25S, R5W, sections 35 and 36; T26S, R5W, sections 1, 2, 11-14; T25S, R4W, sections 31-33; and T26S, R4W, sections 4-8, 18. [MAP]

HUNTS EH601T and EH601T1: Elkhorn 01 - 0% public lands. PRIVATE LANDS ONLY in hunt area EH01.

HUNT FX601: Fox 01 - 48% public lands. Those parts of hunt areas Fox 01 and Fox 02 within 1 mile on either side of Grant Co Rd 20 from the junction of Hwy 7 west to the junction of Hwy 395.

HUNT FX603: Fox 03 Private - 0% public lands. PRIVATE LANDS ONLY in hunt area FX03.

HUNTS HX601 and HX601T: Helix 01 Private - 0% public lands. PRIVATE LANDS ONLY in hunt area HX01.

HUNTS HX601-1, HX601-2, HX601T1: Umatilla NWR - 100% public lands. Shotgun, archery, and muzzleloader only. That part of Umatilla NWR in Morrow Co. Note only a portion of the refuge will be available to hunting as selected by Umatilla NWR personnel. Hunters should contact Umatilla NWR for hunt area description. (MAP)

HUNT JK601 and JK601T: Jackknife 01 Private - 0% public lands. PRIVATE LANDS ONLY in hunt area JK01.

HUNTS JT601 and JT601T: Juntura Agri - That part of hunt areas JT01 and JT02 as follows: Beginning on the Owyhee Rvr at its confluence with the Snake Rvr; north on the Oregon-Idaho state line to the confluence of Birch Cr and the Snake Rvr; upstream to Birch Cr on I-84; SE on I-84 to Jacobsen Gulch Rd; west on Jacobsen Gulch Rd to Alkali Flat Rd; southwest on Alkali Flat Rd to Section 13; northwest parallel to Willow Cr drainage to a point in the center of section 4 1.5 miles NW of Jamieson; south on North Rd K to 14th Ave West; west on 14th Ave West to Gum Cr Rd; west on Gum Cr Rd to Hope Flat-Gum Cr Rd; south on Hope Flat-Gum Cr Rd to the south line of Sec 22; west on section lines 1.6 miles; south 12 miles on section lines through Hope Spring to Hwy 20; east on Hwy 20 to JH Canal; east (downstream) on JH Canal to Sand Hollow Rd; NE on Sand Hollow Rd to Lytle Blvd; southeast on Lytle Blvd to Enterprise Ave; west on Enterprise Ave to end; west on section lines 4.5 miles; south on section lines 9 mi; east on section lines to the Owyhee Rvr; northeast along the Owyhee Rvr to the intersection of the Oregon-Idaho state line at its confluence with the Snake Rvr, point of beginning.

HUNT MC601: The Dalles Orchard - That portion of hunt area MC01 on or within 1 mile of commercial orchards in Hood River Co and Wasco Co west of highway 197 and north of 5 mile creek.

HUNT MC601T: Mid Columbia 01 - 0% public lands. PRIVATE LANDS ONLY in hunt area MC01.

HUNT MC602: Hood River Agri - 0% public lands. All agricultural lands in hunt area MC02.

ANTLERLESS DEER HUNT DESCRIPTIONS

HUNT MC602T: Mid Columbia 02 - 0% public land. PRIVATE LANDS ONLY in hunt area MC02.

HUNT NB601: North Blues 01 - 0% public lands. All private lands in deer hunt areas NB01 and NB02.

HUNTS NB602 and NB602T: North Blues 02 Private - 0% public land. PRIVATE LANDS ONLY in hunt area NB02.

HUNT NE601: Wallowa Valley - 0% public lands. That part of the hunt areas NE01, NE02, and NE03 beginning at Leap Ln (north of Enterprise off Hwy 3); northwest on Leap Ln to south fork Whiskey Cr; northwest on south fork Whiskey Cr to Whiskey Cr Rd; west on Whiskey Cr Rd to Powwatka Rd; north on Powwatka Rd to Dry Cr; southwest on Dry Cr to Wallowa Rvr (hwy 82); west on Wallowa Rvr to Water Canyon Rd; south on Water Canyon Rd to USFS boundary; southeast along USFS boundary to Wallowa Mountain Rd; north on Wallowa Mountain Rd (Little Sheep Creek) to Brushy Cr Rd; west on Brushy Cr Rd (Mark

Conrad Ranch Rd) to Zumwalt Rd; southwest on Zumwalt Rd to Crow Cr Rd; northwest on Crow Cr Rd to Replinger Ln, Replinger Ln to Elk Mountain Rd; north on Elk Mountain Rd to Swamp Cr Ln (Co Rd 646); northwest on Swamp Cr Ln to Hwy 3 (Lewiston Hwy); south on Hwy 3 to Leap Ln, point of beginning.

HUNT NE603: Lower Grande Ronde - 0% public lands. That part of NE03 beginning at the intersection of Joseph Cr and the Oregon-Washington state line; south on Joseph Cr to Wallowa-Whitman Forest Boundary; west along the south edge of Township 5 North to Courtney Cr; west and northwest on Courtney Cr to the Grande Ronde Rvr; northeast on the Grande Ronde Rvr to Oregon-Washington state line; east on state line to Joseph Cr, point of beginning. [MAP]

HUNT NE605: Northeast 05 - 0% public lands. All private lands outside the exterior boundary of the NF in deer hunt area NE05 and that part of deer hunt area NE06 north and west of FR 31 which is outside the exterior boundary of the NF.

HUNTS SE602 and SE602T: Southeast 02 Agri - That part of SE02 as follows: Beginning on the Owyhee River at its confluence with the Snake Rvr; south along the Oregon-Idaho state line to its intersection with the PPL power line south of Graveyard Point; northwest on PPL power line to its intersection with section lines near the corner of T22S R46E sections 30-29-31-32; north 7 miles to the corner of sections 19-20-29-30; west on section lines about 3.5 miles to the Owyhee Rvr; northeast along the Owyhee Rvr to the intersection of the Oregon-Idaho state line at its confluence with the Snake Rvr, point of beginning.

HUNT SW602T: South Wallowas 02 - 0% public lands. PRIVATE LANDS ONLY in hunt areas SW01 and SW02.

HUNT SW602T1: South Wallowas 02 - 0% public lands. PRIVATE LANDS ONLY in hunt areas SW01.

GENERAL SEASON ANTLERLESS ELK DAMAGE TAG

Maps for these areas can be found at myodfw.com/articles/maps.

Willamette Valley - 4% public lands: All of Unit 15 and a portion of Unit 11 with the following boundary: East of Hwy 26/Hwy 47 and south of and including the southern sections (19-36) of Township 2N due east to the unit 15 boundary at the intersection of Hwy 127 (Cornelius Pass Rd.); and southeast on Hwy 26 until the intersection with the unit 15 boundary at Hwy 127 (Cornelius Pass Rd.) the portion of Unit 14 within five miles of the western boundary of Unit 15 south of SW Scoggins Valley Rd and east of NW Main St/ Willamina Cr Rd, the portion of Unit 16 starting on the east boundary of Unit 15 at Hwy 213 and S Abiqua Rd NE; east on S Abiqua Rd NE to Power's Creek Rd; southwest on Power's Creek Rd to Timber Trail NE; south on Timber Trail NE to Power's Creek Loop Rd NE; southeast on Power's Creek Loop Rd NE to Hwy 214; south on Hwy 214 to Coon Hollow Rd 882 (south extension of Silver Ridge Rd SE); south and west on Coon Hollow Rd 882 to Coon Hollow Rd SE; east on Coon Hollow Rd SE to Basl Hill Rd SE; south on Basl Hill Rd SE to Fern Ridge Rd SE; east and south on Fern Ridge Rd SE to Hwy 22; west and north on the boundary of Unit 15 to point of beginning; that part of Unit 18 beginning at the junction of Hwy 99W and Tampico Rd; west and north on Tampico Rd until it turns into Berry Creek Rd; north and west on Berry Creek Rd to Airlie Rd; east on Airlie Rd to Hwy 99W; south on Hwy

99W to point of beginning; that part of Unit 18 beginning at the junction of Airlie Rd and Maxfield Creek Rd; north on Airlie Rd to Hwy 223 (Kings Valley Hwy); south on Hwy 223 to Ira Hooker Rd; east and south on Ira Hooker Rd until it turns into Storey Rd; east on Storey Rd to Maxfield Creek Rd; north on Maxfield Creek Rd to point of beginning; and that part of Unit 18 east of Bellfountain Rd and north of Coon Rd.

Melrose - 16% public lands. All of Unit 23 excluding the BLM N Bank Habitat Mgt Area.

Chetco - 0% public land. Beginning at the intersection of Hwy. 101 and Pelican Bay Drive; east on Pelican Bay Drive to Napa Lane; south along Napa Lane to Harbor Vista Drive; east on Harbor Vista Drive to Seaside Court; north on Seaside Court to the northern boundary of T41S R13W section 15; east along northern boundary of section 15, 14 and 13 to the western boundary of R12W; north along western boundary of R12W to the northern boundary of T41S; east along the northern boundary of T41S to the eastern boundary of T41S R12W section 6; south along the eastern boundary of section 6 to the southern boundary of section 6; west along the southern boundary of section 6 to the western boundary of R12W; south along the western boundary of R12W to the Oregon-California border; west along the Oregon-California border to Hwy. 101; north along Hwy. 101 to the point of beginning.

Evans Creek - 12% public lands. That part of Units 29 and 30 beginning at exit 43 on Interstate 5, north on Main Street to Hwy 99; east to Sardine Creek Rd; north to Right Fork Sardine Rd; northeast to BLM 35-3-28.1, northeast to BLM 35-3-15.5; east to intersection with the northern boundary of T35S; east to the western boundary of R2W; north two miles to the southern boundary of section 19; east along the southern boundaries of sections 19-24 to the eastern boundary of R2W; north to the intersection of Long Branch Rd; southeast to the intersection of Rogue Rvr Dr; northeast to Hwy 62; south to the northern boundary of T35S; east to the western boundary of R1E; south to the Brownsboro-Eagle Point Hwy; east to Hwy 140; east to Lake Creek Loop Rd; east to South Fork Little Butte Creek Road, southeast to Lake Creek Rd; south to the northern boundary of T37S; west to the eastern boundary of R1W; south to the northern boundary of T38S; east to eastern boundary of R1E; south to I-5; northwest along I-5 to point of beginning.

Columbia Plateau - 8% public lands: All of Units 40, 43, and 44.

John Day Valley - 0% public lands: PRIVATE LANDS ONLY outside the exterior boundary of the USFS property in Units 46, 47, and 65 that drain into the Mainstem John Day Rvr Valley excluding those properties located south of the northern boundary of T14S in the South Fork John Day Rvr Basin.

GENERAL SEASON ANTLERLESS ELK DAMAGE TAG

Grande Ronde/Baker/Keating Valleys - 9% public lands: Parts of Units 51 - 54, 56, 57, and 63 within the following: Beginning at Island City, north on N. McAlister Rd to Fruitdale Ln and west to Leffel Rd and north to Mtn. Glen Rd; east and north on Mtn. Glen Rd to Standley Ln then north on Orchard Rd and east on Monroe Ln to Hunter Rd. North on Hunter Rd to Craig Loop, north, east and south to Dry Cr Rd and east to Summerville Rd; north and east to Hwy 204 and east on Hwy 82 to Valley View Rd, north on Valley View to Gordon Cr Rd and east to Palmer Junction Rd. North on Palmer Junction Rd to Moses Cr Ln and east to the Grande Ronde Rvr; down the Grande Ronde Rvr to the Wallowa Rvr and up to Hwy 82; west on Hwy 82 to Hindman Rd, and south to Witherspoon Ln then west to Henderson Rd and south to Clark Cr Rd; southeast on Clark Cr Rd and southwest on Dutton Rd and Rinehart Ln then south on Grey's Corner Rd and Lower Cove Rd to Hwy 237; west on Hwy 237 to High Valley Rd and south and west to Kofford Rd and south to Hwy 203; generally south on Hwy 203 to the exterior boundary of BLM (Township 7s Range 41e, section 26), west and north on the exterior boundary of the BLM to Powder Rvr (Township 7s, Range 40e, section 2), south and east on exterior boundary of BLM to Hwy 203 (Township 8s, Range 41e, section 4), west on Hwy 203 to the line between Range 40 and 41 East. South on the line between Range 40 and 41 East to Old US Hwy 30. East on Old US Hwy 30 to Ebell Cr Rd. South on Ebell Creek Rd to Forest Service Rd 1100. South and West on Forest Service Rd 1100 to exterior boundary of the USFS. West and north on the exterior boundary of the USFS to the west fork of Sutton Cr. North on the west fork of Sutton Cr to the line between Township 10 south and 11 south. West on Township 10 south and 11 south line to the junction of USFS boundary. North on USFS boundary to the BLM boundary at Township 8, Range 38, Section 21. East and north on the BLM boundary to the exterior USFS boundary. Northeast on the USFS boundary to the BLM boundary. North on BLM boundary to the USFS boundary at Township 8, Range 38, Section 10. North on USFS boundary to intersection of the North Powder Rvr. North on the North Powder Rvr to Anthony Lakes Hwy west until USFS boundary north to the Ladd Cr

Rd (FR 43) and northeast to I-84, north on I-84 to Foothill Rd at exit 268 then west and north on Foothill Rd to Gekeler Ln; east on Gekeler Ln and north on S McAlister Rd. to beginning (excluding the Elkhorn Wildlife Area lands north of the Anthony Lakes Hwy).

Halfway Valley - 3% public lands. Portions of Unit 62 and 63 within the following boundary: Beginning at Hwy 86 and the junction of Sag Rd, north and east on the Hwy 86 to Sawmill Cutoff Ln, north and east on Sawmill Cutoff Ln to the intersection with Sag Cr, south and east on Sag Cr to the intersection with Pine Town Ln, east on Pine Town Ln to the exterior boundary of BLM, north and east on the exterior boundary of BLM to the western boundary of sec17 (T8sR47e, sec17), north on western boundary of sec17 to Hwy 86, north and east on Hwy 86 to USFS Rd 39, north on 39rd to exterior boundary of the USFS, west on the exterior boundary of the USFS to the exterior boundary of the BLM (Township 7 South Range 46 East Section 26). south and west on the exterior boundary of the BLM to the exterior boundary of the USFS, west and south on exterior boundary of USFS to exterior boundary of BLM (T8sR45e, sec13), south on exterior boundary of BLM to Hwy 86, north on Hwy 86 to Sag Rd (point of beginning).

Richland Valley - 0% public lands: Portion of Unit 63 within the following boundary: Beginning at Hyall Gulch and North Powder Rvr, northeast along North Powder Rvr to Robinette Rd, north on Robinette Rd to Hwy 86, north on Hwy 86 to exterior boundary of BLM, northwest on exterior boundary of BLM to junction of Eagle Creek Rd (T8s R45e, sec 29), due west to exterior boundary of BLM, south on exterior boundary of BLM to Hyall Gulch, south along Hyall Gulch to North Powder Rvr (point of beginning).

Walla Walla - 0% public lands. PRIVATE LANDS ONLY in Unit 55 beginning at the junction of the Oregon Washington border and the eastern boundary of R37E; south along the eastern boundary of R37E to the North Fork Walla Walla Rvr; downstream to the western boundary of R37E; south along the western boundary of R37E to Hwy 204; west

on Hwy 204 to Hwy 11, north on Hwy 11 to the Oregon Washington border, east on the Oregon Washington border to point of beginning.

Ukiah and Heppner - 0% public lands. Private land in Unit 48 north of FR's 21 and 53 and north of the exterior boundary of the Umatilla NF; and private land in Unit 49 beginning at Pendleton; east along I-84 to the exterior boundary of the Umatilla Indian Reservation; south and east along the exterior boundary of the Umatilla Indian Reservation to the western boundary of R34E; south along the western boundary of R34E to the exterior boundary of Umatilla NF; west and south along the exterior FS boundary to the northern boundary of T4S; west along the northern boundary of T4S to Hwy 395; north along Hwy 395 to point of beginning.

Wallowa Valley - 0% public lands. That part of Units 57, 58, 60 and 61 beginning at USFS boundary on Little Sheep Cr; north and east on Little Sheep Cr to Brushy Cr Rd; west on Brushy Cr Rd to Zumwalt Rd; northeast on Zumwalt Rd to East Crow Cr Rd; north then west on East Crow Cr Rd to Crow Cr Rd; north on Crow Cr Rd to USFS boundary; west/southwest on USFS boundary to USFS 46 Rd; west on USFS 46 Rd to Hwy 3; south on Hwy 3 to Driving Tour Rd; west on Driving Tour Rd to Hicks Spring Rd; southwest on Hicks Spring Rd to Middle Fork Whiskey Cr; northwest on Middle Fork Whiskey Cr to Whiskey Cr Rd; west on Whiskey Cr Rd to Troy Rd; north on Troy Rd to Dry Cr; southwest on Dry Cr to Bramlet Ln; west on Bramlet Ln to the Wallowa Rvr; west on Wallowa Rvr to Water Canyon Rd; south on Water Canyon Rd to USFS boundary; southeast along USFS boundary to Bear Cr Rd; north on Bear Cr Rd to north section line of section 3; east on north section line of sections 3, 2, 1, 6 to Spring Branch Cr; south on Spring Branch Cr to USFS boundary; southeast along USFS boundary to the boundary of Lostine Wildlife Area; north along and around the boundary of Lostine Wildlife Area to USFS boundary in section 12; southeast along USFS boundary to Little Sheep Cr., point of beginning.

ELK HUNT DESCRIPTIONS

200 Series Hunt Descriptions

Hunt descriptions with [MAP] following the description, maps can be found on our website at myodfw.com/articles/maps.

HUNT 200M: Cascades - All of Units 16, 19, 21, 22, 29, and 30.

HUNT 200R: Oregon Youth Bow - 57% public lands. All units statewide except Units 54-58.

HUNTS 210A1 and 210A2: W Saddle Mtn - 4% public lands. Note: Vehicular access to certain private lands may be restricted to weekends only. Those parts of Units 10 and 12 bounded by the eastern shore of Nehalem Bay, Hwy 53, Hwy 26 to Hwy 103, Hwy 103, Hwy 202 from Hwy 103 to Hwy 101, Hwy 101 to Seaside and the Pacific Ocean from Seaside to the mouth of Nehalem Bay. [MAP]

ELK HUNT DESCRIPTIONS

HUNTS 210B1 and 210B2: Central Saddle Mtn - 60% public lands. Note: Vehicular access to certain private lands may be restricted to weekends only. That part of Unit 10 within the following boundary: Hwy 202 from Astoria to Hwy 103, Hwy 103 to Hwy 26, SE on Hwy 26 to Sunset Grade (near MP 36.5), north along Sunset Grade and 100 Line to the Columbia Rvr ML, Columbia R ML to Hwy 47, Hwy 47 to Clatskanie, north on the Clatskanie Rvr to the Columbia Rvr, west on the Columbia R to Astoria. Lands bounded by a line from Ebsen Rd to Sarajarvie Rdg Rd to Beneke Rd to Walker Cr Rd to Crawford Rdg Rd to Hwy 202 and back to Ebsen Rd and including Jewell Meadows Wildlife Area are closed. [MAP]

HUNT 210C1 and 210C2: Upper Nehalem - 18% public lands. Those parts of Units 10 and 11 within 2 miles of the following roads, beginning and ending N of Hwy 26: Timber Rd, Hwy 47 from Timber Rd to Hwy 202, Hwy 202 to Hwy 103, Hwy 103. [MAP]

HUNT 210D: Lower Columbia - 15% public lands. That part of Unit 10 south of the Columbia Rvr and north of a line 1 mile south of Hwy 30 from Clatskanie to Knappa Jct., 2 miles south of Hwy 30 from Knappa Jct. to the John Day Rvr and then the following boundary: from the jct. of Pipeline Rd and Walluski Way; SW on Walluski Way to Labiski Rd; Labiski Rd to the Palmer Mainline; Palmer Mainline to Fisher Mainline; Fisher Mainline to Lillenas Rd; Lillenas Rd to Hwy 202; Hwy 202 to MP 13; SW from MP 13 to Green Mtn Rd; due west to Saddle Mtn Co Rd; NW on Elk Mtn ML to Young's R ML; SW on Young's R ML and 400 Line to CZ Camp; 1 mi west of Lewis & Clark and Fort Clatsop Rds from CZ Camp to Alt Hwy 101; Alt Hwy 101 to Hwy 202; Hwy 202 to the Columbia Rvr. [MAP]

HUNT 211A: North Plains - 6% public lands. That part of Unit 11 beginning at Hwy 26 and Cornelius Pass Rd junction; west on Hwy 26 to Hwy 47; north on Hwy 47 to Fisher Rd; northeast on Fisher Rd to Bacona Rd; north on Bacona Rd to John Lee Rd; east on John Lee Rd to Buxton Lookout Rd; north on Buxton Lookout Rd to Bacona Rd; east on Bacona Rd to Shermans Mill Rd; southeast on Shermans Mill Rd to Fern Flat Rd; north on Fern Flat Rd to Greener Rd; east on Greener Rd to Burgdorfer Rd; east on Burgdorfer Rd to Pumpkin Ridge Rd; south on Pumpkin Ridge Rd to Smoke Ranch Rd; northeast on Smoke Ranch Rd to Dixie Mountain Rd; southeast on Dixie Mountain Rd to Rocky Point Rd; east on Rocky Point Rd to Skyline Blvd; southeast on Skyline Blvd to Cornelius Pass Rd; south and west on Cornelius Pass Rd to Hwy 26, point of beginning. [MAP]

HUNT 211B: N Central Scappoose - 5% public lands. That part of Unit 11 beginning at Scappoose, northwest on the

Scappoose- Vernonia Hwy to Hwy 47; north on Hwy 47 to Clatskanie; north on Clatskanie Rvr to state line in Columbia Rvr; southeast on state line to Willamette Rvr; southwest on Willamette Rvr to Multnomah Channel; northwest on Multnomah Channel to Hwy 30 at Sauvie Island bridge; northwest on Hwy 30 to Scappoose, point of beginning. [MAP]

HUNT 211C: Banks - Beginning at the intersection of Hwy 26 and Hwy 47; west on Hwy 26 to Timber Rd; south on Timber Rd to the Hwy 6 junction; east on Hwy 6 to Hwy 47; northwest on Hwy 47 to Hwy 26 junction, point of beginning. [MAP]

HUNTS 212A1 and 212A2: Miami - Nehalem - 15% public lands. Lands in Units 10 and 12 within 1 mi of the following: Hwy 53 from Nehalem Hatchery to Hwy 101; N Fork Rd from Hwy 53 to Hwy 101; Foss Rd from Hwy 53 to the mouth of Cook Cr; Miami Foley Rd from Foss Rd to the mouth of the Miami Rvr and that part of Unit 12 west of Miami Foley Rd. [MAP]

HUNT 212B: Buick Canyon - 60% public lands. 15 sq mi in Unit 12 beginning at the Foss Rd junction with Sibley Rd; east on Sibley Rd to Buck Mtn Rd; southeast on Buck Mtn Rd to North Side Rd; east on North Side Rd to Clay Cr Rd junction; due south of the junction approximately 3/4 mi to S Fk Salmonberry Rvr; northeast along S Fk Salmonberry to Salmonberry Rvr; northwest on Salmonberry Rvr to Foss Rd; west on Foss Rd to Sibley Rd junction, point of beginning. [MAP]

HUNT 214 and 214T: Trask Unit - 42% public lands. All of Unit 14. There are specific weapon restrictions in the Cascade Head - Lincoln City area of the Trask Unit. See pg 90.

HUNT 214A1 and 214A2: W Trask - 25% public lands. That part of Unit 14 west of the following line: East from Proposal Rock near Neskowin to Hwy 101 southeast on Hwy 101 to the T5S/6S boundary, due east on the boundary to the corner of S34 and 35, northeast to Castle Rock Campground, north to Hebo Lk Campground, northeast to Square Top Mtn, northwest to High Peak, north to Edwards Butte, northeast to Gold Peak, northwest through Peninsula Co Park to Hwy 6. [MAP]

HUNT 214B1 and 214B2: Central Trask - 95% public land. That part of Unit 14 bounded by the following: Hwy 6 from Beaver Dam Rd to MP8 (Sylvan Cr), southeast to Trask Rvr Rd at Peninsula Park, Trask Rvr Rd to the mouth of Gold Cr, Gold Cr to Gold Cr Rd, Edwards Butte Rd, Simmons Ridge Rd, BSM Rd, 3-7-7.1 Rd, Boundary Rd, Headquarters Grade to Murphy Camp, 2-6-3 Rd (Flora Mainline), N Fork Trask R Rd, Williams Rd, 2500 Line Rd, Seven Cedars crossover, C-Line Rd and Beaver Dam Rd. [MAP]

HUNT 214C: SE Trask - 15% public lands. 288 sq mi. That part of Unit 14 beginning at the western boundary of Unit 15 and Pike Rd in Yamhill. West on Pike Rd to Rockyford Rd; south on Rockyford Rd to Old Railroad Grade Rd; west on Old Railroad Grade Rd to Fairdale Rd; west and south on Fairdale Rd to Hibbard Rd; south on Hibbard Rd to Moores Valley Rd; west on Moores Valley Rd to Meadowlake Rd; west on Meadowlake Rd to Panther Creek Rd; southeast on Panther Creek Rd to Von Rd; west on Von Rd to High Heaven Rd; southwest on High Heaven Rd to Wanless Rd; south on Wanless Rd to Peavine Rd; southwest on Peavine Rd to Willamina Cr Rd; south on Willamina Cr Rd to Whip Up Creek Rd; west on Whip Up Creek Rd to Bell Mountain Rd; north on Bell Mountain Rd to Bald Mountain Access Rd; southwest on Bald Mountain Access Rd to Bible Creek Rd; north on Bible Creek Rd to Siuslaw NF-14 Rd; west on Siuslaw NF-14 Rd to FS-2210; west and south on FS-2210 to Little Hebo Rd; south on Little Hebo Rd to NF-2282; south on FR-2282 to Hwy 22; southwest on Hwy 22 to powerline crossing at T5S, R9W Sec 36; southeast on powerline to Hwy 18 in Boyer; east and northeast on Hwy 18 to western boundary of Unit 15 and point of beginning.

HUNTS 214D1, 214D2 and 214M: NE Trask - 15% public lands. That part of Unit 14 beginning at the junction of Hwy 8 and Hwy 47 (Forest Grove); south on Hwy 47 to Pike Rd (Yamhill); north and west on Pike Rd to Rockyford Rd; south on Rockyford Rd to Old Railroad Grade; west on Old Railroad Grade to 2-5-29.0 Rd (CCC Rd and Toll Rd); west and north on 2-5-29.0 Rd to 2-6-3 Rd at Murphy Camp; north and east on 2-6-3 Rd (Flora Mainline) to N Fork Trask Rvr Rd at Neverstill; north and west on N Fork Trask Rvr Rd to Williams Rd; north on Williams Rd to 2500 Line Rd; north and west on 2500 Line Rd to Seven Cedars Rd cross-over; north and east on Seven Cedars cross-over to C-Line Rd; north and east on C-line Rd to Beaver Dam Rd; north on Beaver Dam Rd to Hwy 6; east on Hwy 6 to junction with Hwy 8; south and east on Hwy 8 to Hwy 47, point of beginning. [MAP]

HUNT 214E: Panther Cr - 50% public lands. 16.5 sq. mi. That part of Unit 14 beginning at intersection of Alder Brook and Hwy 18 one mi east of Rose Lodge; north up Alder Brook to Widow Cr Ridge Rd; north on Widow Cr Ridge Rd to FR 115, south on 115 to Cascade Head Experimental FR (FR 1861), north and west on 1861 to US Hwy 101; south on Hwy 101 to Salmon Rvr, east on Salmon Rvr to Hwy 18 near Rose Lodge; east on Hwy 18 to Alder Brook, point of beginning. [MAP]

HUNT 215A: Willamette Plus - 1% public lands. All of Unit 15 and that part of Unit 18 as follows: 11 square mi east of Bellfountain Rd and north of Coon Rd. Special Restriction Monroe Subunit: Bag limit restricted to spike or antlerless elk only from Aug. 29 - Oct. 31. 58 sq

miles. Inside the following area within the Willamette Unit; beginning at the intersection of Llewellyn and Bellfountain Roads; east on Lewellyn Rd to Hwy 99; south on Hwy 99 to Smith Loop Rd; southeast on Smith Loop Rd to Hurlburt Rd; southeast on Hurlburt Rd to the Willamette Rvr; south along the west bank of the Willamette Rvr to Goracke Rd; west on Goracke Rd to Stow Pit Rd, west on Stow Pit Rd to Hwy 99 W; north on 99 W to Dawson Rd.; west on Dawson Rd. to Bellfountain; north on Bellfountain Rd to Llewellyn Rd: point of beginning. Hunting on William Finely Refuge requires a permit. See pg 90.

HUNT 216B: SW Santiam - That part of Unit 16 south of Hwy 22 and west of the western exterior boundary of the Willamette National Forest. [MAP]

HUNT 216D: NW Santiam - 22% public lands. That part of Unit 16 north of Hwy 22 and west of the exterior boundary of the Mt Hood NF and Willamette NF. [MAP]

HUNT 216T: Santiam Unit - Unit 16, excluding the Willamette National Forest.

HUNT 217A: W Stott Mtn - 35% public lands. 243 sq mi. That part of Unit 17 as follows: Beginning at the mouth of Salmon Rvr; east on Salmon Rvr to State Hwy 18 near Rose Lodge; east on Hwy 18 to Murphy Rd; south on Murphy Rd to 100 Rd; south on 100 to 300 Rd; south on 300 to BLM Rd 8-7-23 (M4 and Blackrock mainline); east and south on BLM 8-7-23 to BLM 8-8-12 road; southwest on 8-8-12 road to BLM 8-8-11 road; south on 8-8-11 road to BLM 8-8-23 road; southeast on 8-8-23 road to Fanno Ridge Rd; southeast on Fanno Ridge Rd to the Valsetz Rd, west on Valsetz Rd to South Fork of Siletz Rvr; downstream on South Fork of Siletz Rvr, main Siletz Rvr and north shoreline of Siletz Bay to Pacific Ocean; north on Pacific Ocean coastline to the point of beginning. [MAP]

HUNT 217B: E Stott Mtn - 17% public lands. That part of Unit 17 beginning at Dallas; northeast on State Hwy 223 to State Hwy 22; northwest on Hwy 22 to State Hwy 18; west on Hwy 18 to Murphy Rd; south on Murphy Rd to 100 Rd; south on 100 Rd to 300 Rd; south on 300 Rd to BLM Rd 8-7-23 (M4 and Blackrock mainline); east and south on 8-7-23 to BLM Rd 8-8-12; southwest on 8-8-12 to BLM Rd 8-8-11; south on 8-8-11 to BLM Rd 8-8-23; southeast on 8-8-23 to Fanno Ridge Rd; southeast on Fanno Ridge to Valsetz Rd; east on Valsetz Rd to Fall City; southeast on Bridgeport Rd (No 864) and Gardner Rd (No 865) to Hwy 223; north on Hwy 223 to Dallas, point of beginning. [MAP]

HUNT 218A: N Alsea - 11% public lands. 537 sq. mi. That part of Unit 18 north of US Hwy 20. [MAP]

HUNT 218B: S Alsea - 80% public lands. 849 sq mi. That part of Unit 18 south of Hwy 34. [MAP]

HUNT 218C: Central Alsea - 42% public lands. 459 sq. mi. That part of Unit 18 beginning at Newport; east on US Hwy 20 to State Hwy 34 in Philomath; southwest on Hwy 34 to Waldport; north on US Hwy 101 to Newport, point of beginning.

HUNT 219A: W McKenzie - 26% public lands. **Unit 19 excluding USFS land and all land within the 219C Oakridge Private Lands hunts.**

HUNT 219C: Oakridge Private - 0% public lands. Shotgun and muzzleloader only. PRIVATE LANDS ONLY in the following townships of Unit 19: T20S R3E, T21S R2E, and T21S R3E.

HUNT 221A: NW Indigo - 23% public lands. 415 sq mi in northwest corner of Unit 21 beginning at Cottage Grove; north on I-5 to State Hwy 58; southeast on Hwy 58 to Willamette NF boundary; west then south on Forest boundary to BLM Rd 23-1-13; west on 23-1-13 to 23-3-5.4 (Big Rvr Rd); northwest on Big Rvr Rd, London Rd, and S 6th St to I-5; north on I-5 to Cottage Grove, point of beginning. [MAP]

HUNT 221C: Harness Mtn - 28% public lands. That part of Unit 21 east of Sutherlin starting at junction of Nonpareil Rd (Co Rd 19) and Weyco Sutherlin Mainline; proceed east to junction with Weyco Rd 200; proceed south on Weyco Rds 200 to 210 to 217 to BLM Rd. 24-3-35; proceed east on 24-3-35 to 24-3-31.2 (becomes Weyco 318 Rd); proceed east and north on 318 to BLM 24-2-27.1; proceed east and south on 24-2-27.1 to 25-2-2.1 to Rock Creek Rd (26-3-1.0); north and east on Rock Cr Rd to 23-3-5.4; north and west on 23-3-5.4 to London and London Hill (Co Rd 8A); west on London Hill Rd to the powerline crossing in section 30 (Unit boundary line); follow powerline south and west to Romie Howard Rd (Co Rd 69); south and east on Romie Howard Rd to BLM Rd 23-4-34; south on 23-4-34 to 24-4-14; south on 24-4-14 to 24-4-22; north and east on 24-4-22 to 24-3-20; east on 24-3-20 to Nonpareil Rd (Co Rd 19); northeast on Rd 19, to point of beginning.

HUNT 221D: S Indigo Private - 0% public lands. PRIVATE LANDS ONLY within that portion of Unit 21 in Douglas Co.

HUNT 221T2: Sutherlin - 25% public lands. That part of Unit 21 east of Sutherlin starting at junction of Nonpareil Road (Co Rd 19) and Gassy Cr (BLM 25-4-2.0) proceed east and south on 2.0 to jct with road 25-4-12.1; proceed east and south on 12.1 and it becomes 25-3W-36.0, and continue on 36.0 to Rock Creek Road (26-3-1.0); north and east on Rock Cr Rd to 23-3-5.4; north and west on 23-3-5.4 to London and

London Hill (Co Rd 8A); west on London Hill Rd to the powerline crossing in section 30 (Unit boundary line); follow powerline south and west to Romie Howard Rd (Co Rd 69); south and east on Romie Howard Rd to BLM Rd 23-4-34; south on 23-4-34 to 24-4-14; south on 24-4-14 to 24-4-22; north and east on 24-4-22 to 24-3-20; east on 24-3-20 to Nonpareil Rd (Co Rd 19); south and west on Co Rd 19 to point of beginning. Roseburg Forest Products lands in the Hinkle Cr drainage will be open to hunting the entire season. Contact Roseburg ODFW @ 541-440-3353 to make arrangements for access. [MAP]

HUNT 222A: Dixon Private - 0% public lands. PRIVATE LANDS ONLY in Unit 22.

HUNT 223A: Melrose - All of Unit 23. Note: Elk may only be hunted in North Bank Habitat Management Area (NBHMA) if you possess a NBHMA controlled hunt tag and only during the dates on that NBHMA tag.

HUNT 224C: Tioga Private - 0% public lands. PRIVATE LANDS ONLY in Unit 24.

HUNT 225A: N Sixes - 8% public lands. That portion of Unit 25 north of the following line: From the mouth of Sixes Rvr upstream following Sixes Rvr and Middle Fork Sixes Rvr to NF boundary in Section 13, T32S, R13W; east and north on NF boundary to Salmon Cr; northeast on Salmon Cr to Powers Hwy.

HUNT 225B: Curry Private - 0% public lands. PRIVATE LANDS ONLY in that part of Unit 25 south of the following line: From the mouth of the Sixes Rvr upstream following Sixes Rvr and Middle Fork Sixes Rvr to the NF boundary in Section 13, T32S, R13W; east and north on Forest boundary to Salmon Cr; northeast on Salmon Cr to Powers Hwy; and PRIVATE LANDS ONLY in that portion of Unit 27 in Curry Co.

HUNT 226A: Powers Private - 0% public lands. PRIVATE LANDS ONLY in Unit 26.

HUNT 230A, 230R and 230T2: W Rogue - 35% public lands. That part of Unit 30 west of the following line: Beginning at State Hwy 62 and Butte Falls-Prospect Rd; south on Butte Falls-Prospect Rd to Butte Falls Fish Lk Rd southeast of Butte Falls; southeast on Butte Falls Fish Lk Rd to State Hwy 140; east on Hwy 140 to boundary of Unit 30; south on Unit boundary to Oregon-California State line; and that part of Unit 22 in Jackson Co south of the NF exterior boundary. [MAP]

HUNT 231X: SE Cascades - 48% public lands. All of Unit 31 and that portion of Unit 33 west of Highway 97.

HUNTS 233X and 233Y: Sprague - 75% public lands. That part of Unit 33 east of US Hwy 97.

ELK HUNT DESCRIPTIONS

HUNT 234B: Tumalo - 47% public lands. 415 sq mi in northeast part of Unit 34 and southeast part of Unit 39. Beginning at Deschutes Rvr at Tumalo; north on Deschutes Rvr to confluence with Whychus Cr; southwest on Whychus Cr to intersection with USFS 16 road in Sisters. South on USFS 16 road to junction of USFS 16x46-370. South on USFS 370 to jct with USFS 46 road (Century Drive), east and north on USFS 46 to Bend. From Bend, north on US Hwy 97 to jct with Hwy 20 west. Northwest on Hwy 20 west to Deschutes Rvr in Tumalo, point of beginning. [MAP]. Please note: The Metolius and Tumalo winter range road closures are in effect in portions of the hunt area beginning December 1. Motor vehicles are not allowed on closed roads within the closure area. [MAP]

HUNT 234M, 234T, and 234X: E Cascade - 70% public land. All of Units 34, 39 and that part of Unit 77 west of Hwy 97.

HUNTS 235M, 235T, 235X and 235Y: Paulina - E Fort Rock - 75% public lands. All of Unit 35 and that part of Unit 77 east of US Hwy 97.

HUNT 236A: Maury-Hampton Butte - 53% public lands. That part of Unit 36 outside exterior boundary of Ochoco NF.

HUNT 237A: Ochoco Private - 0% public lands. PRIVATE LANDS ONLY in Unit 37.

HUNT 238A: Grizzly Grassland - 18% public lands. That part of Unit 38, outside the exterior boundary of the Ochoco National Forest (BLM and National Forest Grassland available to hunt).

HUNTS 238B1 and 238B2: Grizzly Private - 0% public lands. PRIVATE LANDS ONLY in Unit 38.

HUNTS 241A and 241R: The Dalles Watershed - 100% public lands. That part of Unit 41 as follows: 22 sq mi in Unit 41 southwest of The Dalles within the boundaries of The Dalles Watershed. This area is closed to motor vehicles. Entry is allowed only by City of The Dalles permit, only for the duration of the hunt. One additional person may accompany the tag holder in the watershed during the hunt and must remain in the immediate vicinity of the permittee. Any entry into the watershed at other times or by any person other than that tag holder is prohibited. [MAP]

HUNT 241B and 241T: White Rvr-Hood - 50% public lands. All of Units 41 and 42.

HUNT 241C: White Rvr Private - 0% public lands. PRIVATE LANDS ONLY in Unit 41.

HUNT 241X and 241Y: White Rvr - Hood - 49% public lands. All of units 41 and 42 and that portion of unit 43 west of the Deschutes Rvr.

HUNT 242: Hood Unit Private - 0% public lands. PRIVATE LANDS ONLY in Unit 42.

HUNT 244: Columbia Plateau - 7% public lands. All of Units 44, 43, and 40.

HUNTS 245A1 and 245A2: N Fossil Private - PRIVATE LANDS ONLY within that part of Unit 45 north of State Hwy 19.

HUNTS 245B1 and 245B2: S Fossil Private - PRIVATE LANDS ONLY within that part of Unit 45 south of State Hwy 19.

HUNT 245D: Fossil Private - 0% public lands. PRIVATE LANDS ONLY in Unit 45.

HUNT 246A: W Murderers Cr - 65% public lands. That part of Unit 46 west of US Hwy 395.

HUNT 246B: E Murderers Cr - 65% public lands. That part of Unit 46 east of US Hwy 395.

HUNT 246C: Murderers Cr Private Plus - 0% public lands. PRIVATE LANDS ONLY in Unit 46 and that part of Unit 65 starting at the junction of Co Rd 62 and the Malheur NF boundary; north on the exterior forest boundary to the junction of Hwy 26; southwest on Hwy 26 to the junction of Co Rd 62, point of beginning.

HUNT 246T: Murderers Cr - Northside - Units 46 and 47.

HUNTS 247A1 and 247A2: Northside Private - 0% public lands. OPEN AREA: PRIVATE LANDS ONLY in Unit 47.

HUNT 247B: W Northside - 30% public lands. That part of Unit 47 west of US Hwy 395.

HUNT 247C: E Northside - 90% public lands. That part of Unit 47 east of US Hwy 395.

HUNTS 247D1 and 247D2: Northside - Ritter Private - 0% public lands. PRIVATE LANDS ONLY in that part of Unit 48 south and east of N Fork John Day Rvr and all of Unit 47.

HUNTS 248A1 and 248A2: Heppner - 38% public lands. That part of Unit 48 north and west of N Fork John Day Rvr.

HUNTS 248B1 and 248B2: Ritter - 8% public lands. That part of Unit 48 south and east of N Fork John Day Rvr.

HUNT 248C: Monument - 0% public lands. PRIVATE LANDS ONLY in that part of Unit 48 located south of exterior boundary of Umatilla NF and north of mainstem and N Fork John Day Rvr.

HUNT 248E: Willow Creek - 0% public lands. PRIVATE LANDS ONLY in that part of Unit 48 north of FR's 21 and 53 and north of the

exterior boundary of the Umatilla NF. This includes private lands east of the NF boundary and north of FR 53 to Hwy 395. [MAP]

Hunt 248M: Pole Cr - 100% public lands. All public lands within the Unit 48.

HUNT 249B: Central Ukiah - 35% public lands. That part of Unit 49 south of East Birch Cr Co Rd, Indian Lake Rd and FR 21, and north of Hwy 244.

HUNT 249C: South Ukiah - 70% public lands. That part of Unit 49 south of Hwy 244.

HUNT 249D: North Ukiah - 5% public lands. That part of unit 49 north of East Birch Cr Co Rd, Indian Lake Rd and FR 21.

HUNT 249E: Ukiah Valley Private - Private lands only in that part of Unit 49 south of the northern boundary of T4SR31E and following the contiguous USFS, BLM, and Bridge Creek Wildlife Area boundary to Hwy 395 and north to point of beginning. [MAP]

HUNT 250R2: N Fork Traditional Bow - All of Units 49-51.

HUNT 251A and 251R: N Sumpter - 40% public lands. That part of Unit 51 north of the following line; Beginning at the I-84 overpass of Burnt Rvr Canyon Ln; west on Burnt Rvr Canyon Ln to Burnt Rvr Canyon Rd; west on Burnt Rvr Canyon Rd to Hwy 245; west on Hwy 245 to Hwy 26.

HUNTS 251B1, 251B2 and 251C: S Sumpter - 25% public lands. That part of Unit 51 south of the following line; Beginning at the I-84 overpass of Burnt Rvr Canyon Ln; west on Burnt Rvr Canyon Ln to Burnt Rvr Canyon Rd; west on Burnt Rvr Canyon Rd to Hwy 245; west on Hwy 245 to Hwy 26.

HUNTS 251D1 and 251D2: Elkhorn Mtn - 70% public lands. This hunt area is mostly rugged terrain with few Rds; hunters should be prepared. That part of Unit 51 beginning at Baker City, south on Hwy 7 to FR 6550 (near McEwen); north on 6550 to FR 6530; east and north on 6530 to FR 6510; east and north on 6510 to Elkhorn Ridge; northwest on Elkhorn Ridge (Baker/Grant Co line) to the Summit of Anthony Lks Ski Area (junction of Grant, Baker, and Union Cos); west along Elkhorn Ridge to Anthony Lks Rd; east on Anthony Lks Rd to Foothill Rd; south on Foothill Rd to Muddy Cr Rd; east on Muddy Cr Rd to Pocahontas Rd; south and east on Pocahontas Rd to Baker City, point of beginning. [MAP]

HUNTS 251M1 and 251M2: Elkhorn - PRIVATE LANDS ONLY in Unit 51 and the Auburn and Muddy Creek tracts of the Elkhorn Wildlife Area. Elkhorn Wildlife Area is closed to public access Dec. 1 - April 10.

HUNT 251T: Baker - All of Units 51, 62 and 63.

HUNTS 252A1, 252A2, 252B2, 252R and 252T1: Starkey - 67% public lands. All of Unit 52 excluding the Starkey Experimental Forest and Range fenced enclosure and a 1/4-mi buffer outside the exterior 8-ft fence.

HUNT 252B1: Starkey Private - All private land in Unit 52.

HUNT 252C1 and 252C2: Starkey Experimental Forest - 100% public lands. That part of Unit 52 as follows: approximately 30 sq mi of Starkey Experimental Forest and Range enclosure located within Unit 52. A ¼-mi buffer along all 8-ft high fences, the 900-acre feed area, 1,500 acre Campbell Fla, and 3,600 acre intensive timber management area are closed to all hunting except as permitted by ODFW research personnel with any changes posted at the Experimental Forest entrance. Hunters shall agree to participate in research collection activities as specified by research personnel. [MAP]

HUNT 252T2: Glass Hill - Beginning at La Grande; west on Morgan Lake Rd to Glass Hill Rd; south on Glass Hill Rd to FR 4305, south and east on FR 4305 to FR 43 (Ladd Creek Rd); east on the 43 road to I-84; I-84 north to Foothill Rd to La Grande.

HUNTS 253B: Mt Harris - 20% public lands. That part of Unit 53 north of Hwy 237 from Island City to Cove and Mill Cr Rd from Cove to Moss Springs Campground. [MAP]

HUNT 253R1 and 253R2: Eagle Cap Zone - All of Units 53, 60 - 63.

HUNT 255A: Mill Cr Watershed - 100% public lands. That part of Unit 55 beginning at Mill Cr Watershed intake at Mill Cr; north on Intake Ridge trail to Oregon-Washington state line in T6N, R38E, Section 15; east on state line to FR 64 (Skyline Rd); southwest on 64 to FR 65 (Tiger Canyon Rd); southwest on FR 65 to Indian Ridge trail; northwest on Indian Ridge trail to Tiger Cr Bridge on Mill Cr; east on Mill Cr to Mill Cr Watershed intake, point of beginning. See pg 91 for specific regulations prior to applying for hunt. [MAP]

HUNT 256A: Bartlett Bench - 10% public lands. That part of Unit 56 beginning at Troy; west on Wenaha Rvr to Crooked Cr; north on Crooked Cr to Washington state line; east on state line to Grande Ronde Rvr; southwest on Grande Ronde Rvr to Troy, point of beginning. [MAP]

HUNTS 257B: Flora - 5% public lands. That part of Unit 57 beginning at Day Ridge Rd; west on Day Ridge Rd to the line between Sections 28 and 29 (T4N, R44E); north on section line to Shamrock Cr; northwest on Shamrock Cr to Courtney Cr; northwest on

Courtney Cr to Grande Ronde Rvr; northeast on Grande Ronde Rvr to Oregon-Washington state line; east on state line to Joseph Cr; southwest on Joseph Cr to Wallowa-Whitman Forest boundary; southwest on Forest boundary to Hwy 3; south on Hwy 3 to Day Ridge Rd, point of beginning. [MAP]

HUNTS 258A1, 258A2, and 258A3: Zumwalt - 5% public lands. That part of Unit 57 south and east of the following line: Beginning at Enterprise; north on Hwy 3 to Co Rd 646 (Swamp Cr Ln); southeast on Swamp Cr Ln to Co Rd 797 (Elk Mtn Rd); north on Co Rd 797 to Co Rd 749 (Beaver Cr Rd); northeast on Co Rd 749 to FR 80; northwest on FR 80 to FR 46; northeast on FR 46 to Crow Cr and that part of Unit 58 south of the following line: Beginning where Crow Cr Rd crosses Chesnimnus Cr; east on Chesnimnus Cr to Pine Cr; southeast on Pine Cr to Alder Cr; southeast on Alder Cr to FR 990; east on 990 to FR 46; north on FR 46 to township line separating T2 and 3N; east on township line to Imnaha Rvr. [MAP]

HUNT 260M: Eagle Cap - 100% Public land. That portion of the Unit 60 within the Eagle Cap Wilderness boundary.

HUNTS 265A1, 265A2, 265A3 and 265R: W Beulah - 80% public lands. That part of Unit 65 west of the following line: Beginning at the junction of Hwy 20 and N Fork of Malheur Rvr at Juntura; north on N Fork Malheur Rvr to Little Malheur Rvr; then northerly on Little Malheur Rvr to FR 16; north and east on 16 to Hwy 26 east of Unity.

HUNTS 265B1, 265B2, 265B3 and 265C: E Beulah and Bully Cr. - 50% public lands. This hunt occurs in an elk de-emphasis zone with liberal hunting seasons designed to control elk populations. It is not intended to be a quality hunting opportunity. That part of Unit 65 east of the following line: Beginning at the junction of Hwy 20 and N Fork of Malheur Rvr at Juntura; north on N Fork Malheur Rvr to Little Malheur Rvr; northerly on Little Malheur Rvr to FR 16; north and east on 16 to Hwy 26 near Murray Reservoir. [MAP]

HUNT 265M: E Grant - 85% public lands. That part of Unit 65 that drains into John Day Rvr system and that part of Unit 46 east of US Hwy 395. [MAP]

HUNTS 266A1 and 266A2: Drewsey Valley - 54% public lands. Those parts of Units 65 and 66 as follows: In Unit 65 beginning at the junction of the Drewsey Rd (Co Rd 305) and US Hwy 20; north on the Drewsey Rd to the Otis Valley Rd (Co Rd 304) to the Malheur NF boundary; east and north along the Malheur NF exterior boundary to the N Fork Malheur Rvr; south on the N Fork Malheur Rvr to US Hwy 20; west on US Hwy 20 to the point of the

beginning Drewsey Rd (Co Rd 305). In Unit 66 beginning at the junction of US Hwy 20 and the Drewsey Rd (Co Rd 304); west on US Hwy 20 to US Hwy 395; north on US Hwy 395 to the Malheur NF Boundary; east and north on the Malheur NF exterior boundary to the Otis Valley Rd (Co Rd 304); south on the Otis Valley Rd to Drewsey Rd (Co Rd 305) to US Hwy 20, the point of beginning. National Forest land, as well as state, private and other lands within the exterior boundary of the NF are excluded from the hunt area. [MAP]

HUNTS 266B, 266T, 266X, 266Y and 266R: N Malheur Rvr - 80% public lands. That part of Unit 66 north of US Hwy 20.

HUNT 266C: S Malheur Rvr - 70% public lands. That part of Unit 66 south of US Hwy 20.

HUNT 268: Whitehorse - 90% public lands. Beginning at Follyfarm; southeast on State Hwy 78 to US Hwy 95; northeast on Hwy 95 to Jordan Valley; east on Jordan Valley-Silver City Rd to Oregon-Idaho state line; south on Oregon-Idaho state line to the Oregon-Nevada state line; west on the Oregon-Nevada state line to Denio; northeast on Co. Rd 201 through Fields and Andrews to Follyfarm, point of beginning. Most elk found in this area migrate from Idaho and cannot consistently be found in Oregon. Elk will be widely dispersed. [MAP]

HUNTS 271A1 and 271A2: Silvies-N Juniper - 45% public lands. Those parts of Units 71, 72 and 73 as follows: In Unit 71 north of the following line: Beginning on US Hwy 395 near MP 17, east on Iron Mtn Rd to Double O Rd; east on Double O Rd to State Hwy 205 (excluding Malheur NWR). That part of Unit 72 outside the exterior boundary of the Ochoco and Malheur NF (National Forest land as well as state, private and other lands within the exterior boundary of the NF are excluded from the hunt area). That part of Unit 73 north and east of Placidea Butte Rd. [MAP]

HUNT 275T: Interstate - Silver Lake Unit - All of Units 75 and 76.

HUNT 277A: North Lake - 46% public land. Those parts of units 35 and 77 as follows: That part of Unit 77 east of Hwy 31, and that part of Unit 35 south of Lake Co Rd 5-12B to Derrick Caves Rd, to Lake Co Rd 5-12.

HUNT 278A1, 278A2, 278M and 278T: High Desert - 80% public lands. That part of Unit 66 south of US Hwy 20; and all of units 67, 68, 69, 70, 71 and 73, hunt excludes Malheur NWR and Hart Mtn NAR.

PRONGHORN ANTELOPE HUNT DESCRIPTIONS

400 Series Hunt Descriptions

For those hunt descriptions with [MAP] following the description, maps can be found on our website at myodfw.com/articles/maps.

Hunt 432T: Swan Lake - 10% public lands. That part of Unit 32 beginning at Klamath Falls north on US Hwy 97 to Hagelstien Park; east on FR 9718 to FR 22; south and east on 22 to Co Rd 1101; south on 1101 to State Hwy 140; west on Hwy 140 to Klamath Falls, point of beginning. Successful applicants will be provided a list of landowners where a hunt may be arranged. [MAP]

Hunts 440A1 and 440A2: Columbia Plateau - 7% public lands. All of Units 40, 43, 44 and that portion of unit 48 north of FR's 21 and 53.

Hunt 447: Northside - Ritter - Unit 47 and that part of Unit 48 south and east of North Fork John Day Rvr.

Hunt 462: Pine Cr - Keating - All of Units 62 and 63.

Hunt 466B: Harney Basin - 45% public lands. Parts of Units 66, 69, 71 and 72 as follows: In Unit 66, that part south and west of the following line: Beginning at the intersection of US Hwy 395 and 500 KV Powerline 6 mi north of Burns; east on 500 KV Powerline to its intersection with US Hwy 20 about 1 mi northeast of Buchanan; southeast on Hwy 20 to Buchanan; south on Crane-Buchanan Rd to State Hwy 78 near Crane, the Unit boundary. In Unit 69, that part north of the following line: Beginning at State Hwy 78

near Princeton, west on Co Rd 404 to Co Rd 405 (Sodhouse Ln); west on 405 to State Hwy 205 near The Narrows. In Unit 71, that part north of the following line: Beginning on US Hwy 395 near MP 17 (T26S, R25E, SW corner of Section 2); east on Iron Mtn Rd to Double O Rd; east on Double O Rd to State Hwy 205. Excluding Malheur NWR. In Unit 72, that part south and east of the following line: Beginning at the intersection of US Hwy 395 and 500 KV Powerline 6 mi north of Burns; southwest on 500 KV Powerline to its intersection with US Hwy 20/US Hwy 395 near MP 117 west of Burns. [MAP]

Hunt 469A and 469M: Steens Mtn - 80% public lands. Unit 69 excluding Malheur NWR.

HUNT 470A, 470B, and 470R2: Beatys Butte - 90% public lands. All of unit 70 excluding Hart Mtn NAR.

Hunts 470C; 470R1 and 470T: Hart Mtn - That part of units 70 and 71 within the boundaries of Hart Mtn NAR. **Within the refuge boundary are scattered private inholdings; landowner permission is required to hunt these private inholdings.**

HUNT 471A: Juniper - 90% public lands. Unit 71, excluding Hart Mtn NAR and that part of Malheur NWR north of Foster Flat Rd.

Hunt 472B: Riley - 65% public lands. Beginning at the junction of US Hwy 20 and Mayo Ranch Rd near MP 96; north and east on Mayo Ranch Rd and Best Ln to Silver Creek Rd (Harney Co Rd 138); north on Silver Creek Rd to FR 4130; east on 4130 to FR 4135 near Egypt Well; south on 4135, 4120 and 4126 to Forest boundary; east and south on Forest

boundary to N Sagehen Hill Rd; south on N Sagehen Hill Rd to US Hwy 20; west on Hwy 20 to Mayo Ranch, point of beginning. [MAP]

Hunts 475A, and 475R1: E Interstate - 60% public lands. Be aware pronghorn antelope exist primarily on private land within this hunt area. That part of Unit 75 east of Klamath-Lake Co line.

Hunts 475R2, 475M and 475T: Gerber Reservoir - 47% public lands. Part of Units 75, 33, 32 as follows: Beginning at Merrill, south on South Merrill Rd to Stateline Rd; east on Stateline Rd to Klamath-Lake Co line; north on Klamath-Lake Co line to Sycan Rvr; west on Sycan Rvr to Teddy Powers Meadow at NF44; south on NF44 to Lone Pine; southeast on the Sprague Rvr to Godowa Springs Rd; south on Godowa Springs Rd to Beatty; southwest on Hwy140 to Crystal Springs Rd; south on Crystal Springs Rd to Hill Rd; south on Hill Rd to Merrill; point of beginning [MAP].

Hunts 476A and 476M: Fort Rock-Silver Lake - 70% public lands. All of Units 76 and 77.

Hunt 477R: E Slope - 44% public lands. Be aware pronghorn antelope exist at very low densities within this hunt area, the hunt area is comprised of heavily timbered landscapes, and hunter success is low. Beginning at Diamond Lk junction; west on State Hwy 138 to Crater Lk NP boundary; south on NP boundary to 2304; southeast on 2304 to 2300, southwest on 2300 to 9740; southeast on 9740 to US Hwy 97; south on Hwy 97 to 43; north and east on 43 to Klamath Marsh Rd; north on Klamath Marsh Rd to 86; north and west on 86 to US Hwy 97; south on Hwy 97 to Diamond Lk junction, point of beginning, excluding Klamath Marsh NWR. [MAP]

BIGHORN SHEEP HUNT DESCRIPTIONS

500 Series Hunt Descriptions

For those hunt descriptions with [MAP] following the description, maps can be found on our website at myodfw.com/articles/maps.

Hunts 543A1, 543A2 AND 543A3: John Day Rvr - 65% public lands. That part of the John Day Rvr Canyon from the town of Spray to McDonald Ferry/Rock Creek in Units 43 and 45.

Hunts 543B1, 543B2 and 543B3: E Deschutes Rvr - 40% public lands. That part of the Deschutes Rvr canyon from Sherar's bridge to the mouth east of the Deschutes Rvr. Access

will be limited from the top of the canyon and boat or foot access will be required. Access through some private land may be by fee only.

Hunts 543C1, 543C2 and 543C3: W Deschutes Rvr - 40% public lands. That part of the Deschutes Rvr canyon from Sherar's bridge to the mouth that is west of the Deschutes Rvr. Access will be limited from the top of the canyon and boat or foot access will be required. Access through some private land may be by fee only.

Hunt 543D1: John Day Rvr Ewe - 65% public lands. That part of the John Day Rvr canyon from the town of Spray to McDonald Ferry/Rock Creek in Units 43 and 45.

Hunt 543D2: Deschutes Rvr Ewe - 40% public land. All of the Deschutes Rvr canyon north of Sherar's bridge.

Hunts 546A: Aldrich - 59% public lands. That part of Unit 46 west of the following line; starting at junction of Hwy 26 and Dry Cr, follow Dry Cr south to West Dry Cr; follow West Dry Cr south to FS Rd 2140; southeast on FS Rd 2140 to junction of FS Rd 21; follow FS Rd 21 south and east to Co Rd 63; west on Co Rd 63 to Unit 46 boundary, and all of Unit 37.

Hunt 546B: McClellan - 85% public lands. That part of Unit 46 east of the following line: starting at Junction of Hwy 26 and Dry Cr; follow Dry Cr south to West Dry Cr; follow

BIGHORN SHEEP HUNT DESCRIPTIONS

West Dry Cr south to FS Rd 2140; southeast on FS Rd 2140 to junction of FS Rd 21; follow FS Rd 21 south and east to Co Rd 63, east on Co Rd 63 to Hwy 395; north on Hwy 395 to Hwy 26 to starting point.

Hunts 559A1: N Snake Rvr - 95% public lands. That part of Unit 59 north and west of the following line: Beginning at the mouth of Temperance Cr; southwest on trail 1778 to Warnock Corral; south then northwest on Rd number 4240 to Imnaha; and that part of unit 58 north and east of the following line; west along Corral Cr to FR 46; north on FR 46 to Buckhorn Spring; north along Cherry Cr to the Snake Rvr.

Hunt 559A2: S Snake Rvr - 97% public lands. That part of Unit 59 south of the following line: Beginning at Imnaha; southeast then northeast on Rd number 4240 to Warnock Corral and trail 1778; northeast on trail 1778 to the Snake Rvr.

Hunt 560B: Bear Cr - 100% public lands. That part of Unit 60 west of Lostine Rvr Rd and trails 1670, 1673 and 1947 to Frazier Pass on Unit 60 boundary.

Hunt 566A: Riverside - 70% public lands. That part of Unit 66 south of US Hwy 20.

Hunts 568A1 and 568A2: Sheephead Mtns - 95% public lands. That part of Unit 68 north of the following line: Beginning at Burns Junction; south 6 mi on US Hwy 95 to Crooked Cr/Mickey Hot Springs Rd (BLM Rds 6313000, 7282100 and 7282000); west on that route to East Steens Co Rd about 4 mi north of Alvord Ranch.

Hunts 568B1 and 568B2: E Whitehorse - 90% public lands. That part of Unit 68 east and south of the following line: Beginning at OR/NV state line near Denio, north on Co Rd 201 to Whitehorse Rd, east on Whitehorse Rd to Hwy 95, north then east on Hwy 95 to Jordan Valley, east on Jordan Valley - Silver City Rd to OR/ID state line.

Hunts 569A1 and 569A2: Steens Mtn - 75% public lands. That part of Unit 69 north of the following line: Beginning on State Hwy 205 at South Steens Lp Rd; east on South Steens Lp Rd to Blitzen Crossing; south and east following Blitzen Rvr, Ankle Cr and South Ankle Cr to northwest corner of Section 21 in T34S, R33E; due east on north section lines of sections 21 and 22 to Wildhorse Cr; south on Wildhorse Cr to East Steens Co Rd.

Hunt 569B: N Catlow Rim - 68% public lands. Those parts of Units 69, and 71 as follows: That part of Unit 69 west of the following line: beginning at the junction State Hwy 205 and South Steens Loop Rd; east on Steens Loop Rd to Blitzen Crossing; south following the Blitzen Rvr to BLM Rd 8247-1-AO near Huffman Camp; east and south on 8247-1-AO Rd through Smith Flat and down Skull Cr to Skull Cr Rd; west on Skull Cr Rd to Hwy 205. That part of Unit 71 south and east of the Jack Mountain Rd. [MAP]

Hunts 570B1 and 570B2: E Beatys Butte/Alvord Peaks - 85% public lands. Those parts of units 68, 69, and 70 as follows: In Unit 68 beginning at the intersection of Wildhorse Cr and East Steens Co Rd (unit boundary); south and east on unimproved Rd past Serrano

Springs, across Alvord Desert through Little Sand Gap to Whitehorse Rd about 1 mi west of Whitehorse Ranch; southwest on Whitehorse Rd to Fields-Denio Rd; north on Fields-Denio Rd to East Steens Co Rd (unit boundary); that part of Unit 69 not included in hunts 569A1, 569A2, and 569B, (see hunt descriptions for these hunts); that part of Unit 70 lying east of the following roads: starting on Hwy 140 at the OR/NV border, north on BLM Rd 6176-0-00 to BLM Rd 8249-0-00; north on Rd 8249-0-00 to Rock Cr Ln to unit boundary. [MAP]

Hunt 570C: Coleman - E Guano - That portion of Unit 70, excluding Hart Mountain NAR and Sheldon NAR lying west of the following Rds. Starting at Hwy 140 at the Nevada - Oregon border, north on BLM road 6176-0-00 to BLM Road 8249-0-00, north on 8249-0-00 to the unit boundary.

Hunts 575A1 and 575A2: S Central - 90% public lands. Unit 75; that part of Unit 71 north and west of Jack Mountain Rd, excluding Hart Mtn NAR; and that part of Unit 73 south of Lk Co Rd 5-14.

ROCKY MOUNTAIN GOAT HUNT DESCRIPTIONS

900 Series Hunt Descriptions

For those hunt descriptions with [MAP] following the description, maps can be found on our website at myodfw.com/articles/maps.

Hunt 946A: Strawberry Mtn - 65% public lands. That part of Unit 46 east of US Hwy 395.

Hunts 950A1, 950A2 and 950A3: Elkhorn - All of Units 50 and 51.

HUNT 953A: S Wallowa Mtn - Units 53, 62, 63 and that portion of unit 60 that falls south of the following line. Beginning at Meads Flat Trailhead; southeast on Minam Rvr trail (1673) to Ivan Carper trail (1671); east on Ivan

Carper trail (1671) to Lakes Basin trail (1810); east on Lakes Basin trail (1810) to Moccasin trail (1810A); east on Moccasin trail (1810A) to Glacier Lake trail (1806); southeast on Glacier Lake trail (1806) to junction with West Fork Wallowa trail (1820). [MAP]

Hunt 956A: N Wenaha - 100% public lands. That portion of Unit 56 within the Wenaha-Tucannon Wilderness; north of the Wenaha Rvr and west of Butte Cr.

Hunt 960A1: E. Hurricane Cr - 97% public land. That part of Unit 60 beginning at Wallowa Lk trailhead; south on trail 1820 to trail 1806; northwest on trail 1806 to trail 1810A; north on trail 1810A to trail 1810; west on trail 1810 to trail 1807; north on trail 1807 to Hurricane Creek Rd; north on Hurricane

Creek Rd to Airport Ln; east on Airport Ln to Hwy 82; south on Hwy 82 to Wallowa Lk trailhead, point of beginning. [MAP]

Hunt 960A2: W. Hurricane Cr - 90% public lands. That part of Unit 60 beginning at Lostine; south along Lostine Rvr Rd and East Fork trail 1662 to trail 1810; north along trail 1810 to trail 1807; north along trail 1807 to Hurricane Cr Rd; north on Hurricane Cr Rd to Hwy 82; west on Hwy 82 to Lostine, point of beginning. [MAP]

HUNT 960C: Copper Cr - 70% public land. That part of Unit 60 beginning at Minam; south on the Minam Rvr to Minam Rvr Trail 1673; east on Ivan Carper Trail 1661 to East Fork Lostine Rvr Trail 1662; north to Lostine Rvr Rd to Hwy 82; Hwy 82 to Minam, point of beginning. [MAP]

BLACK BEAR HUNT DESCRIPTIONS

700 Series Hunt Descriptions

Hunt 710A: NW Oregon - Units 10, 11, 12, 14, 15, 16 and 19.

Hunt 717A and 717T: Alsea-Stott Mtn - Units 17 and 18. There are specific weapon restrictions in the Cascade Head - Lincoln City area of the Stott Mtn Unit. See pg 90.

Hunt 722A: SW Oregon - Units 20, 21, 22, 23, 24, 25, 26, 27, 28, 29 and 30. **Exception:** Lands

within 1 mi of Rogue Rvr between Grave Cr and Lobster Cr and BLM N Bank Habitat Mgt Area are closed to bear hunting.

Hunt 731A: South Central - Units 31, 32, 33, 74, 75, 76 and 77.

HUNT 741A: White Rvr - Hood - All of Units 41 and 42.

Hunt 746A: S Blue Mtns - 49% public land. Units 37, 38, 45, 46, 47, 48, 50, 51, 65, 66, and 72.

Hunt 752A: Starkey-Ukiah - 50% public lands. All of Units 49 and 52. The Starkey

Experimental Forest and Range can be hunted during the designated open period. See pg 91 for specific regulations.

Hunt 754A and 754T: Mt Emily - Walla Walla - 55% public land. Units 54 and 55.

Hunts 757A and 757T: Sled Springs-Chesnimnus - Units 57 and 58.

Hunts 760A and 760T: Minam-Imnaha - Units 60 and 61.

Hunt 762A: Pine Cr - Keating - Catherine Cr - Units 53, 62 and 63.

PREMIUM HUNTS

Premium Hunt Descriptions

HUNT L21: Indigo - All of Unit 21, excluding the N Bank Habitat Mgt Area.

HUNT L23: Melrose - All of Unit 23, excluding the N Bank Habitat Mgt Area.

HUNT N69: Steens Mtn - 80% public lands. Unit 69 excluding Malheur NWR and a 40-acre BLM shooting closure adjacent to the community of Frenchglen.

HUNT LST01: Steens 01 - 70% public lands. All of hunt area ST01 excluding a 40-acre BLM shooting closure adjacent to the community of Frenchglen. Hunting on Malheur NWR is by special permit, issued by the NWR, only.

HUNT N71: Juniper - 90% public lands. All of Unit 71, excluding that part of Malheur NWR north of Foster Flat Rd. That portion of Hart Mtn NAR within the Juniper Unit is included.

HUNT N40: Maupin/Biggs - All of Units 40 and 43.

HUNT M69: Steens Mtn/B Butte - 80% public lands. Unit 69 excluding Malheur NWR and a 40-acre BLM shooting closure adjacent to the community of Frenchglen, and all of Unit 70 excluding Hart Mtn NAR.

Wildlife Transfer Records can now be completed online in your ODFW account. Select Transfer from the tag in your Recreational Portfolio to complete the form.

WILDLIFE TRANSFER RECORD

When a game mammal or part thereof is transferred to the possession of another person, a written record (use form below) describing the game mammal or part being transferred indicating the name and address of the person who tagged the animal shall accompany such transfer and shall remain with such game mammal or part so long as the game is preserved. The person who tagged the animal will keep the paper tag or eTagging harvest confirmation information with any part of the game mammal they retain.

Hunter (person who originally tagged the animal) Transferring Wildlife:

Name: _____ Address: _____

Phone: _____ Date of Birth: _____ ODFW#: _____

Tag Issued Date and Time for paper tags: _____ Confirmation Number for electronic tags: _____

WMU: _____ Harvest Date and Time: _____

Signature: _____

SPECIES: _____ Antler points: _____ Entire carcass Parts List Parts _____

Transferred to:

Name: _____ Address: _____

Phone: _____ Reason for Transfer: _____

Don't be a tick target!



Indoors

Soft ticks hide out in rodent nests at elevations over 1,500 feet, and can bite briefly and painlessly at night while you sleep. These ticks can transmit soft tick relapsing fever.

- » Avoid staying in dwellings with rodent infestations (including chipmunks or squirrels nesting under the house or in the attic).
- » For home or cabin owners, consult a pest control professional to safely remove nests, treat for ticks, and seal up any cracks or crevices where ticks can pass.
- » Wear an EPA-registered insect repellent.



Outdoors

Hard ticks hide out in forested areas and tall grasses where they search for their next meal. They can latch on and remain attached for days. These ticks can transmit several tickborne diseases in Oregon, including Lyme disease and Rocky Mountain spotted fever.

- » Check your whole body and your clothing for ticks daily. If found, remove ticks as soon as possible.
- » Wear an EPA-registered insect repellent.
- » Check pets for ticks, and use tick prevention for your dog.



Learn more about tickborne diseases and their symptoms: oregon.gov/ticks

Consult with your health care provider if you are feeling ill.

Oregon
Health
Authority

Get more out of
the Great Outdoors!

BI-MART



Shop in-store and online.

Find great deals on name brand hunting & camping supplies!

80 stores throughout the Northwest • www.bimart.com



Scan
for weekly
shooting
sport deals