

2 0 2 3

OREGON

BIG GAME

HUNTING

REGULATIONS



NEW:
Wildlife Inspection
Stations
see page 18



Buy licenses and tag your animal on your smartphone!

POACHERS STEAL FROM ALL OREGONIANS

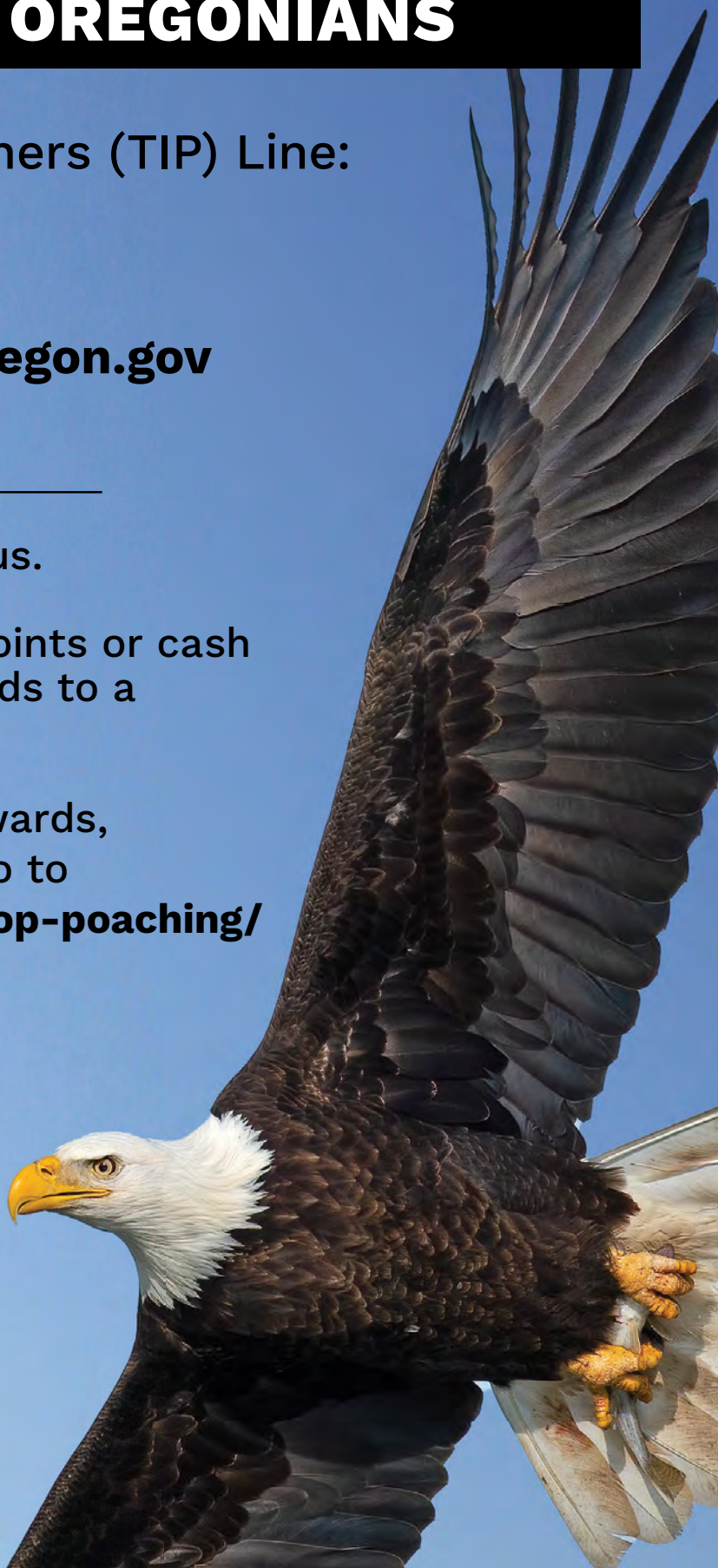
Call the Turn In Poachers (TIP) Line:
800-452-7888 or
Call ***OSP (*677)**

Or email: **TIP@osp.oregon.gov**
(Mon-Fri 8-5)

You can remain anonymous.

Earn hunter preference points or cash
rewards if your report leads to a
citation or arrest.

For information about rewards,
scan this QR code or go to to
<https://dfw.state.or.us/stop-poaching/>





We represent the finest recreational properties.

Our Real Estate Brokers and Agents are passionate about land, and specialize in the Outdoor way of life.

DO YOU HAVE THE PASSION IT TAKES TO JOIN OUR TEAM? We are currently seeking Agents, Brokers, and Brokerages in the Western United States.



Contact Land and Wildlife today to find out how you or your brokerage, can become an exclusive member!

**Main Office
(866)559-3478**

clientservices@landandwildlife.com

**Tim O'Neil - Owner
(541)480-3682**

tim@landandwildlife.com

OREGON BIG GAME HUNTING REGULATIONS

Website

www.myodfw.com

Information and Education

503-947-6002

Licensing

503-947-6101

Wildlife Division

503-947-6301

Wildlife Violations

1-800-452-7888

Or Dial *OSP (*677)

OREGON DEPARTMENT OF FISH AND WILDLIFE

Full Service Offices

High Desert

61374 Parrell Rd.

Bend, OR 97702

541-388-6363

Northeast

107 20th Street

La Grande, OR 97850

541-963-2138

Northwest

17330 SE Evelyn Street

Clackamas, OR 97015

971-673-6000

Southwest

4192 N Umpqua Hwy

Roseburg, OR 97470

541-440-3353



Facebook.com/MyODFW



Snapchat @MyODFW



Twitter @MyODFW
@ODFWConserve



Instagram @MyODFW



Pinterest @MyODFW

CONTENTS

Licensing/Controlled Hunts

License Requirements.....	6
Mandatory Hunter Reporting	6
Fees.....	8
Tag Sale Deadlines.....	9
Tag Requirements.....	10
Applying for Hunts.....	12

Hunting Regulations/Programs

Hunting Regulations.....	16
Weapon Regulations.....	20
Youth and Hunter Education.....	22
Landowners	24
Veterans/Active Military.....	26
Disability Permit.....	28

Hunting Opportunities

Buck Deer (100 Series)	
General Any Legal Weapon	30
General Archery	32
Controlled.....	34
Antlerless Deer (600 Series)	42
Elk (200 Series)	
General Any Legal Weapon	44
General Archery	46
General Antlerless Damage.....	48
Controlled.....	49
Pronghorn (400 Series)	60
Bighorn Sheep (500 Series).....	62
Rocky Mountain Goat (900 Series)	64
Cougar	65
Black Bear (700 Series).....	66
Western Gray Squirrel and	
Small Game.....	68

Extended Hunting Opportunities

Premium Hunts	69
Auction and Raffle Hunts.....	71

Maps

Unit Boundaries.....

Travel Management Areas.....

State Wildlife Areas.....

Special Area Restrictions

Definitions

Abbreviations

Controlled Hunt

Boundary Descriptions

Wildlife Transfer Record



Cover Photo:

Black-tailed Deer, Alsea Unit.

Photo courtesy of Keith Kohl, ODFW.

WHAT'S NEW FOR 2023

Changes or additions are highlighted in yellow throughout the document.

- There is a new multi-unit, controlled youth archery elk hunt.
- Pronghorn hunts in the Beatys Butte Unit have changed.
- Vehicles transporting wildlife or wildlife parts must now stop at signed inspection stations, if encountered.
- Powers Unit has been added to the General Archery Buck Deer-Western Oregon season for traditional bow hunting only.
- Multiple Travel Management Area (TMA) effective period dates have changed in central and northeast Oregon units.
- Controlled hunt draw results (except Spring Bear) will be released on June 12.
- Keep your eye out for all of the highlighted changes not listed above.

40 Years of Quality and Creativity

Deer Shoulder Mount: \$725
Antelope Shoulder Mount: \$725
Elk Shoulder Mount: \$1,495



775-323-0203 | AnimalArtistry.com | 1190 Terminal Way, Reno NV 89502

Oregon Department of Fish and Wildlife

Curt Melcher, Director

Salem Headquarters Office
4034 Fairview Industrial Dr. SE
Salem, OR 97302
503-947-6000
ODFW in-state toll-free 800-720-6339
odfw.info@odfw.oregon.gov

Oregon Fish and Wildlife Commission

Mary Wahl (*Chair*) Langlois
Becky Hatfield - Hyde Paisley
Kathayoon Khalil Portland
Mark Labhart Sisters
Bob Spelbrink Siletz
Leslie King Portland
Jill Zarnowitz Yamhill



NOTICE TO HUNTERS

In an effort to make these regulations easier to understand, at times simplified language is used. ODFW's intention is for these summarized regulations to be consistent with the actual language in Oregon statutes and administrative rules, but in the event of an inconsistency the statutes and administrative rules take precedence. The actual wording of relevant Oregon Revised Statutes and Oregon Administrative Rules can be found at: odfw.com/oars and oregonlaws.org/oregon_revised_statutes.

WILDLIFE RESTORATION

The Wildlife Restoration Program funds projects and programs to enhance your outdoor experience, using an excise tax from purchase on:

- Firearms and ammunition
- Bows and arrow components



Since 1939, Oregon has received over \$340 million to support numerous programs, such as:

- 12 State Wildlife Area acquisitions
- Wildlife Area operations and maintenance
- Hunter Education Programs
- Wildlife Research
- Wildlife Habitat Programs
- Shooting Range Grants

The information in this booklet will be furnished in alternate format for people with disabilities, if needed. Please call 503-947-6002 or e-mail odfw.info@odfw.oregon.gov to request an alternate format.

ODFW prohibits discrimination on the basis of race, color, national origin, age, sex or disability. If you believe you have been discriminated against as described above in any program, activity or facility, or if you desire further information, please contact Deputy Director, Fish & Wildlife Programs, ODFW, 4034 Fairview Industrial Dr. SE, Salem, OR 97302, or call 503-947-6000, or write to the Civil Rights Coordinator for Public Access, Department of the Interior, 1849 C Street NW, Washington, DC 20240.

ODFW allows appropriate advertising in this booklet to help offset the cost of printing. ODFW neither endorses products or services listed nor accepts any liability arising from the use of products or services listed.

English

This book includes important information about Oregon hunting laws. You can be fined or jailed if you violate these laws. Please have an English reader who fully understands this information and can accurately interpret the legal meaning of the regulations in this book explain them to you.

Spanish

Este libro incluye información importante sobre las leyes de caza de Oregon. Puede ser multado o encarcelado si usted viola estas leyes. Tenga a mano un lector inglés que entienda completamente esta información y puede interpretar con precisión legal les explicarle el significado de las regulaciones en este libro.

Traditional Chinese

本書包括有關俄勒岡州狩獵法的重要資訊。如果違反這些法律，將會被處以罰款或監禁。請讓完全瞭解這些資訊並能夠準確詮釋本書條例法律含義的英文讀者為你解釋這些資訊。

Russian

Данная книга содержит важную информацию о законах штата Орегон об охоте. За нарушение этих законов Вы можете быть оштрафованы или осуждены. Пожалуйста, убедитесь, что Вы полностью понимаете информацию правового характера, изложенную в этой книге.

Ukrainian

Ця книга містить важливу інформацію про закони про полювання в штаті Орегон. Якщо Ви порушите ці закони, з Вас можуть стягнути штраф або посадити у в'язницю. Будь ласка, попросіть людину, яка добре розуміє англійську і може точно передати юридичне значення цієї книги, прочитати і пояснити Вам ці правила.

Vietnamese

Quyển sách này bao gồm những thông tin quan trọng về luật đi săn của Oregon. Quý vị có thể bị phạt tiền hoặc phạt tù nếu vi phạm những luật này. Hãy nhờ một người thạo tiếng Anh, người có thể hoàn toàn hiểu những thông tin này và có thể giải thích ch.

About This Guide

This high-quality guide is offered to you by the Oregon Department of Fish and Wildlife through its unique partnership with J.F. Griffin Publishing, LLC.

The revenue generated through ad sales significantly lowers production costs and generates savings. These savings translate into additional funds for other important agency programs.

If you have any feedback or are interested in advertising, please contact us at 413.884.1001 or at www.JFGriffin.com



Williamstown, MA | Birmingham, AL

Graphic Design:

Jon Gulley, Dane Fay,
Evelyn Haddad,
Chris Sobolowski



This guide is available online at

eRegulations.com



\$10 OFF

**YOUR NEXT PURCHASE
\$50 OR MORE**



1777147

No Reproductions. Valid in-store only. Not valid with other offers or discounts, and can not be redeemed for cash, license, or gift card. Must present coupon at time of sale. One per customer per day. Expires 12/31/2023

LICENSE REQUIREMENTS

License Requirements

All Hunters

- Must have a valid hunting license.
- Hunting licenses are valid beginning January 1, or from time of purchase if after January 1, through December 31 of the document year.
- No one may possess more than one valid annual hunting license.
- Any hunter with a valid Oregon or Idaho hunting license may hunt in the waters or on

the islands of the Snake Rvr, where the river forms the boundary between the two states. All laws and rules of the respective states apply.

- To hunt big game you must have in possession a big game tag, either electronic or paper, valid for the dates, area, and species being hunted.
- Certain licensing exceptions apply to youth, active duty military, veterans, and landowners. See pages 22 - 26.
- Any documents in possession, either electronic or paper, must be accessible immediately upon request by Department staff or law enforcement.

Oregon Residency Requirements

- To qualify as an Oregon resident, you must physically reside in Oregon for not less than six consecutive months immediately prior to the date of applying for a license, tag, or permit. See page 91 for complete definition.
- Resident does not include a person who:
 - » Merely owns property or pays property taxes in Oregon.
 - » Claims resident privileges in another state or country.
- Submitting a false application is a crime.



Report On Your Deer and Elk Tags by the Deadline to Avoid \$25 Fee!

Deadlines:

For all hunts that end April 1 - Dec. 31, 2023, the deadline is Jan. 31, 2024
For all hunts that end Jan. 1 - March 31, 2024, the deadline is April 15, 2024

Hunters that report on time are entered to win a special big game tag of their choice (deer, elk or pronghorn antelope). This special tag allows the hunter an extended season and expanded hunt area.

Report online at huntfishoregon.com by logging in and selecting Mandatory Reporting, or at a license sales agent.




Western Range Camps, LLC
1145 S. Blackhawk Blvd. • Mt. Pleasant, UT

435.464.5300
wrcamps.com

*"ROUGHING IT" DOESN'T
NEED TO BE ROUGH...*





TRUST IS EARNED

The **VX-5HD 3-15 x 44** is built to outlast and outperform. While others warranty failure, we guarantee unmatched optical clarity and rugged reliability for life. Because at Leupold, failure is not an option.



BE RELENTLESS



Fisherman's
Marine & Outdoor

fishermans-marine.com

PORTLAND / DELTA PARK
1120 N. Hayden Meadows Dr.
Portland, OR 97217
(503) 283-0044

TIGARD
10355 SW Cascade Ave.
Tigard, OR 97223
(503) 549-5061

OREGON CITY
1900 SE McLoughlin Blvd.
Oregon City, OR 97045
(503) 557-3313

Mention this ad when buying any VX-5HD or VX-3HD riflescope at Fisherman's Marine & Outdoor and receive a Leupold neoprene scope cover for FREE.



HUNTING ■ FISHING ■ CAMPING ■ HIKING ■ RAIN GEAR ■ CRABBING & CLAMMING ■ BOATING

LICENSE, TAG, AND PERMIT FEES

HOW TO BUY LICENSE, TAGS OR PERMITS

There are three ways to buy a license, tags and/or apply for a controlled hunt:

- Buy online at **MyODFW.com** and choose electronic documents; carry them on the MyODFW app on your smartphone or tablet
- Buy online and choose paper documents; print at home
- Buy from a license sales agent or ODFW office that sells licenses; they can print your documents on regular paper or help you purchase electronic documents

BIG GAME LICENSES AND TAGS

DESCRIPTION	RESIDENT	NONRESIDENT
LICENSES		
Hunting	\$34.50	\$172.00
Sports Pac - Includes Hunting, Angling and Shellfish License, Combined Angling Harvest Tag, Upland Game Bird and Waterfowl Validations, plus a General or Controlled Deer, General or Controlled Elk, Cougar, General or Controlled Bear, and Spring or Fall Turkey tag.	\$196.50	N/A
Combination License - Angling and Hunting	\$73.00	N/A
TAGS		
Black Bear		\$16.50
Additional Bear		\$16.50
Cougar		\$16.50
Additional Cougar		\$16.50
Deer	\$28.50	\$443.50
Elk	\$49.50	\$588.00
Bighorn Sheep	\$142.00	\$1,513.50
Pronghorn Antelope	\$51.50	\$395.50
Rocky Mountain Goat	\$142.00	\$1,513.50

YOUTH

DESCRIPTION	RESIDENT	NONRESIDENT
Combination License (12-17 years old) - Includes Hunting, Angling, Shellfish and Columbia Rvr Basin Endorsement	\$10.00	
Youth Sports Pac - Includes Combination Hunting, Angling, Shellfish License, Combined Angling Harvest Tag, Upland Game Bird and Waterfowl Validations, plus a General or Controlled Deer, General or Controlled Elk, Cougar, General or Controlled Bear, and Spring or Fall Turkey tag. A Youth Sports Pac also includes the Columbia Rvr Basin Endorsement.	\$55.00	N/A

RESIDENT SENIOR AND PIONEER

DESCRIPTION	RESIDENT	NONRESIDENT
LICENSES		
Senior Hunting (age 70 and 5 years Oregon residency)	\$22.00	N/A
Senior Combination Hunting and Angling (age 70 and 5 years Oregon residency)	\$47.50	N/A
Pioneer Combination - Hunting, Angling, and Columbia Rvr Basin Endorsement (age 65 and 50 years Oregon residency)	\$6.00	N/A
TAGS		
Pioneer Elk	\$26.00	N/A

OTHER PERMITS AND APPLICATIONS

DESCRIPTION	RESIDENT	NONRESIDENT
Duplicate Tag*		\$2.00
Wildlife Area Parking Permit - Daily		\$10.00
Wildlife Area Parking Permit - Annual		\$30.00
Controlled Hunt Application - Big Game		\$8.00
Waterway Access Permit** (All Non-motorized boats 10 feet or longer, including drift boats, rafts, stand up paddleboards, inflatables, etc.)		\$7.00 weekly/7 day, \$19.00 annual, \$32.00 two-year***
Aquatic Invasive Species Prevention Permit - Motorized Boats**	N/A	\$22.00
Oregon Disabilities Hunting and Fishing Permit - Contact ODFW Salem HQ		FREE

All fees are non-refundable.

* The fee charged for the tag that was lost, destroyed, or stolen is \$2.00.

** All non-motorized boats 10 ft. or longer must carry a valid Waterway Access Permit; all out-of-state motorized boats must carry an AIS Permit. Oregon registered motorboats pay with valid registration decals.

*** Two-year permit is valid from date of purchase in the current year to the end of the following year.

ACTIVE DUTY UNIFORMED SERVICE MEMBERS AND DISABLED VETERAN

DESCRIPTION	RESIDENT	NONRESIDENT
LICENSES		
Uniformed Services Hunting	\$17.00	\$34.50
Disabled Veteran Combination - Includes Columbia Rvr Basin Endorsement	FREE	N/A
TAGS		
Uniformed Service Cougar		\$16.50
Uniformed Service Black Bear		\$16.50
Uniformed Service Deer	General Season	\$28.50
	Controlled Season	\$443.50
Uniformed Service Elk	General Season	\$49.50
	Controlled Season	\$588.00
Uniformed Service Pronghorn Antelope	\$51.50	\$395.50
Disabled Veteran Elk	\$26.00	N/A

CONTROLLED HUNT APPLICATION DEADLINE

TAG NAME	DEADLINE
Spring Black Bear	Feb. 10
Results Available	Feb. 20
All Other Big Game Tags	May 15
Results Available	June 12

TAG SALE DEADLINES AND SPORTS PAC TAG PICKUP DATES

TAG NAME	DEADLINE
Bighorn Sheep (Controlled)	Day before earliest hunt period opens
Rocky Mtn Goat (Controlled)	
Spring Black Bear (Controlled)	
Pronghorn Antelope (Controlled)	
Deer (Controlled)	
Elk (Controlled)	Sept. 1
Deer or Elk Archery (General)	
Western Oregon Buck Deer (General)	Oct. 6
Fall Black Bear (General)	Oct. 6
Fall Black Bear (Additional)	No Deadline*
West Cascade Elk (General)	Nov. 10
Cougar (General)	Oct. 6
Cougar (Additional)	No Deadline*
General Season Antlerless Elk Damage	No Deadline
Rocky Mtn Elk, 2nd Season (General)	Nov. 10
Coast Elk, 1st Season (General)	Nov. 17
Coast Elk, 2nd Season (General)	Nov. 24

Tags may be purchased or obtained after the deadline date, with a \$25.50 fee and completed attestation, online at huntfishoregon.com. Tags cannot be exchanged after the season starts.

* Hunters must purchase the general season tag for that species prior to the deadline to be eligible for the additional tag.

Archery Equipment • Outdoor Clothing

THE GUN ROOM

Rifles • Shotguns • Pistols

We carry a large selection of quality new and used firearms.

- Complete archery pro shop
- Gunsmithing
- Since 1965



Authorized Hoyt Dealer

BUY • SELL • TRADE

5537 SE Foster Rd.
Portland, Oregon 97206

503-777-3931
thegunroominc.com



Southern Oregon Archery LLC

226 E. Pine St. Central Point, OR
541-664-3310

Tuesday- Friday 10:00 AM- 6:00 PM

Saturday 9:00-5:00

contact: archerybros@msn.com



TAG REQUIREMENTS

HUNTING TAG REQUIREMENTS

HUNTING SEASON	TAG REQUIRED	ANNUAL TAG POSSESSION
General Archery Buck Deer — Western Oregon	General Archery Season Western Oregon Tag	Persons may obtain only one of these tags. ¹
Western Oregon General Buck Deer	General Any Legal Weapon Western Oregon Tag	
Controlled Deer (100 series)	Controlled 100 Series Deer Tag	
Controlled Deer (600 series)	Controlled 600 Series Deer Tag	Persons may obtain one 600 series controlled deer tag in addition to one 100 series (general or controlled). ¹
General Archery Hunting — Elk	General Archery Season Tag	Persons may obtain only one of these tags. ¹
General West Cascade Elk	General West Cascade Tag	
General Coast Elk First Season	General Western Oregon Coast First Season Tag	
General Coast Elk Second Season	General Western Oregon Coast Second Season Tag	
General Season Antlerless Elk Damage	General Season Antlerless Elk Damage Tag	
General Rocky Mtn Elk Second Season	General Eastern Oregon Rocky Mountain Second Season Tag	
Controlled Elk (200 series)	Controlled 200 Series Elk Tag	Persons may obtain only one controlled pronghorn tag through the controlled hunt drawing. ¹
Controlled Pronghorn Antelope (400 series)	Controlled Pronghorn Antelope Tag	
Controlled Rocky Mtn Goat (900 series)	Controlled Rocky Mtn Goat Tag	Persons may obtain only one controlled Rocky Mtn Goat Tag in a lifetime. ¹
Controlled Spring Black Bear (700 series)	Controlled Spring Bear Tag	Persons may obtain one Controlled Spring Black Bear Tag ¹ , one General Season Fall Black Bear Tag and one Additional Fall Black Bear Tag.
General Black Bear	General Season Fall Tag Additional General Season Fall Tag	
Controlled Bighorn Sheep (500 series)	Controlled Bighorn Sheep Tag	Persons may obtain only one Controlled Bighorn Sheep Ram Tag in a lifetime. ¹ Bighorn Sheep Ewe Controlled Tags are exempt from the Once-in-a-Lifetime limitations.
General Cougar	General Season Tag Additional General Season Tag	Persons may obtain one General Season Cougar Tag and one Additional Cougar Tag.
Western Gray Squirrel	No tag required	Refer to season dates on page 68.
Unprotected Mammals	No tag required. No closed season or bag limit (description on pg 68, definition on pg 91).	
Furbearers	See Oregon Furbearer Trapping and Hunting Regulations. ²	

¹ Premium, auction, raffle, and mandatory reporting incentive tags are all in addition to Controlled Hunt Tags.

² Any person hunting or trapping furbearing animals (Definition on page 90) must possess a valid Furtaker's License or Hunting License for Furbearers.

REAL ESTATE SPECIALISTS IN:

◦ HUNTING ◦ RECREATION

◦ RANCHING ◦ FARMING ◦ INVESTMENT

THE WHITNEY LAND COMPANY

EST. 1970

*Let us help you
find your*
**HUNTING
PROPERTY**

*The Whitney Land Company has been providing professional real estate services in Oregon,
the Pacific Northwest and throughout the Rocky Mountain states for over 50 years*

101 SE 3rd Street, Pendleton, OR 97801 · Farms@WhitneyLandCompany.com
541.278.4444 · WhitneyLandCompany.com

LANDBROKERcoop

A M E R I C A N
F A R M + R A N C H

LandReport
2020-2022
BEST
BROKERAGES

CONTROLLED HUNT APPLICATIONS AND TAGS

What is a Controlled Hunt?

Unlike general season hunts where anyone can buy a tag over-the-counter, controlled hunts are limited entry hunts that require you to apply in advance for the opportunity to draw a tag in ODFW's controlled hunts drawing. Much of Oregon's deer and elk hunting is limited entry — along with all pronghorn antelope, bighorn sheep, Spring Bear and Rocky Mtn goat hunting.

How Does the Controlled Hunt Draw Work?

Each controlled hunt application is assigned a unique seven-digit random number. A seven-digit seed number is drawn for each hunt series, which serves as a starting point for determining which applications successfully draw a tag for each hunt within the series. For deer, elk, pronghorn and spring bear hunts (Premium Hunts excluded), most tags (75%) are awarded to those first choice applicants with the most preference points. The remaining 25% are awarded randomly amongst all first choice applicants, so everyone that applies always has a chance to draw their first choice hunt. If tags remain after all first choice applicants have been successful, then remaining tags are distributed randomly amongst all second choice applicants, and so on through fifth choice applicants if tags remain. Preference points are not considered in selection of application choices two through five.

For bighorn sheep, Rocky Mtn goat, and premium hunts, there are no preference points, all tags are awarded based on a random draw.

Controlled hunts are divided into hunt series based on species, and then further divided into hunt numbers based on location. Hunters can submit one application with up to five hunt number choices in each hunt series each year.

Hunt Series:

- 100 – Buck Deer
- 200 – Elk
- 400 – Pronghorn Antelope
- 500 – Bighorn Sheep
- 600 – Antlerless Deer
- 700 – Spring Black Bear
- 900 – Rocky Mountain Goat
- L – Premium Deer
- M – Premium Elk
- N – Premium Pronghorn Antelope

Preference Points Explained

Every year you do not draw your first choice hunt you get a preference point, which increases your odds in future years. If you draw your first choice hunt, your preference points are reset to zero whether or not you actually purchase the tag. An exception to this is for Pioneer License holders or a Resident Disabled Veteran License holder who is 65 years of age or older, who have their points reset to one rather than zero when they are successful in drawing their first choice hunt. Preference points are tracked by your ODFW ID# and are maintained until you are successful in drawing your first choice hunt for a series.

If you cannot hunt this year, or choose to hunt in a general season, apply for a point saver to gain a preference point and increase your odds in future years. You must have a hunting license. You cannot apply for other hunt choices within the same series as a point saver. Exception is apply for an LOP hunt as a sixth choice by the May 15th deadline. If you do not go through the draw, you can also apply for a point saver for each hunt series July 1 through November 30. You cannot apply for other hunt choices within the same series if you apply for a Point Saver (i.e. no second choice hunt selections are permitted).

Youth applying for Point Savers cannot apply for a First Time Youth tag in the same series in the same year.

How Do I Apply for a Controlled Hunt?

Step 1: Choose a hunt.

Controlled hunts are broken down by species and location. All hunts are listed by hunt series in the hunt tables, and each hunt has a unique hunt number. You may select up to five hunt choices per series (1st choice, 2nd choice, 3rd choice, etc.). Most tags run out after the 1st choice drawing. Keep in mind that your first choice hunt is the most critical because preference points and the 25% pool only apply to first choice hunts.

You can get an idea of your odds of drawing a hunt by looking at the controlled hunt tables in the Big Game Regulations, where you will see the number of tags and number of 1st choice applicants from the previous year. Tag numbers and applicants can change from year to year, but usually not by large amounts. Previous draw reports are available by logging into your ODFW account and selecting Download Controlled Hunt Reports or they can be viewed online, myodfw.com/articles/point-summary-reports

Step 2: Decide if applying as an individual or in a party.

Many hunters choose to join together with family and friends and apply for a hunt as a party. This means that either everyone in the party will draw a tag, or no one will. Parties will not be split if the nonresident maximum is reached for any hunt or if not enough tags remain in the hunt for all party members to draw. Parties composed solely or partially of nonresidents will not be eligible to receive tags in a hunt after the nonresident maximum is reached. When applying as a party, all applicants must purchase separate applications and individual preference points are combined and then averaged for the group (averages of .51 and above will be rounded up, and averages of .50 and below will be rounded down). You must indicate whether you are applying as a party member or party leader. The party leader must apply before the party member(s). Party members must include the party leader's ODFW ID# on their applications, and the party leader's choices will apply to the entire group. There are no party applications for bighorn sheep, Rocky Mtn goat or premium hunts.

Step 3: Get a hunting license.

To apply, you must first purchase an annual hunting license. You can purchase the hunting license at the same time you apply for a controlled hunt. You can buy a license and apply online, at a license sales agent, and at ODFW offices that sell licenses.

Step 4: Complete your application and apply by February 10th for spring bear, and May 15 for all other big game species.

Once you have completed steps 1–3 above, you are ready to apply for your tag! If you have already purchased a general season deer or elk tag you will not be able to apply for a 100 series or 200 series hunt, respectively. Get your application right — simple mistakes can derail your chances of drawing a tag. Triple-check your hunt number (and party leader's number if applying with others) to make sure they are correct. If applying at a license sales agent, check your application before you leave the store and get a receipt showing your hunt choices. Keep your receipt for proof of application. If you chose to apply online on your own device, check your controlled hunt application in your online account to verify it is correct.

A controlled hunt application that needs to be changed can be done in the customer's online account by the customer through **May 25**. The customer can make as many changes as they want with no additional fees. If you choose to go to an ODFW office there will be a \$2.00 handling fee for each time a controlled hunt application is changed.

KILO ABS

RANGEFINDERS



GRAPHIC AMOLED
DISPLAY

292y AMR 1° DA 4314ft
292.3y LOS
1.1 MRAD 7 0.6 MRAD 4
2274 fps 1524 ft-lbs



Ballistic Data Xchange

KILO 10^K

KILO 8^K

Gen II Lightwave DSP ranging engine with extended range (XR) mode

Onboard environmental sensors for real-time ballistic calculations

Drop remote waypoints with Basemap® phone app

Applied Ballistics Elite with complete AB bullet database,
up to 25 custom bullet profiles

Complete range and solution data displayed together
on a graphic AMOLED display



KILO 8^K



KILO 10^K



sigsauger.com

Scan to learn more

SIGSAUER®

CONTROLLED HUNT APPLICATIONS AND TAGS

Step 5: Wait for draw results.

Results (successful or unsuccessful) will be made available by February 20 (spring black bear) and **June 12** (other big game). Check draw results by logging into your ODFW account or visiting a license agent.

Step 6: After the draw.

If you drew the tag, congratulations! But don't forget to claim your tag before the first hunt period begins. If you purchased a Sports Pac, you still need to redeem your tag voucher for the tag for your particular hunt.

If you didn't get your first choice hunt, you now have a preference point for that hunt series for next year's draw. Points are affiliated with a hunt series, not a particular hunt number, so even if you change your mind and choose a different hunt next year, the point goes with you.

Hunters have the option of deciding whether or not they want to purchase the tag for the hunt choice drawn, but if their first choice hunt is drawn they will lose their preference points.

If you did not draw a tag check out general season opportunities.

Step 7: Report your results.

Don't forget to report on your tag! See pg 18 for details.

Leftover Controlled Tags

Leftover controlled tags are not available as an additional tag.

Leftover spring bear tags go on sale March 15 at 10:00 am (PST), leftover tags for all other big game species go on sale July 1st at 10:00 am (PST). Leftover tags are only sold online. For more information please go to: MyODFW.com

Cancelled Hunts

It is rare but occasionally hunts are cancelled in response to an unexpected event such as winter kill or disease outbreak. Information about any cancelled hunts will be made available by Apr. 15. An email will be sent to all applicants who apply for a hunt that is cancelled by Apr. 15, stating the hunt applied for has been cancelled and detailing their options. If ODFW does not receive a response from the applicant, their second hunt choice will become their first choice. If that hunter is successful in the draw, no preference points are awarded and existing preference points will return to zero. If unsuccessful, applicants will receive a preference point.

Nonresident Applicants

A maximum of 3% of tags for pronghorn antelope and a maximum 5% of tags for controlled deer, elk and bear hunts can be issued to nonresidents. No less than 5% and no more than 10% of all bighorn sheep and Rocky Mtn goat tags will be issued to nonresidents. Less than the maximum percentage may be issued, as nonresident applications receive no preference other than existing preference

points in the drawings. The Guides and Outfitters Program impacts the number of nonresident tags available in the drawing.

Guides and Outfitters

The Guides and Outfitters Program provides guides and outfitters with the opportunity to market nonresident tags. A number of tags equal to one-half the nonresident tags drawn in the previous year are available through this program. Guides certified by the Oregon State Marine Board submit applications and compete for the right to market these tags. Tags not sold to guides by Apr. 15 are available in that year's big game drawing. Information on Guides and Outfitters can be obtained from Oregon State Marine Board in Salem, 503-378-2633.

Additional Controlled Hunt Information


For more detailed information on how the drawing works visit MyODFW.com. Check your preference points or success in the draw by logging into your ODFW account.

TIPS FOR E-TAGGING

Oregon State Police and ODFW want to remind hunters and anglers that it is your responsibility to e-tag your fish or animal correctly:

- **Make sure you have the MyODFW app** (which lets you tag when out of cell reception) and that it's updated.
- **Login to the MyODFW app and sync while you have internet service.**
- **Be sure to buy your big game tag or redeem your Sports Pac tag voucher by the deadline.**
- **Immediately tag your fish or animal after harvest—and enter all required information properly.**
- **Put the device in Airplane Mode if you are having problems tagging or opening the app while you are in the field.**
- **Keep your device charged with a portable charger or other method as you must be able to show your e-tag to OSP.**

More E-tagging tips at <https://myodfw.com/articles/tips-tagging-fish-and-game>





TRUST IS EARNED

The **BX-5 SANTIAM HD** is built to outlast and outperform. While others warranty failure, we guarantee unmatched optical clarity and rugged reliability for life. Because at Leupold, failure is not an option.



BE RELENTLESS



HUNTING REGULATIONS

Hunting Regulations

Shooting Hours

Game mammals may only be hunted from 1/2 hour before sunrise to 1/2 hour after sunset.

Aircraft, ATVS, Boats, Drones, Vehicles

It is unlawful to:

- Hunt or harass any wildlife from a motor-propelled vehicle.
- Hunt within eight hours of having been transported by, communicating with, or having received information on the location of a game mammal from an aircraft.
- Use drones for the following purposes:
 - » Hunting, trapping, or angling.
 - » Aiding hunting, trapping, or angling through the use of drones to harass, track, locate or scout wildlife.
 - » Interfering in the acts of a person who is lawfully hunting, trapping or angling.
- Operate or be transported by a motor-propelled vehicle in violation of a motor vehicle use restriction. This includes electric assisted bicycles, and aircraft, except for those landing on a designated air strip.
- Operate a snowmobile or ATV, unless firearms and bows are unloaded except for the following circumstances:
 - » A person who is licensed to carry a concealed handgun in Oregon
 - » A current or honorably retired law enforcement officer

For this regulation "unloaded" means:

- » Revolver – no live cartridge in the chamber that is aligned with the hammer
- » Muzzleloader – not capped or primed
- » Bow – all arrows in the quiver
- » All Other Firearms – no live cartridge in the chamber

See ORS 821.240 for complete statute language.

- Cast an artificial light from a motor vehicle while in possession of a weapon; or cast an artificial light upon a game mammal, predatory animal, or livestock from within 500 feet of a motor vehicle while in possession of a weapon.
- Shoot game mammals from or with the help of any motorboat or sailboat unless the motor has been shut off and/or sail furled and movement caused by any motor or sail has stopped.

Parts Ban

Except for the following parts, no person shall import or possess all or parts of a cervid (deer/elk family) carcass into Oregon from another state or country. Common cervid species include deer, elk, moose, and caribou.

The following parts are allowed:

- Meat that is cut and wrapped commercially or privately;
- Meat that has been boned out;
- Quarters or other portions of meat with no part of the spinal column or head attached;
- Hides and/or capes with no head attached;
- Skull plates with antlers attached that have been cleaned of all meat and brain tissue;
- Entire skulls that have been processed to remove all meat and brain tissue.
- Antlers (including velvet antlers) with no brain tissue attached;
- Upper canine teeth (i.e. buglers, whistlers, ivories);
- Finished taxidermy heads and finished European style skull mounts.

Illegal parts brought into Oregon will be confiscated and persons may be liable for disposal expenses.

Chronic Wasting Disease (CWD)

The most important wildlife disease in North America, CWD, is a 100% fatal, infectious,

transmissible spongiform encephalopathy (TSE) of deer, elk, and moose. The disease has not been detected in Oregon. In areas where this neurological disease occurs, it is spread by nose-to-nose contact between animals and through urine, feces and saliva infecting soils and habitats. CWD remains in the soil for an unknown number of years, continuing to infect animals that use infected sites.

Although CWD has not been documented in humans, public health and wildlife officials advise hunters to take precautions when pursuing or handling deer, elk, and moose that may have been exposed to CWD. Basic precautions include:

- Wear latex or rubber gloves when field dressing animals;
- Bone out the meat, do not saw through the brain or bone, especially the backbone;
- Minimize the handling of brain and spinal tissues;
- Avoid consuming the meat from any animal that tests positive for the disease.

If you will be hunting in an area where CWD may occur, more detailed information regarding precautions to take when handling animals that may have been exposed can be found online at <http://cwd-info.org/recommendations-for-hunters-simple-precautions/>.

Other Restrictions

It is unlawful to:

- Refuse inspection of any license, tag, or permit, and any wildlife taken, by an employee of ODFW, any person authorized to enforce wildlife laws, or a landowner or agent of the landowner on their land.
- Refuse inspection of any gear used for the purpose of taking wildlife by an employee of ODFW, or any person authorized to enforce wildlife laws.

Firearm Rights Restoration


3-7 year
eligibility for
most Set
Asides

We restore rights through
Expungement, Felony Reduction,
Firearm Rights Restoration, Oregon
Driver's License Restoration, and
Relief from Registration.

Free Phone Consultation

LohrkeLaw
Rights Restoration for All Oregon

541-357-6788
RestoreYourRights.com



Jesse and Elizabeth Lohrke, Attorneys

- Hunt protected wildlife.
- Disturb or remove traps or snares of any licensed trapper while that person is trapping on public lands or on other land by landowner's permission.
- Disturb, damage, remove, alter, or possess any official ODFW signs.
- Knowingly provide false information to the Department or Commission on any report required by law.
- Counsel, aid or assist in any violation of the wildlife laws, or share in any of the proceeds of such violation by receiving or possessing any wildlife. Any person who violates this rule shall incur the penalties provided for the person guilty of such violation.

Hunter Orange

No person younger than 18 years of age shall hunt with any firearm for any game mammal or upland game bird (excluding turkey) unless the person is wearing in a manner visible from all directions a hat or exterior garment of hunter orange.

Disguising Sex, Waste, Sale

It is unlawful to:

- Disguise the sex or kind of any wildlife while in the field or in transit from the field.
- Possess the meat or carcass of any deer, elk, pronghorn antelope, bighorn sheep, or Rocky Mtn goat without evidence of sex while in the field, forest, or in transit on any of the hwy's or premises open to the public in Oregon, except processed or cut and wrapped meat. Hunters must choose one of two options for proving sex for deer, elk, pronghorn, bighorn sheep, and mountain goat:
 - » Option 1: The animals head or scalp from the eyes to the ears including the antlers or horns for males.
 - » Option 2: A reproductive organ (testicle, penis, udder or vulva) attached to a major portion of meat. For white-tailed deer only hunts and mule deer only hunts, the tail must be retained for proof of species.

Note: Option 1 must be used for deer and elk hunts with antler point restrictions.

- Waste any game mammals or edible portions thereof, except that meat of cougar need not be salvaged. See definition on page 91. All wildlife crippled or killed in the field must be retrieved immediately, if possible, and kept by the hunter in the field. The duty to retrieve and to not waste does not justify otherwise criminal conduct including but not limited to trespass.
- Sell, trade, barter, exchange, or offer for sale, trade, barter, or exchange, any game mammal or parts thereof except as identified in Oregon Administrative Rule 635, Division 200.


Tagging

There are two options for tagging game mammals for which a tag is issued, paper tags and electronic tags. Hunters must choose one option at the time of purchase.

Paper Tags:

- The owner of a game mammal tag that kills a game mammal for which a paper tag is issued, shall immediately validate the tag by writing on the tag, in ink, the date and time of harvest, and the Wildlife Management Unit where harvest occurred; and attach the tag in plain sight securely to the game mammal.
 - » To keep the tag legible, one option is to place it in a plastic bag to protect it.
 - » Paper tags must be signed upon purchase or prior to use in the field.
 - » It is unlawful to have in possession an unsigned tag and/or reproduction/photocopied/resized tag(s).
 - » **Resized:** In relation to permits and tags, resized means to change the dimensions of a permit or tag, either electronically or physically, from the original size as printed on 8.5" x 11" (letter) paper; trimming to the border of the document itself after printing to original size is allowed.

THE OUTDOORS ARE CALLING



LET US HELP YOU ANSWER THE CALL!

**Weyerhaeuser forestlands offers
an expansive resource
for enjoying the great outdoors.**

We offer a variety of permits and exclusive leases across our Northwest landscape in Washington and Oregon...

Including access for hunting, camping, fishing, hiking, mountain biking, horseback riding, berry and mushroom picking, and more.



Weyerhaeuser

NEW LEASES AVAILABLE IN JULY

Explore our website to learn more

recreation.weyerhaeuser.com

HUNTING REGULATIONS

Electronic Tags:

- When the owner of any game mammal tag kills a game mammal for which an electronic tag is issued the owner shall immediately validate the tag by pressing the "Validate" button on the image of the tag in the MyODFW mobile application. Follow the prompts and complete the tag validation process by clicking "Save". After validation a confirmation number will become visible.
 - » In addition to validating a tag electronically, the tag owner's name, date of birth, ODFW ID number, harvest date, and confirmation number must be written in ink on material of the tag owner's choice (options include flagging tape, duct tape, and paper in a plastic bag to protect it), and attached in plain sight securely to the game mammal.

All Tags:

- The required information, or paper game mammal tag, must be maintained in legible condition at all times.
- The electronic tag validation information, or paper tag must be kept attached to the carcass or remain with any parts as long as any parts are preserved.

Mandatory Reporting:

- Hunters are required to report, whether you hunt or not, through ELS for all deer, elk,

pronghorn, bear, cougar and turkey tags.

Reporting deadlines are:

- » January 31, 2024 for hunts ending between April 1 and December 31, 2023
- » April 15, 2024 for hunts ending between January 1 and March 31, 2024
- » Failure to report deer and elk tags by the deadline will result in a \$25 penalty with the purchase of a 2025 license.

Possession and Transportation


- When a game mammal or part thereof is transferred to the possession of another person, including a meat processor or taxidermist, a written record shall accompany such transfer, (see Wildlife Transfer Record Form on pg 104) including:
 - » A description of the game mammal or part being transferred;
 - » The name, address, date of birth, and ODFW ID number of the person who originally tagged the animal;
 - » The issued date and time of a paper tag or the confirmation number of an electronic tag; and
 - » The date and time of harvest.
- » The written record shall remain with such game mammal or part so long as the same is preserved. The original tag should remain with the portion of the animal retained by the hunter.
- All game mammals in possession in the field or forest or in transit more than 48 hours after the close of the open season for such mammal must be tagged by ODFW or Oregon State Police.
- The operator of a vehicle transporting wildlife or parts of wildlife is subject to administrative inspection of the wildlife or wildlife parts when arriving at a wildlife inspection station with a sign reading "Wildlife Inspection Station" or "CWD Check Station".
 - » The operator of a vehicle transporting wildlife or wildlife parts that fails to stop for inspection may be issued a citation for a Class A violation.
 - » Vehicles not transporting wildlife or wildlife parts are not required to stop for inspection.
- No person shall receive or have in possession any game mammal or part thereof which: (1) is not properly tagged; (2) was taken in violation of any wildlife laws or regulations; or (3) was taken by any person who is or may be exempt from jurisdiction of such laws or regulations.
- No person shall possess or transport any game mammal or part thereof, which has been illegally killed, found or killed for humane reasons, except lawfully obtained shed antlers, unless they have notified and received

Crater Lake Realty, Inc.



Heppner Unit LOP tags

G Lazy 5 Hay & Cattle Ranch, Kimberly, OR



Private, hay and cattle ranch located in Grant County, Oregon. 6 pivots, 220 acres water rights, puts up over 1200 tons of hay annually. 1.1 miles of North Fork John Day River frontage. Alfalfa fields, 3 homes, very nice shop and hay storage. Scales for weighing hay trucks. 2009 deeded acres and an 8 month, 64 AUM BLM permit that is contiguous to the ranch. Trophy hunting for elk and mule deer. The ranch qualifies for 3 LOP's for elk and 3 LOP's for deer. This is an incredible ranch that generates positive cash flow and shows pride in ownership. Adjacent to thousands of acres of BLM.

M.T. Anderson, Broker

541-377-0030 • mtanderson@craterlakerealtyinc.com

Linda L. Long, Principal Broker

541-891-5562 • linda@craterlakerealtyinc.com

CraterLakeRealty.com • Chiloquin, OR

permission from personnel of the Oregon State Police or ODFW prior to transporting.

- No person shall possess the horns of bighorn sheep or Rocky Mtn goat that were not taken legally during an authorized season.
- No person shall sell, lend, or borrow any big game tags.

Prohibited Methods

It is unlawful to:

- To possess or use a commercial cervid attractant (definition pg 90) that contains or is derived from cervid urine.
- Hunt or shoot from or across a public Rd, Rd right-of-way or railroad right-of-way, except persons legally hunting on Rds closed to use of motor vehicles by the public.
- Hunt for or kill any wildlife for another person.
- Hunt any game mammal with dogs, except western gray squirrel.
- Hunt, locate, or scout for the purpose of hunting any wildlife with infrared or other night vision sight or equipment except trail cameras.
- Use an artificial light for hunting any wildlife, except raccoon, bobcat and opossum provided the light is not cast from or attached to a motor vehicle. This includes laser sights or any other sights which project a beam to the target, including scopes with electronic rangefinders and

scopes that receive information from a rangefinder or any electronic device. This does not include battery operated sights which only light the reticle.

- Take game mammals with trap or snare.
- Use any poisoning, immobilizing, or tranquilizing drug or chemical to hunt or kill any game mammal.

Trespass

It is unlawful to hunt on private property without permission from the landowner. See ORS 105.700 and 498.120.

The duty to retrieve and to not waste does not justify otherwise criminal conduct including but not limited to trespass.

Hunting Prohibited

It is unlawful to:

- Hunt with a centerfire rifle during the deer and elk seasons and dates in the Wildlife Management Units listed in the Centerfire Rifle Restrictions table without a used or unused deer, elk, pronghorn antelope, bighorn sheep, or Rocky Mountain goat tag valid for the dates and area being hunted.
- Remember, party hunting is illegal. A hunter must have an unused tag to hunt a game mammal for which a tag is required.
- Hunt on any refuge closed by state or federal government.

- Hunt within corporate limits of any city or town; public park or cemetery; or on any campus or grounds of a public school, college, or university.

CENTERFIRE RIFLE RESTRICTIONS

SEASON (2023 DATES)	WMUs
Eastern Buck Deer (Oct. 7 - Oct. 18)	31-77
West Cascade Bull Elk (Nov. 11 - Nov. 17)	16, 19, 21, 22, 29, 30
Rocky Mtn Bull Elk (controlled) 1st Season (Nov. 1 - Nov. 15)	31-39, 41, 42, 45-64, 66, 69, 72, 74-77
Rocky Mtn Bull Elk 2nd Season (Nov. 11 - Nov. 19)	32, 35-38, 41, 45-64, 66, 69, 72, 74-76, portions of 33 and 77 E of Hwy 97
Coast Bull Elk 1st Season (Nov. 18 - Nov. 21)	10-15, 17, 18, 20, 23
Coast Bull Elk 2nd Season (Nov. 25 - Dec. 1)	10-15, 17, 18, 20, 23
S. Coast Controlled Bull Elk (Nov. 18 - Nov. 22) (Nov. 25 - Dec. 3)	24-27

**GO HUNT.
WE'LL
CARRY
THE
GUN.**



GROVTEC

GROVTEC.COM

SLINGS + SWIVELS + TACTICAL + HOLSTERS + MORE

MADE IN WOOD VILLAGE, OR, USA 

MazamaSportingGoods.com Shop: TeamMazama.com

GO PLAY.

We buy guns!

CZ

Build your own AR-15!

MAZAMA SPORTING GOODS

Fishing Pro Shop & Gun Room

541 357-4419

1055 BAILEY HILL

EUGENE, OR

NEXT TO LOWES

LEGAL HUNTING WEAPONS FOR GAME MAMMALS

Below are the requirements for weapons that can be used to hunt game mammals. In addition to these restrictions, some controlled hunts or special areas may have further weapon restrictions.

Weapon Provisions for Hunting Game Mammals:

Centerfire Firearm (Rifles, Handguns and Shotguns)

It is unlawful to hunt game mammals with:

- .22 caliber rimfire (except for western gray squirrel).
- Fully automatic firearms.
- Semiautomatic rifles with a magazine capacity greater than five cartridges (except for western gray squirrel).
- Tracer or full-metal jacket bullets.
- Infrared, night vision, laser or any other sight that projects a beam to the target, including scopes with electronic rangefinders and scopes that receive information from any electronic device.

Shotgun

Shotguns (see definition on pg 91) with rifled barrels are considered shotguns when used for hunting game mammals when centerfire rifles or shotguns are legal weapons.

Bow

- A bow as described in this section must be used for seasons designated as archery or bow.
- Only a long bow or recurve bow may be used for seasons designated as traditional bow only.

- Only recurve, long, or compound bows are legal for hunting game mammals.
- Broadheads must be unbarbed and at least 7/8" wide. Broadheads with moveable blades that fold/collapse when withdrawn are not considered barbed. Western gray squirrel may be hunted with small game arrow points/heads.

It is unlawful to hunt game mammals with:

- Bows having a draw weight of less than 40 pounds (except no minimum draw weight for western gray squirrel).
- Any device secured to or supported by the bow that maintains the bow at full draw.
- Any electronic device attached to bow or arrow except lighted arrow nocks that have no function other than to increase visibility of the arrow, and cameras that have no other function (such as range finding) than recording images are allowed.

Muzzleloader

During muzzleloader only seasons and 600 series hunts where there is a weapon restriction of shotgun/muzzleloader only or archery/muzzleloader only:

It is unlawful to:

- Use scopes (permanent or detachable).
- Use sights that use batteries, artificial light or energy except for visually impaired hunters with a permit (see pg 28). Open and peep sights are legal, including open and peep sights with fiber optics or fluorescent paint on them.
- Hunt with or have in possession while hunting, sabots or bullets with plastic or synthetic parts. Cloth, paper or felt patches are allowed.
- Hunt with centerfire primers or matchlock as an ignition source.

- Hunt with pelletized powders or propellants. Granular (loose) black powder and black powder substitutes are the only legal propellants.
- Hunt with a revolving action muzzleloader.

During Any Legal Weapon and Western Gray Squirrel seasons, hunters may use muzzleloaders with any ignition type (except matchlock), any legal sight, any propellant, or any bullet type provided the weapon meets caliber restrictions for the species.

HELP OREGON WILDLIFE

Hunters have a long history of supporting and conserving Oregon's wildlife. Continue that tradition by switching to non-lead ammunition. Non-lead ammunition is available for most rifles, handguns and shotguns.

High performance non-lead bullets have the same stopping power as lead, but leave fewer bullet fragments that can be swallowed by scavengers and other wildlife. Switching to non-lead ammunition means eagles, scavengers, other wildlife and humans will not be exposed to lead fragments in game meat.

Lead can be harmful to wildlife and humans. A nationwide ban on lead shot for waterfowl hunting is credited with saving millions of ducks, geese and waterfowl from lead poisoning. Birds of prey, scavengers and other wildlife can be harmed by eating meat containing lead fragments.

DO YOUR PART TO HELP OREGON WILDLIFE. GET THE LEAD OUT.




SPECIES SPECIFIC WEAPON RESTRICTIONS

DEER, PRONGHORN, BLACK BEAR, COUGAR	
Minimum Centerfire Caliber (Rifles and Handguns)	.22 caliber
Minimum Muzzleloader Caliber	.40 caliber: Round ball or legal bullet #1 or larger buckshot allowed for deer, bear, and cougar
Shotgun	#1 or larger buckshot or slugs
Archery - Long, Recurve, Compound Bow	40 pound minimum draw weight
ELK, BIGHORN SHEEP, ROCKY MOUNTAIN GOAT	
Minimum Centerfire Caliber (Rifles and Handguns)	.24 caliber
Minimum Muzzleloader Caliber	.50 caliber: Round ball or legal bullet
Shotgun	Elk, slugs only. Shotguns not legal for Bighorn Sheep or Rocky Mtn Goat
Archery - Long, Recurve, Compound Bow	40 pound minimum draw weight
WESTERN GRAY SQUIRREL	
Any rifle; handgun; shotgun; non-matchlock muzzleloader; long, recurve or compound bow.	

CLEAN. DRAIN. DRY.

STOP INVASIVE SPECIES

After a day of hunting, always remember to follow the Clean Drain Dry steps to prevent the spread of invasive species.




1

Clean all plants, mud and debris from trucks, trailers, gear and pets.



2

Drain all water from boats and recreational vehicles.



3

Dry boots/waders and all equipment for at least 5 days.



www.blm.gov



www.wildlife-forever.org



www.cleandraindry.org

Learn to identify invasive species in your area. Report findings to a local fish and wildlife agency!

YOUTH HUNTING

YOUTH

DESCRIPTION	RESIDENT	NONRESIDENT
Combination License (12 - 17 years old) - Includes Angling, Hunting, Shellfish and Columbia Rvr Basin Endorsement	\$10.00	
Youth Sports Pac - Includes Combination Hunting, Angling, and Shellfish License, Combined Angling Harvest Tag, Upland Game Bird and Waterfowl Validations, plus a General or Controlled Deer, General or Controlled Elk, Cougar, General or Controlled Bear, and Spring or Fall Turkey tag. A Youth Sports Pac also includes the Columbia Rvr Basin Endorsement.	\$55.00	N/A

YOUTH CONTROLLED HUNTS (12-17 YEARS OLD)

100 Series Deer	pg 40
200 Series Elk.....	pg 57
400 Series Pronghorn	pg 61
600 Series Antlerless Deer	pg 43
700 Series Bear.....	pg 67

Oregon offers numerous youth hunting opportunities intended to promote a safe, enjoyable experience with an increased chance for success. License prices are reduced to make it easier for families to introduce kids to hunting.

Licensing Requirements

- Youth 12 to 17 years of age must purchase a Combination License or Youth Sports Pac to hunt, participate in the big game controlled hunt drawing, or purchase preference points.
- Youth 11 years of age and under do not need a license to hunt game birds, small game, or unprotected wildlife.
- Youth 9 to 11 years of age and older may apply for preference point savers through the controlled hunt drawing provided they purchase a Combination License or Youth Sports Pac. The free Youth Game Bird Hunting License does not allow a youth to participate in the controlled hunt drawing or apply for preference points.
- Youth between 9 and 12 years of age may possess both a free Youth Game Bird Hunting License and a Combination License or Youth Sports Pac.
- A Combination License or Youth Sports Pac purchased by a youth 17 years of age will be valid for the entire calendar year even if the youth turns age 18 before the end of the calendar year. However, youths may not hunt with youth hunt tags once they turn 18 years of age.

Hunter Education

Before hunting, youth 17 years of age or younger must:

- Complete a Hunter Education Course (Any U.S. state, Canada or Mexico).
- Have in their possession a Hunter Education Certificate or a Department issued document with their Hunter Education Certificate number to hunt anywhere except land owned by their parent or

legal guardian. See exceptions under the Mentored Youth Hunter Program.

Hunter Education can be completed with a conventional classroom course or independent study with a hands-on field day. For more information visit: myodfw.com/articles/take-hunter-education-course

Hunter Orange

No person younger than 18 years of age shall hunt with any firearm for any game mammal or upland game bird (excluding turkey) unless the person is wearing in a manner visible from all directions a hat or exterior garment of hunter orange.

Youth Specific Regulations

- No youth 11 years of age or younger may hunt for big game except for youth participating in the Mentored Youth Hunter Program.
- Any youth 13 years of age and under must be accompanied by an adult 21 years of age or older while hunting on property other than land owned by their parent or legal guardian.

Controlled Hunts

- A Combination License or Youth Sports Pac is required for a youth to participate in the controlled hunt drawing.
- A youth 11 years of age may apply in the controlled hunt drawing provided the youth is 12 years of age or older and has completed a Hunter Education Course by the time they participate in the hunt.
- Youth 9 to 11 years of age may purchase point saver applications in the controlled hunt drawing provided they possess a valid Combination License or Youth Sports Pac.
- Only youth 12 to 17 years of age at the time of the hunt may participate in Youth Controlled Hunts.

- Youth are not limited to applying for Youth Controlled Hunts and may choose to apply for other controlled hunts.

Youth First Time Hunt Program

Resident youth are eligible to receive one buck deer (100 series), one antlerless deer (600 series) and one antlerless elk (200 series) provided they have not previously been successful in the controlled hunt drawing for that series. This program provides an opportunity for families to have a back-up plan that ensures beginning youth hunters will get a chance to hunt even if they are unsuccessful in the controlled hunt drawing.

Who May Apply:

- Resident youth 12 to 17 years of age. Youth 11 years of age may apply if they will be 12 years of age by the time they hunt. Youths may not hunt with "First Time" tags once they turn 18 years of age.
- Youth that applied but were unsuccessful for 100, 200, and/or 600 series controlled hunts in the current year controlled hunt drawing and have never drawn a controlled hunt for that respective series.

Eligible Hunts

- The Youth "First Time" Hunt Program applies to all controlled hunts that meet a minimum tag allocation:
 - » **Buck Deer (100 series):** at least 201 tags
 - » **Elk (200 series) antlerless only:** at least 51 tags
 - » **Antlerless deer (600 series):** at least 51 tags

How to Apply:

- If youth meet the criteria above, submit a Youth "First Time" Program Hunt application online to request a tag of their choice from the authorized list of hunts. No additional fee is required for this application. See myodfw.com/articles/hunting-opportunities-youth for online instructions and a list of qualifying hunts.

- Application period begins July 1st, and must be applied for prior to the day the hunt begins.
- Enter the hunt choice per hunt series to ensure receipt of an eligible hunt (see min. tag level, per hunt series on pg 22). The hunt choices may be different than the hunt choices made in the unsuccessful controlled hunt drawing.
- Youth will be assigned a tag and be able to purchase the tag after their application is processed.
- Tag sale deadlines apply.

Important Things to Know:

- Youth must have completed a Hunter Education Course by the time they participate in the hunt.
- A youth loses eligibility for a “First Time” tag in a hunt series once they have been successful for any hunt choice in that series (including youth hunts and LOP tags), except for leftover tags.
- Preference points will not be used if participating in the “First Time” program.
- Youth that have applied for Point Savers in the respective hunt series for the current year are NOT eligible for a guaranteed “First Time” tag.
- Youth must obtain the controlled hunt tag before the hunt begins.
- Adults who apply in a party with a youth in the controlled hunt drawing and are unsuccessful will not receive tags if the youth requests a “First Time” tag.
- Youth can use their “First Time” options in any combination (all in one year, one per year, skip years between tags).
- Elk (200 series) hunts allowing the harvest of an antlered animal are not eligible for the Youth “First Time” Program.
- Youth can hunt in general seasons and use leftover tags if available without losing eligibility for “First Time” tag.
- “First Time” tags are not additional tags.
- Other hunters with appropriate tags may hunt with youth.

Mentored Youth Hunter Program

The program gives youth the opportunity to receive mentored, one-on-one field training on the ethics, safety, responsibility and enjoyment of hunting while being closely supervised by a licensed adult.

Youth Participation

Resident and nonresident youth may participate in the Mentored Youth Hunter Program, without first passing an approved Hunter Education Program, provided the youth:

- Is 9 to 15 years of age. At age 16, a youth is no longer eligible to participate in the Mentored Youth Hunting Program and must pass an approved hunter education program, possess a Youth License, and appropriate tags.
- Hunts while accompanied by a supervising hunter who is 21 years of age or older and who has a valid license and tag(s) for the dates, area and species being hunted.
- Completes the free annual registration. Register Online at: myodfw.com/articles/mentored-youth-hunter-program or at your local license agent.
- Possesses verification of program registration while hunting.
- Follows all hunting regulations.
- Remains under the immediate control of the supervising hunter at all times while the youth is in possession of any legal weapon for the hunt.
- Is wearing a hunter orange exterior garment (shirt, jacket, coat, vest, or sweater) or hat when hunting with a firearm for game mammals or upland birds (except turkey). The exterior garment or hat must have hunter orange visible in all directions (360 degrees).

Supervising Hunter

The supervising hunter shall:

- Have a valid hunting license and tag(s) valid for the dates, area and species being hunted.
- Maintain immediate control of the mentored youth hunter at all times while the youth is in possession of any legal weapon for the hunt.

- Ensure that all Oregon hunting regulations are followed.
- Be responsible and accountable for all actions of the mentored youth hunter while engaged in hunting.
- Supervise only one mentored youth hunter at any given time while engaged in hunting.
- Review information on safe hunting practices, see myodfw.com/articles/mentored-youth-hunter-program.
- Ensure no more than one legal weapon for the hunt is possessed collectively by the supervising hunter and the youth being mentored at any time while engaged in hunting.

Seasons and Bag Limits

- Any wildlife harvested by the mentored youth hunter shall be counted towards the supervising hunter's bag limit.
- The Mentored Youth Hunting Program is not applicable to designated youth only seasons and hunts.
 - » This is because the mentored youth can only take an animal the supervising hunter could legally harvest and the supervising hunter could not legally harvest an animal during a youth only hunt.

Mentored Youth Preference Points

- Youth participating in the Mentored Youth Hunting Program will receive one mentored youth preference point for each year the youth registers for the program.
- The mentored youth preference points will be “banked” and held in the licensing system with no expiration date. To redeem banked points, see myodfw.com/articles/mentored-youth-hunter-program for more information.
- Once Mentored Youth Preference Points are redeemed, they are converted to the Preference Point System and are subject to the Oregon Administrative Rules that govern preference points.
- Redeemed points must be used at one time and may not be split among controlled hunt series.

For More Information Please Visit:

myodfw.com/articles/mentored-youth-hunter-program

THANK YOU FOR PROTECTING OREGON'S RICH CULTURAL HERITAGE

- Cultural resources in Oregon include both Indian and early Euro-American archaeological sites, burials, and sacred objects.
- Cultural sites are not a renewable resource. Once taken or damaged they are lost forever.
- They are protected by law on public and private land. Disturbing them can lead to serious penalties.
- Further information is available at oregon.gov/oprd/OH/pages/technicalresources.aspx

LANDOWNERS

Landowner Specific Rules and Regulations

- A resident does not need a license to hunt on land upon which the person resides and is owned by the person or a member of the person's immediate family, unless they are hunting for a species for which a tag is required or are applying for big game tags.
- A landowner or landowner agent does not need a hunting or trapping license to take predatory animals on land they own, lease, lawfully occupy, possess, or have charge or dominion over.
- Landowners or their agents may hunt predatory animals with a spotlight, and from a vehicle on lands that they legally own or occupy.

Landowner Preference Program

- Landowners with a minimum of 40 contiguous acres may qualify for controlled hunts tags on their property. In order to qualify, lands must be registered with ODFW and hunters must apply for hunts through the controlled hunt system. Registration and further information on the Landowner Preference Program (LOP) can be found at: myodfw.com/landowner-preference-program or by contacting

ODFW License Service at 503-947-6101. Registration packets can also be acquired through local ODFW offices.

- Renew registrations and complete tag distribution lists online.
- LOP tags are only valid within the registered property boundaries for which the tag is issued.
- All landowners and eligible applicants must purchase controlled hunt application prior to the deadline. Applications for LOP tags must indicate a landowner preference hunt choice on their application.

LOP Tag Limits

- Antelope hunts with an either sex or a one doe or fawn bag limit are available to landowners or immediate family through the LOP program. All LOP antelope tags will be limited to a doe/fawn bag limit.
- LOP tags are not available for 223T or the Aug. 15 – Dec. 31 youth elk hunts. In the following hunts LOP tags will be limited to five tags or 10% of the total controlled hunt tags, whichever is greater: elk hunts; 254R1, 254Y1, 255R1, 255Y1, 256R1 and 256Y1: buck deer hunts; 141C, 142B, 143C, 145A, 148A, 154C, 157A and 165R2.
- In addition to the hunts listed, buck mule deer LOP tags may be limited in WMUs below Population Management Objective. The list of affected mule deer buck hunts will be available starting May 1 of each year.

LOP TAGS ALLOWED PER SERIES

TAGS	ACREAGE	HUNT TYPES
2	40 ¹	Antlerless deer, antlerless elk, and all hunts occurring in western Oregon
2	160 ²	All Hunts
3	1,200 ²	All Hunts
4	2,500 ²	All Hunts
5	5,000 ²	All Hunts
6	10,000 ²	All Hunts
8	20,000 ²	All Hunts
10	40,000 ²	All Hunts
12	80,000 ²	All Hunts
14	160,000+ ²	All Hunts

¹ Must be contiguous/connected acreage.

² Must be minimum of 160 contiguous/connected acres.

LOP ELIGIBLE HUNTS AND DEADLINES

LOP ELIGIBLE HUNT SERIES	LOP DEADLINES		
	PURCHASE OF CONTROLLED HUNT APPLICATION	LANDOWNER REGISTRATION/TAG DISTRIBUTION FORMS	TAG PURCHASE
100 Series Deer (limited)	May 15	May 15	Day Before Hunt
100 Series Deer (leftover limited tags)	Day Before Hunt*	Day Before Hunt*	Day Before Hunt
100 Series Deer	Day Before Hunt*	Day Before Hunt*	Day Before Hunt
200 Series Elk (bull, either sex, and antlerless)	Day Before Hunt*	Day Before Hunt*	Day Before Hunt
200 Series Elk (Long Duration Youth)	LOP Not Available	LOP Not Available	LOP Not Available
200 Series Elk (limited)	May 15	May 15	Day Before Hunt
200 Series Elk (leftover limited tags)	Day Before Hunt*	Day Before Hunt*	Day Before Hunt
400 Series Pronghorn	Day Before Hunt*	Day Before Hunt*	Day Before Hunt
600 Series Deer	Day Before Hunt*	Day Before Hunt*	Day Before Hunt

* Prior to 5:00 pm of last business day before hunt begins.



UNITED

INVESTIGATION SERVICES



CONTACT US TODAY!

(503) 454-6270 www.UnitedIS.com Inbox@UnitedIS.com

Private Support with a Public Mission.

- Drone Services
- Digital Forensics
- Subpoena Services
- Infidelity Support
- Property Damage
- Background Checks
- Surveillance
- Asset Protection
- Hunting Accidents
- Family & Juvenile Law
- Civil & Criminal Defense
- Missing Persons & Animals

Our specialized team of investigators and array of resources will assist any case at any complexity.

We are UNITED in our mission!



PI-ID:98659



UNIFORMED SERVICES AND DISABLED VETERANS

The information on this page is a summary of regulations and opportunities related to Disabled Veterans and active duty Members of the Uniformed Services.

Uniformed Services Members

“Uniformed Services” includes Army, Navy, Air Force (along with Space Force), Marine Corps and Coast Guard, or their reserve components; the National Guard or Oregon National Guard, commissioned corps of the National Oceanic and Atmospheric Administration, and the Public Health Service of the United States Department of Health and Human Services detailed with the Army or Navy.

Resident

The requirement for a person to reside in Oregon for not less than six months to be considered a resident is waived for Members of the uniformed services of the United States who:

- Are permanently assigned to active duty in this state, and their spouse and dependent children; or
- Reside in this state while assigned to duty at any base, station, shore establishment or other facility in this state; or
- Reside in this state while serving as members of the crew of a ship that has an Oregon port or shore establishment as its home port or permanent station.

Nonresident Members of the Uniformed Services

- Must obtain a valid nonresident hunting license.
- A nonresident active duty member of the uniformed services may purchase licenses, general season tags, and permits at reduced rates (see table below).
- Pay nonresident tag fees for controlled hunt tags and are subject to nonresident tag limitations (5% for deer and elk).

Tag Sales Deadlines

Active duty members of the uniformed services with Oregon resident status will be permitted to purchase their general season tag after the deadline.

Uniformed Services Active Duty Controlled Hunt Tags

Oregon’s active duty members of the uniformed services stationed outside of the state can obtain a controlled deer, elk, or spring bear hunt tag while on leave during the season. To qualify for these tags the individual must be an Oregon resident currently stationed outside of the state.

- To purchase the tag the active members of the uniformed services must provide the following information to the local ODFW District office responsible for issuing the tag:
 - » A copy of an active duty military ID.
 - » A copy of current leave papers to document they are currently stationed outside of Oregon.
 - » A valid Oregon resident hunting license.

- Tags will be issued on a first-come, first-served basis, **beginning March 1 for spring bear hunts and July 1 for deer and elk hunts**, until the authorized number of tags have been issued.
- Tags may be issued for:
 - » Spring bear hunts, controlled deer or elk hunts with a bag limit of “antlerless”, or “spike only”, that have a minimum of 20 tags.
 - » Controlled deer or elk hunts with a bag limit that allows buck deer or bull elk with two or more points on one antler, not counting the brow tine, to be harvested, that have a minimum of **100 tags** authorized by the Commission.
 - » Additional tags for active members of the uniformed services for each controlled hunt will not exceed 10% of the tag number authorized by the Commission.
- Active members of the uniformed services Controlled Hunt Tags cannot be authorized for controlled hunts occurring on the Starkey Experimental Forest, Hart Mountain NAR, or Umatilla NWR.
- All hunt specific regulations for the hunt where a tag is issued will apply.
- Tag recipient must pay the standard resident price for the tag.
- Hunter must provide harvest and effort information to the issuing office within five business days after the closing date of the hunt.
- For further information, please contact the ODFW District Office in the location you would like to hunt to make an appointment.

ACTIVE DUTY UNIFORMED SERVICE MEMBERS AND DISABLED VETERAN LICENSES AND TAGS

DESCRIPTION		RESIDENT	NONRESIDENT
LICENSES			
Uniformed Services Hunting		\$17.00	\$34.50
Disabled Veteran Combination - Includes Columbia Rvr Basin Endorsement		FREE	N/A
TAGS			
Uniformed Service Cougar		\$16.50	
Uniformed Service Black Bear		\$16.50	
Uniformed Service Deer	General Season	\$28.50	\$28.50
	Controlled Season	\$28.50	\$443.50
Uniformed Service Elk	General Season	\$49.50	\$49.50
	Controlled Season	\$49.50	\$588.00
Uniformed Service Pronghorn Antelope		\$51.50	\$395.50
Disabled Veteran Elk		\$26.00	N/A

Disabled Veterans

Resident Disabled Veteran License

To qualify for a free resident disabled veteran license you must have at least a 25% disabled rating from any branch of the Armed Forces of the United States.

Disabled Veterans are eligible to purchase an elk tag at a reduced price. For an application visit: myodfw.com/articles/hunters-and-anglers-disabilities

Disabled Veterans Criteria for Oregon Disabilities Hunting and Fishing Permits

To be considered a person with a disability under the wildlife laws, a disabled veteran must provide: Written proof that the last official certification of record by the United States Department of Veterans Affairs or any branch of the Armed Forces of the United States shows the person to be at least 65% disabled (ORS 496. 018).

See pg 28 for more information regarding the Oregon Disabilities Hunting and Fishing Permit program.

FIREWOOD ALERT!

**BUY IT WHERE
YOU BURN IT.**

**DON'T MOVE
FIREWOOD.org**



*The tree-killing **emerald ash borer** has been found in Oregon. It and other forest pests can hitchhike in your firewood. Help us protect Oregon's forests!*

Want to help detect pests before an outbreak?
Join the Forest Pest Detectors Network.
<http://pestdetector.forestry.oregonstate.edu/>

YOUR SOURCE FOR RECREATIONAL HUNTING PROPERTIES



Realtree United Country Hunting Properties is the nation's leading hunting and lifestyle real estate company, providing a level of expertise, knowledge and reach that is simply unmatched in the hunting world.



**\$5 BILLION IN
HUNTING
PROPERTY**



**\$8 BILLION IN
LAND
SALES**



**CONTACT US TODAY
TO LEARN MORE**

**800.999.1020
RealtreeUC.com**

*Companywide sales 2021

DISABILITIES HUNTING AND FISHING PERMIT INFORMATION

Oregon makes hunting and fishing more accessible for people with permanent disabilities.

Who May Apply

In order to be considered a person with a disability under the wildlife laws, a person shall provide either:

- Written certification from a licensed physician, licensed physician assistant or certified nurse practitioner which states that the applicant:
 - » Is permanently unable to walk without the use of, or assistance from, a brace, cane, crutch, prosthetic device, wheelchair, scooter or walker;
 - » Is restricted by lung disease to the extent that the person's forced expiratory volume for one second, when measured by a spirometer, is less than 35 percent predicted, or arterial oxygen tension is less than 55 mm/Hg on room air at rest;
 - » Has a cardiac condition to the extent that the person's functional limitations are classified in severity as Class III or Class IV, according to standards established by the American Heart Association;
 - » Has a permanent, physical impairment that prevents the person from holding or shooting a firearm or bow or from holding a fishing rod in hand; or
 - » Has central visual acuity that permanently does not exceed 20/200 in

the better eye with corrective lenses, or the widest diameter of the visual field is no greater than 20 degrees; or

- Written proof that the last official certification of record by the United States Department of Veterans Affairs or any branch of the Armed Forces of the United States shows the person to be at least 65 percent disabled (ORS 496.018).

Accommodations

An "Oregon Disabilities Hunting and Fishing Permit" holder may:

- Hunt from a parked motor-propelled vehicle except on any public road or Hwy, or within Cooperative Travel Management Areas. A public road is the entire right of way of any road over which the public has a right of use. Public roads include, but are not limited to, road related structures that are in the right of way such as tunnels, bridges, or similar structures. Roads on federal, state, or local government lands are public roads. Hunting from a parked motor-propelled vehicle is allowed on private land with the landowner's permission and on public land where offroad travel is permitted.
- Have an able-bodied companion accompany them and kill any animal wounded by the permit holder. The wounded animal must be killed using a legal weapon for the season and species

designated on the tag. The companion must immediately complete the tagging procedure as described on pg 17-18 for the permit holder. The companion is not required to possess a hunting license or tag (OAR 635-065-0090(3)), except a person accompanying a visually impaired hunter is required to possess a valid hunting license and may shoot a game animal on behalf of the hunter while in the presence of the hunter (ORS 498.170).

Assistance From Others

Disabilities listed above must be permanent. A Disabilities Hunting and Fishing Permit will not be issued for temporary disabilities. Permits are valid for five calendar years. To renew a permit, the holder must submit a new, updated application form.

A person who is not visually impaired and who accompanies a hunter who is visually impaired that possesses an "Oregon Disabilities Hunting and Fishing Permit" may:

- assist the hunter in selecting a game animal or bird;
- assist the hunter aiming or sighting a firearm;
- advise the hunter when to fire a firearm;
- shoot a game animal or bird on behalf of the hunter while in the immediate presence of the hunter; and
- tag and retrieve game animals and birds on behalf of the hunter.

The person accompanying a hunter who is visually impaired is required to possess a valid hunting license and may also hunt game animals or birds if the person possesses the appropriate tags, permits, validations and stamps for the area and time period.

BAG LIMIT FOR HOLDERS OF OREGON DISABILITIES HUNTING AND FISHING PERMIT

ONE DEER DURING BUCK ONLY SEASONS:

Biggs	Columbia Basin	Indigo	Maupin	McKenzie
Melrose	Santiam	Willamette		

ANTLERLESS OR LEGAL BULL DURING BULL ONLY SEASONS:

Applegate	Beatys Butte	Beulah	Biggs	Catherine Creek
Chesnimnus	Columbia Basin	East Fort Rock ^a	Fossil	Grizzly
Hood	Imnaha	Juniper	Keating	Lookout Mountain
Malheur River	Maupin	Melrose	Minam	Murderers Creek
Northside	Ochoco	Owyhee	Paulina	Pine Creek
Silvies	Siuslaw	Sixes	Sled Springs	Steens Mountain
South Sumpter ^b	Wagontire	White River	Whitehorse	Willamette

ANTLERLESS OR LEGAL BULL DURING BULL ONLY SEASON OUTSIDE NATIONAL FOREST LANDS:

Dixon	Evans Creek	Indigo	McKenzie	Rogue
Santiam				

PRONGHORN ANTELOPE: ALL "BUCK PRONGHORN" HUNTS HAVE A BAG LIMIT OF "ONE PRONGHORN ANTELOPE"

^a That portion east of highway 97.

^b Hunt area for 251B1 and 251B2: see pg 100.

PERMIT APPLICATION

For more information or to obtain an "Oregon Disabilities Hunting and Fishing Permit" application packet, please visit our website at myodfw.com/articles/oregon-disabilities-hunting-and-fishing-permit-information. Application packets are also available at the headquarters office, regional offices, district offices, or by calling 503-947-6101.

GET *in the* GAME



OHA IS PROTECTING OUR WILDLIFE, HABITAT AND HUNTING HERITAGE.

OHA IS A STRONG VOICE FOR OREGON HUNTERS WITH FULL-TIME STAFF WORKING ON ISSUES THAT ARE IMPORTANT IN OUR STATE. JOIN US AND SUPPORT OUR EFFORTS!

- Leading the fight to protect our hunting heritage
- Pressing for intensive predator management
- Advocating for science-based wildlife management
- Increasing recruitment through our Learn To Hunt program
- Enhancing the habitat where you live and hunt
- Safeguarding wildlands and hunter access
- Actively representing hunters in Salem
- Funding wildlife safe passage projects
- Leading efforts to combat poaching



WE NEED YOU IN OUR CAMP!

JOIN OHA AND GET 6 ISSUES OF OREGON HUNTER MAGAZINE & THE OREGON HUNTER'S CALENDAR + GET A KUIU HAT OR A WORK SHARP!

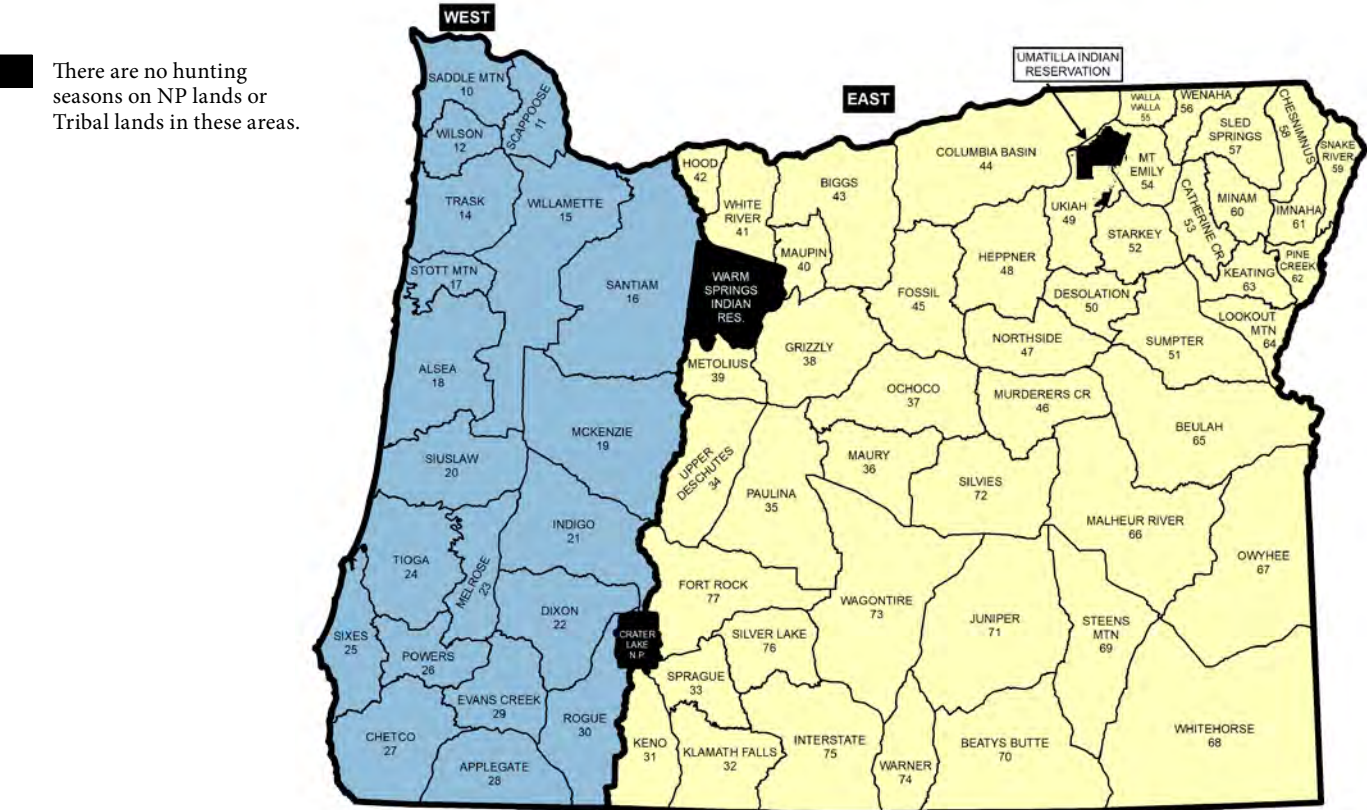
CALL US TODAY: 541-772-7313 OR VISIT OREGONHUNTERS.ORG/OFFERS

SCAN ME



BUCK DEER SEASONS

Any Legal Weapon Seasons



	OPEN SEASON	TAG REQUIRED	BAG LIMIT	OPEN AREA
Western (General Season)	<div></div> Oct. 7 - Nov. 10	General Any Legal Weapon Western Oregon Tag	One buck with visible antler	Units 10 - 30.
Eastern (Controlled Season)	<div></div> Consult controlled hunt tables	Controlled 100 Series Deer Tag	Consult controlled hunt tables	Consult controlled hunt table, see pages 34–37.

White-tailed deer are illegal to harvest in all Western Oregon units except controlled hunts in the Melrose Unit (#23) that specifically list white-tailed deer in the bag limit.

ATTENTION YOUTH HUNTERS: EXTENDED WESTERN OREGON DEER SEASON

To increase youth hunting opportunity, the Western Oregon general buck deer Any Legal Weapon season is extended two days for youth 12-17 years of age. Youth hunters with an unfilled General Any Legal Weapon Western Oregon deer tag or an unfilled W. High Cascade (119A) controlled hunt tag may hunt the area of the Western Oregon General Buck Deer season Nov. 11-12, 2023. This opportunity is not available to Mentored Youth Hunt Program participants as each youth hunter must have their own tag to participate. The tag sale deadline is Oct. 6, 2023. Bag limit: One buck with visible antler.

HAVE YOU TRIED NON-LEAD AMMO?

Non-lead fills tags, without the risk to eagles and other scavengers

Make the switch to continue hunter's conservation leadership and for **the future of our hunting heritage**

Take our 5-minute course, enter proof of purchase + a valid Oregon hunter ID
& you'll be entered to WIN Awesome Hunting Gear

**NON-LEAD
HUNTING
EDUCATION**

SCAN ME








to learn more visit nonleadeducation.com

Archery Seasons



- Hunters should be aware of drought conditions and risk of fire in their hunting units
- ODFW will not close hunting seasons due to drought or fire
- Landowners/managers control access, so check on access and road closure information in advance
- If all access to a hunt unit is closed due to fire restrictions and ODFW determines hunters lost their opportunity to hunt, ODFW will evaluate the situation after the season(s) close
- If ODFW determines compensation for lost access is warranted, ODFW will notify the affected hunters of their options
- For additional drought information, see myodfw.com/articles/impact-drought-fish-and-wildlife

ARCHERY SEASONS

	OPEN SEASON	TAG REQUIRED	BAG LIMIT	OPEN AREA
WESTERN OREGON	 Sept. 2 - Oct. 1	General Archery Season Western Oregon Deer Tag	One buck with visible antler	Units 11, 12, 14, 22, 24, 27, and 28.
			One deer	South Indigo: That part of Unit 21 south of the following line: beginning along the eastern edge of Unit 21 at the Pacific Crest Trail; south on the Pacific Crest Trail to Trail 3641; westerly on Trails 3641, 3643 and 1407 to FS Rd 770; westerly on FRs 770, 2154, 236, 436 to FR 3810; northwest on 3810 to junction of FR 3810 and 5851; north on 5851 to Trail 1407; north on 1407 to FR 5850; north and west on 5850 to 745; westerly along FRs 745, 2213, 767, 2212 (Champion Saddle) and County Rd 2460 (Sharps Creek Rd) to BLM Rd 23-1-12; southwest on BLM Rds 23-1-12 and 23-1-13 to BLM Rd 23-3-5.4 (Big River Rd); northwest on BLM Rd 23-3-5.4 to the unit boundary at London Rd.
	 Sept. 2 - Oct. 1 & Nov. 18 - Dec. 10	General Archery Season Western Oregon Deer Tag	One buck with visible antler	Units 25, 29, and 30
			One deer	Unit 23
WESTERN OREGON	 Sept. 2 - Oct. 1 (Any legal archery weapon) Nov. 18 - Dec. 10 (Traditional archery equipment only)	General Archery Season Western Oregon Deer Tag	One buck with visible antler	Unit 26
			One deer	Units 10, 17, 18, 20
	 Sept. 2 - Oct. 1 & Nov. 25 - Dec. 17	General Archery Season Western Oregon Deer Tag	One deer	Units 15, 16, 19 and the northern portion of unit 21 (portion of unit 21 not included in South Indigo boundary description above)
EASTERN OREGON	 Controlled deer archery hunting only	Controlled 100 Series Deer Tag	Consult controlled hunt tables	Consult controlled hunt table, see pages 38 - 39.

NOTE: White-tailed deer are illegal to harvest in all Western Oregon units except controlled hunts in the Melrose Unit (#23) that specifically lists white-tailed deer in the bag limit.

THIS PLATE PROTECTS WILDLIFE

Support wildlife conservation in Oregon with your purchase of the Watch for Wildlife license plate. Available now at a DMV near you.

Learn how the proceeds are making roads safer for migrating animals statewide by scanning or visiting us at myowf.org/watchforwildlife.



OREGON WILDLIFE FOUNDATION



BUCK DEER SEASONS

Additional Regulations

- It is unlawful to hunt with a centerfire rifle without a valid (used or unused) deer or elk tag for certain time periods and areas; see pg 19.
- White-tailed deer are illegal to harvest in all Western Oregon units except controlled hunts in the Melrose Unit (#23) that specifically list white-tailed deer in the bag limit.

Hunt Area

Entire Wildlife Management Unit unless indicated with an asterisk(*). See pages 92-93 for controlled hunt boundary descriptions.

Tag Sale Deadline

The day before the hunt begins.

Private lands will limit access for highlighted hunts. Do not apply unless you have access to a place to hunt.

ANY LEGAL WEAPON CONTROLLED 100 SERIES HUNTS

HUNT #	HUNT NAME	BAG LIMIT	OPEN SEASON	2023 TAGS	2022 1ST CHOICE APPLICANTS
112	Wilson Unit	One buck with visible antler	Nov. 4 - Nov. 30	17	NEW
119A	W High Cascade* Tag valid for both W High Cascade hunt and Western Oregon General ALW Deer Season. Hunters who harvest a deer in the W High Cascade hunt may not hunt in General ALW Deer season.	One buck with visible antler	Sep. 16 - Sep. 24	3,300	1,449
122	Dixon Unit	One buck with visible antler	Nov. 18 - Dec. 10	17	NEW
123A	Umpqua*	One white-tailed or black-tailed buck with visible antler	Oct. 7 - Oct. 18	22	128
123B	N Bank Habitat*	One white-tailed buck with visible antler or one black-tailed deer	Dec. 30 - Jan. 5, 2024	3	207

GUN RIGHTS RESTORED



*Felonies Reduced, Crimes Removed,
Rights Restored!*

Serving ALL of Oregon



OREGON GUN LAW

oregongunlaw.com



(541) 227-2266



info@oregongunlaw.com

CALL OR EMAIL FOR A **FREE** CONSULTATION

Private lands will limit access for highlighted hunts. Do not apply unless you have access to a place to hunt.

ANY LEGAL WEAPON CONTROLLED 100 SERIES HUNTS (CONTINUED)

HUNT #	HUNT NAME	BAG LIMIT	OPEN SEASON	2023 TAGS	2022 1 ST CHOICE APPLICANTS
131	Keno Unit	One buck with visible antler	Oct. 7 - Oct. 18	825	1,075
132	Klamath Falls Unit	One buck with visible antler	Oct. 7 - Oct. 18	825	1,097
133	Sprague Unit	One buck with visible antler	Oct. 7 - Oct. 18	495	526
134	Upper Deschutes Unit	One buck with visible antler	Oct. 7 - Oct. 18	1,980	2,444
135	Paulina Unit	One buck with visible antler	Oct. 7 - Oct. 18	990	2,619
136	Maury Unit	One buck with visible antler	Oct. 7 - Oct. 18	275	802
137	Ochoco Unit	One buck with visible antler	Oct. 7 - Oct. 18	2,255	4,219
138	Grizzly Unit	One buck with visible antler	Oct. 7 - Oct. 18	770	2,084
139	Metolius Unit	One buck with visible antler	Oct. 7 - Oct. 18	220	1,774
140	Maupin Unit	One buck with visible antler	Oct. 7 - Oct. 18	440	378
141A	Hood - White Rvr*	One buck with visible antler	Sep. 16 - Sep. 24	83	459
141B	White Rvr Unit No. 1	One buck with visible antler	Oct. 7 - Oct. 18	1,210	2,111
141C	White Rvr Unit No. 2	One buck with visible antler	Nov. 18 - Dec. 3	10	2,020
142A	Hood Unit No. 1	One buck with visible antler	Oct. 7 - Oct. 18	495	100
142B	Hood Unit No. 2	One buck with visible antler	Nov. 18 - Dec. 3	10	246
143A	E Biggs*	One buck with visible antler	Oct. 7 - Oct. 18	770	484
143B	W Biggs*	One buck with visible antler	Oct. 7 - Oct. 18	770	939
143C	John Day Canyon*	One buck with visible antler	Nov. 25 - Dec. 3	11	397
144	Columbia Basin Unit	One buck with visible antler	Oct. 7 - Oct. 18	1,980	1,327




THE ORIGINAL PORTABLE WINCH™

IDEAL WINCHES FOR HUNTERS

80/82 VOLT[®] 82V MAX LITHIUM-ION

PCW3000-Li

Pulling force (Single line): 2,200 lb
 Pulling force (Double line): 4,400 lb
 Weight: 20 lb
 Motor / Engine: Brushless electric 1.0 kW, 82V

POWERED by HONDA

PCW3000

1,600 lb
 3,200 lb
 20 lb
 Honda 4-stroke GX35
 360° inclinable

POWERED by HONDA

PCW5000

2,200 lb
 4,400 lb
 35 lb
 Honda 4-stroke GXH50

Hunter's #1 Choice!

Our winches are the perfect tools to retrieve game in all conditions. Many anchoring possibilities, full line of accessories available.

Learn more and find your dealer at WWW.PORTABLEWINCH.COM or call 1-888-388-7855

Made in Canada 

BUCK DEER SEASONS

ANY LEGAL WEAPON CONTROLLED 100 SERIES HUNTS (CONTINUED)

HUNT #	HUNT NAME	BAG LIMIT	OPEN SEASON	2023 TAGS	2022 1 ST CHOICE APPLICANTS
145	Fossil Unit No. 1	One buck with visible antler	Oct. 7 - Oct. 18	1,760	1,143
145A	Fossil Unit No. 2	One buck with visible antler	Nov. 25 - Dec. 3	10	433
146	Murderers Cr Unit	One buck with visible antler	Oct. 7 - Oct. 18	880	4,185
147	Northside Unit	One buck with visible antler	Oct. 7 - Oct. 18	880	1,816
148	Heppner Unit No. 1	One buck with visible antler	Oct. 7 - Oct. 18	2,860	2,574
148A	Heppner Unit No. 2	One buck with visible antler	Nov. 25 - Dec. 3	10	951
149	Ukiah Unit	One buck with visible antler	Oct. 7 - Oct. 18	1,485	1,553
150	Desolation Unit	One buck with visible antler	Oct. 7 - Oct. 18	770	1,396
151	Sumpter Unit	One buck with visible antler	Oct. 7 - Oct. 18	825	2,539
152A	Starkey*	One buck with visible antler	Oct. 7 - Oct. 18	385	895
153	Catherine Cr Unit	One buck with visible antler	Oct. 7 - Oct. 18	330	893
154A	E Mt Emily*	One buck with visible antler	Oct. 7 - Oct. 18	110	371
154B	W Mt Emily*	One buck with visible antler	Oct. 7 - Oct. 18	385	570
154C	Mt Emily Unit	One buck with visible antler	Nov. 18 - Dec. 3	10	2,384
155	Walla Walla Unit	One buck with visible antler	Oct. 7 - Oct. 18	248	479
156	Wenaha Unit	One buck with visible antler	Oct. 7 - Oct. 18	319	638
157	Sled Springs Unit	One buck with visible antler	Oct. 7 - Oct. 18	1,650	1,541
157A	Lower Wallowa Valley*	One white-tailed deer	Nov. 20 - Nov. 29	55	112
158	Chesnimnus Unit	One buck with visible antler	Oct. 7 - Oct. 18	440	670
159	Snake Rvr Unit	One buck with visible antler	Oct. 7 - Oct. 18	330	507
160	Minam Unit	One buck with visible antler	Oct. 7 - Oct. 18	495	581

70 YEARS AGO, THE NRA CREATED
HUNTER EDUCATION.

ACCESS THE MOST COMPREHENSIVE
ONLINE COURSE AVAILABLE IN OREGON

FREE! AT [NRAHE.ORG](https://nrahe.org)

**NRA HUNTER
EDUCATION**

ANY LEGAL WEAPON CONTROLLED 100 SERIES HUNTS (CONTINUED)

HUNT #	HUNT NAME	BAG LIMIT	OPEN SEASON	2023 TAGS	2022 1 ST CHOICE APPLICANTS
161	Imnaha Unit	One buck with visible antler	Oct. 7 - Oct. 18	825	907
162	Pine Cr Unit	One buck with visible antler	Oct. 7 - Oct. 18	193	741
163	Keating Unit	One buck with visible antler	Oct. 7 - Oct. 18	330	1,314
164	Lookout Mtn Unit	One buck with visible antler	Oct. 7 - Oct. 18	218	819
165	Beulah Unit	One buck with visible antler	Oct. 7 - Oct. 18	1,320	3,881
166	Malheur Rvr Unit	One buck with visible antler	Oct. 7 - Oct. 18	1,100	2,849
167	Owyhee Unit	One buck with visible antler	Oct. 7 - Oct. 18	303	1,317
167A	NE Owyhee*	One buck with visible antler	Oct. 7 - Oct. 18	88	151
168A	Trout Cr Mtns*	One buck with visible antler	Oct. 7 - Oct. 18	61	2,878
168B	E Whitehorse*	One buck with visible antler	Oct. 7 - Oct. 18	248	577
169A	Steens Mtn Unit*	One buck with visible antler	Oct. 7 - Oct. 18	292	2,206
170A	Beatys Butte*	One buck with visible antler	Oct. 7 - Oct. 18	138	387
171A	N Juniper*	One buck with visible antler	Oct. 7 - Oct. 18	110	115
171B	S Juniper*	One buck with visible antler	Oct. 7 - Oct. 18	83	146
172	Silvies Unit	One buck with visible antler	Oct. 7 - Oct. 18	825	3,148
173	Wagontire Unit	One buck with visible antler	Oct. 7 - Oct. 18	143	507
174A	N Warner*	One buck with visible antler	Oct. 7 - Oct. 18	35	1,155
174B	S Warner*	One buck with visible antler	Oct. 7 - Oct. 18	176	430
175	Interstate Unit	One buck with visible antler	Oct. 7 - Oct. 18	935	2,720
176	Silver Lake Unit	One buck with visible antler	Oct. 7 - Oct. 18	1,320	1,823
177	Fort Rock Unit	One buck with visible antler	Oct. 7 - Oct. 18	1,870	2,291

Stop Poaching

Poachers steal fish, birds and wildlife from all of us. You can help solve Oregon's poaching problem. Report a wildlife or habitat law violation or suspicious activity.

You can remain anonymous, and if your tip leads to an arrest or citation, you can get a cash reward or hunter preference points.

**Call 1-800-452-7888 or *OSP (*677) from a mobile device.
Or email: TIP@osp.oregon.gov
(Mon-Fri., 8-5)**



Information must lead to a citation to qualify for points or rewards.

Scan for more information about rewards.



BUCK DEER SEASONS

Additional Regulations

- Tags for hunts 123R1 and 123R2 will be valid for both the controlled archery buck deer season and general archery buck deer season (subject to all general archery season regulations including bag limits).
- Tags must be purchased or redeemed by the day before the earliest hunt begins.

Private lands will limit access for highlighted hunts. Do not apply unless you have access to a place to hunt.

ARCHERY CONTROLLED 100 SERIES HUNTS

HUNT #	HUNT NAME	BAG LIMIT	OPEN SEASON	2023 TAGS	2022 1 ST CHOICE APPLICANTS
123R1	Umpqua Bow*	One white-tailed buck with visible antler or one black-tailed deer (*see hunt description for details)	Sep. 2 - Oct. 1	55	28
123R2	N Bank Habitat Bow*	One white-tailed buck with visible antler or one black-tailed deer	Sep. 16 - Oct. 1	10	23
130R	Rogue-Siskiyou Early Bow*	One buck with visible antler	Aug. 1 - Aug. 15	55	NEW
131R1	Keno Unit Bow	One buck with visible antler	Sep. 2 - Oct. 1	275	138
131R2	Keno Unit Late Bow	One buck with visible antler	Oct. 30 - Nov. 19	110	255
132R	Klamath Falls Unit Bow	One buck with visible antler	Sep. 2 - Oct. 1	220	52
133R	Sprague Unit Bow	One buck with visible antler	Sep. 2 - Oct. 1	55	18
134R	Upper Deschutes Unit Bow	One buck with visible antler	Sep. 2 - Oct. 1	495	323
135R	Paulina Unit Bow	One buck with visible antler	Sep. 2 - Oct. 1	385	227
136R	Maury Unit Bow	One buck with visible antler	Sep. 2 - Oct. 1	88	45
137R	Ochoco Unit Bow	One buck with visible antler	Sep. 2 - Oct. 1	440	458
138R	Grizzly Unit Bow	One buck with visible antler	Sep. 2 - Oct. 1	769	150
139R1	Metolius Unit Bow	One buck with visible antler	Sep. 2 - Oct. 1	264	299
139R2	Metolius Unit Late Bow	One buck with visible antler	Nov. 1 - Nov. 30	15	1,932
141R	Hood - White Rvr Bow*	One buck with visible antler	Sep. 2 - Oct. 1	605	210
144R	Columbia Plateau Bow*	One buck with visible antler	Sep. 2 - Oct. 1	440	70
145R	Fossil Unit Bow	One buck with visible antler	Sep. 2 - Oct. 1	275	64
146R	Murderers Cr Unit Bow	One buck with visible antler	Sep. 2 - Oct. 1	737	268
147R	Northside Unit Bow	One buck with visible antler	Sep. 2 - Oct. 1	770	191
148R	Heppner Unit Bow	One buck with visible antler	Sep. 2 - Oct. 1	1,210	260
149R	Ukiah Unit Bow	One buck with visible antler	Sep. 2 - Oct. 1	770	197
150R	Desolation Unit Bow	One buck with visible antler	Sep. 2 - Oct. 1	627	212
151R	Sumpter Unit Bow	One buck with visible antler	Sep. 2 - Oct. 1	572	279

TRADITIONAL ARCHERS OF OREGON





Dedicated to the use and promotion of traditional archery equipment and practices.

Recurve • Longbow • Selfbow

Join today!

  www.tradarcheryoregon.com

Private lands will limit access for highlighted hunts. Do not apply unless you have access to a place to hunt.

ARCHERY CONTROLLED 100 SERIES HUNTS (CONTINUED)

HUNT #	HUNT NAME	BAG LIMIT	OPEN SEASON	2023 TAGS	2022 1 ST CHOICE APPLICANTS
152R	Starkey Bow*	One buck with visible antler	Sep. 2 - Oct. 1	770	196
153R	Catherine Cr Unit Bow	One buck with visible antler	Sep. 2 - Oct. 1	495	114
154R	N Blue Mtns Bow*	One buck with visible antler	Sep. 2 - Oct. 1	440	184
157R	Sled Springs Unit Bow	One buck with visible antler	Sep. 2 - Oct. 1	193	82
158R	Chesnimnus Unit Bow	One buck with visible antler	Sep. 2 - Oct. 1	231	72
159R	Snake Rvr Unit Bow	One buck with visible antler	Sep. 2 - Oct. 1	132	22
160R	Minam Unit Bow	One buck with visible antler	Sep. 2 - Oct. 1	138	61
161R	Imnaha Unit Bow	One buck with visible antler	Sep. 2 - Oct. 1	308	98
162R	Pine Cr Unit Bow	One buck with visible antler	Sep. 2 - Oct. 1	374	78
163R	Keating Unit Bow	One buck with visible antler	Sep. 2 - Oct. 1	275	96
164R	Lookout Mtn Unit Bow	One buck with visible antler	Sep. 2 - Oct. 1	154	66
165R1	Beulah Unit Bow	One buck with visible antler	Sep. 2 - Oct. 1	440	198
165R2	Beulah Unit Late Bow	One buck with visible antler	Nov. 18 - Nov. 30	15	610
166R	Malheur Rvr Unit Bow	One buck with visible antler	Sep. 2 - Oct. 1	440	119
167R	Owyhee Unit Bow	One buck with visible antler	Sep. 2 - Oct. 1	110	46
168R1	E Whitehorse Bow*	One buck with visible antler	Sep. 2 - Oct. 1	138	3
168R2	Trout Cr Mtns Traditional Bow* (Traditional Bow ONLY)	One buck with visible antler	Sep. 2 - Oct. 1	100	75
169R	Steens Mtn Bow*	One buck with visible antler	Sep. 2 - Oct. 1	110	78
170R1	Hart Mtn No. 1 Bow*	One buck with visible antler	Aug. 10 - Aug. 18	17	123
170R2	Hart Mtn No. 2 Bow*	One buck with visible antler	Nov. 10 - Nov. 16	17	138
170R	Beatys Butte Bow	One buck with visible antler	Sep. 2 - Oct. 1	55	7
171R	Juniper Unit Bow	One buck with visible antler	Sep. 2 - Oct. 1	55	8
172R	Silvies Unit Bow	One buck with visible antler	Sep. 2 - Oct. 1	660	286
173R	Wagontire Unit Bow	One buck with visible antler	Sep. 2 - Oct. 1	44	14
174R1	N Warner Bow*	One buck with visible antler	Sep. 2 - Oct. 1	39	168
174R2	S Warner Bow*	One buck with visible antler	Sep. 2 - Oct. 1	72	27
175R	Interstate Unit Bow	One buck with visible antler	Sep. 2 - Oct. 1	297	97
176R	Silver Lake Unit Bow	One buck with visible antler	Sep. 2 - Oct. 1	138	30
177R	Fort Rock Unit Bow	One buck with visible antler	Sep. 2 - Oct. 1	358	179

SEEKING VOLUNTEERS WITH RV'S TO HOST FOR ODFW

Do you have a RV and are interested in fish and wildlife? We may have the volunteer opportunity you have been looking for.

ODFW has 45 sites at fish hatcheries, wildlife areas and district offices throughout the state. Volunteers can choose to help protect and enhance fish and wildlife in unique locations along the coast, in the mountain ranges and valleys, or on the high desert.

No two sites are the same and duties may vary for location and season. Here is a sampling of the duties:

- Landscaping, gardening and grounds maintenance
- Fish culture – spawning, feeding, releasing fish
- Carpentry, painting and other maintenance projects
- Clerical work – computer data entry, filing and phones
- Farming to benefit wildlife, assisting at check stations
- Public outreach – greeting visitors, leading tours
- Placing nest boxes, banding ducks and geese
- Assisting disabled anglers, helping with public events

Apply today and help us protect and enhance Oregon's fish, wildlife, and their habitats.

For information and application visit:

www.dfw.state.or.us/agency/volunteer/host_program.asp

Contact:

Donna Schultz, Volunteer Host Coordinator

donna.l.schultz@odfw.oregon.gov

541.757.5255



BUCK DEER SEASONS

Private lands will limit access for highlighted hunts. Do not apply unless you have access to a place to hunt.

MUZZLELOADER CONTROLLED 100 SERIES HUNTS

HUNT #	HUNT NAME	BAG LIMIT	OPEN SEASON	2023 TAGS	2022 1ST CHOICE APPLICANTS
114M	Trask Unit Muzzleloader	One deer	Nov. 11 - Nov. 24	220	332
119M	McKenzie Unit Muzzleloader	One deer	Nov. 18 - Nov. 29	385	605
121M	Indigo Unit Muzzleloader	One deer	Nov. 18 - Nov. 29	165	519
123M1	Melrose Unit Muzzleloader	One deer	Nov. 18 - Nov. 26	132	81
123M2	N Bank Habitat Muzzleloader*	One white-tailed buck with visible antler or one black-tailed deer	Dec. 2 - Dec. 8	3	57
125M	Sixes Unit Muzzleloader	One deer	Nov. 18 - Dec. 1	83	55
127M	Chetco Unit Muzzleloader	One buck with visible antler	Nov. 18 - Dec. 10	39	62
128M	Applegate Unit Muzzleloader	One deer	Nov. 18 - Dec. 10	323	1,096
132M	Klamath Falls Unit Muzzleloader	One deer	Nov. 6 - Nov. 14	21	277
139M	Metolius Unit Muzzleloader	One buck with visible antler	Oct. 21 - Oct. 29	22	159
141M	Hood - N White Rvr Muzzleloader*	One deer	Oct. 21 - Oct. 29	21	107
145M	Flatiron Muzzleloader*	One buck with visible antler	Oct. 21 - Oct. 29	66	55
148M	Ditch Cr Muzzleloader*	One buck with visible antler	Oct. 21 - Oct. 29	171	212
151M	Baker Muzzleloader*	One white-tailed deer	Nov. 20 - Dec. 3	80	109
152M	Grande Ronde Muzzleloader*	One white-tailed deer	Nov. 20 - Dec. 3	517	565
157M	Sled Springs Unit Muzzleloader	One white-tailed deer	Dec. 4 - Dec. 17	242	251
166M	N Malheur Muzzleloader*	One buck with visible antler	Oct. 21 - Oct. 29	55	142
168M	NE Whitehorse Muzzleloader*	One buck with visible antler	Nov. 18 - Nov. 30	20	295
170M	Hart Mtn Muzzleloader*	One buck with visible antler	Oct. 7 - Oct. 18	15	122
172M	Silvies Unit Muzzleloader	One buck with visible antler	Oct. 21 - Oct. 29	54	168
175M	Interstate Unit Muzzleloader	One buck with visible antler	Oct. 21 - Oct. 29	22	72
176M	Silver Lake/E. Ft. Rock Muzzleloader*	One buck with visible antler	Oct. 21 - Oct. 29	66	125

YOUTH ONLY CONTROLLED 100 SERIES HUNTS



HUNT #	HUNT NAME	BAG LIMIT	OPEN SEASON	2023 TAGS	2022 1ST CHOICE APPLICANTS
131T	Keno Unit Youth	One buck with visible antler	Oct. 2 - Oct. 18	22	66
132T	Klamath Falls Unit Youth	One buck with visible antler	Oct. 2 - Oct. 18	22	63
133T	Sprague Unit Youth	One buck with visible antler	Oct. 2 - Oct. 18	22	7
141T	The Dalles Watershed Youth*	One buck with visible antler	Nov. 18 - Nov. 29	8	292
154T	Mt Emily Unit Youth	One buck with visible antler	Oct. 2 - Oct. 18	22	NEW
174T	Warner Unit Youth	One deer	Oct. 2 - Oct. 18	22	282
175T	Interstate Unit Youth	One deer	Oct. 2 - Oct. 18	22	295
176T	Silver Lake Unit Youth	One buck with visible antler	Oct. 2 - Oct. 18	22	49
177T	Fork Rock Unit Youth	One buck with visible antler	Oct. 2 - Oct. 18	22	121

COLUMBIAN WHITE-TAILED DEER

Columbian white-tailed deer (CWTD) were once common throughout the valleys of western Oregon. Two populations of CWTD remain; one along the lower Columbia River and the other in the Umpqua Basin near Roseburg. After being federally listed in 1973, the Oregon populations recovered sufficiently and were removed from the state Endangered Species list in 1995. Efforts by ODFW, other state and federal agencies, Douglas County and private landowners led to the removal of the Roseburg population of the CWTD from the federal Endangered Species list in 2003.

Today, CWTD continue to be protected in all of Western Oregon except for a limited number of controlled hunts in the Roseburg area that specifically list CWTD in the bag limit. Hunters are responsible for distinguishing CWTD from black-tailed deer.

For more tips on field identification of Columbian white-tailed deer vs. Columbian black-tailed deer, see our video at: myodfw.com/big-game-hunting/species/deer



Black-tailed Deer Hunters!

The Oregon Department of Fish and Wildlife needs your help by providing teeth from the black-tailed deer you harvest.

The age of the deer taken (as determined by analyzing the teeth) will provide critical information used to develop a population estimate for black-tailed deer in Oregon.

Please be sure to pick up an envelope at any ODFW office or license sales agent to submit teeth from any black-tailed deer you harvest this year.

Instructions on how to properly remove the correct teeth are printed on the tooth envelope.

Thank you for your cooperation in providing this important information.

For more information, the Oregon Black-tailed Deer Management Plan is available on the Department website: www.dfw.state.or.us/wildlife/management_plans/index.asp.

**MAKE YOUR OWN WILD GAME
SUMMER SAUSAGE AND SALAMI.**
WE HAVE EVERYTHING YOU NEED TO PROCESS
YOUR MEAT INTO DELICIOUS SAUSAGE
RIGHT IN YOUR OWN HOME.



COMPLETE KITS STARTING AT \$13.95

Butcher & Packer Supply
P.O. Box 71748
Madison Heights, Michigan 48071

Call 1-800-521-3188
www.butcher-packer.com



ANTLERLESS DEER SEASONS

Additional Regulations

- Any legal weapon may be used unless otherwise noted in a hunt.
- White-tailed deer are illegal to harvest in all Western Oregon units except controlled hunts in the Melrose Unit (#23) that specifically list white-tailed deer in the bag limit.

Hunt Area

Entire Wildlife Management Unit unless indicated with an asterisk(*). See pages 93-95 for controlled hunt boundary descriptions.

Tag Sale Deadline

The day before the hunt begins.

Private lands will limit access for highlighted hunts. Do not apply unless you have access to a place to hunt.

ANY LEGAL WEAPON CONTROLLED 600 SERIES HUNTS

HUNT #	HUNT NAME	BAG LIMIT	OPEN SEASON	2023 TAGS	2022 1ST CHOICE APPLICANTS
610	Saddle Mtn Unit	One antlerless deer	Oct. 7 - Nov. 10	411	1,503
611	Scappoose Unit	One antlerless deer	Oct. 7 - Nov. 10	20	740
612	Wilson Unit	One antlerless deer	Oct. 7 - Nov. 10	258	1,095
614	Trask Unit*	One antlerless deer	Oct. 7 - Nov. 10	532	1,831
615	Willamette Unit	One deer	Sep. 1 - Feb. 29, 2024	3,410	10,055
616A1	NW Santiam*	One antlerless deer	Oct. 7 - Nov. 10	50	1,308
616A2	SW Santiam*	One antlerless deer	Oct. 7 - Nov. 10	50	751
617	Stott Mtn Unit*	One antlerless deer	Oct. 7 - Nov. 10	106	598
618	Alsea Unit	One antlerless deer	Oct. 7 - Nov. 10	106	1,336
619	W McKenzie*	One antlerless deer	Oct. 7 - Nov. 10	605	2,058
620	Siuslaw Unit	One antlerless deer	Oct. 7 - Nov. 10	86	838
620A	Camas Swale*	One antlerless deer	Oct. 7 - Nov. 10	275	238
621	W Indigo*	One antlerless deer	Oct. 7 - Nov. 10	142	723
622A	W Dixon*	One antlerless deer	Oct. 7 - Nov. 10	33	339
623	Melrose Unit	One antlerless deer	Oct. 7 - Nov. 10	275	801
623A	Central Melrose*	One antlerless deer	Oct. 7 - Nov. 10	1,100	506
623B1	N Bank Habitat No. 1*	One antlerless deer	Oct. 21 - Oct. 27	28	83
623B2	N Bank Habitat No. 2*	One antlerless deer	Nov. 18 - Nov. 24	28	79
623B3	N Bank Habitat No. 3*	One antlerless deer	Dec. 16 - Dec. 22	28	98
624	Tioga Unit	One antlerless deer	Oct. 7 - Nov. 10	110	1,012
625	Sixes Unit	One antlerless deer	Oct. 7 - Nov. 10	110	496
626	Powers Unit	One antlerless deer	Oct. 7 - Nov. 10	75	486
627	Chetco Unit	One antlerless deer	Oct. 7 - Nov. 10	36	475
628	Applegate Unit	One antlerless deer	Oct. 7 - Nov. 10	38	989
629	Evans Cr Unit	One antlerless deer	Oct. 7 - Nov. 10	26	677
638A	Lower Willow Cr Agri*	One antlerless deer	Oct. 15 - Nov. 30	11	332
641A	The Dalles Orchard*	One antlerless deer	Sep. 2 - Sep. 10	22	170
641B	Wamic Bench*	One antlerless deer	Oct. 21 - Oct. 29	6	108
642	Hood Agri*	One antlerless deer	Oct. 21 - Oct. 29	11	118
643	Biggs Private*	One antlerless deer	Oct. 21 - Oct. 29	22	401
644	Columbia Basin Unit	One antlerless deer	Oct. 21 - Oct. 29	33	898
644A1	Umatilla NWR No. 1* (Shotgun/Archery/Muzzleloader Only)	One antlerless deer	Sep. 2 - Sep. 6	17	181
644A2	Umatilla NWR No. 2* (Shotgun/Archery/Muzzleloader Only)	One antlerless deer	Sep. 16 - Sep. 20	17	86
644A3	Umatilla NWR No. 3* (Shotgun/Archery/Muzzleloader Only)	One deer	Oct. 7 - Oct. 11	3	1,892
645	Fossil Private*	One antlerless deer	Oct. 21 - Oct. 29	22	262
647B	Middle Fork John Day*	One antlerless white-tailed deer	Oct. 21 - Oct. 29	28	651

Private lands will limit access for highlighted hunts. Do not apply unless you have access to a place to hunt.

ANY LEGAL WEAPON CONTROLLED 600 SERIES HUNTS (CONTINUED)

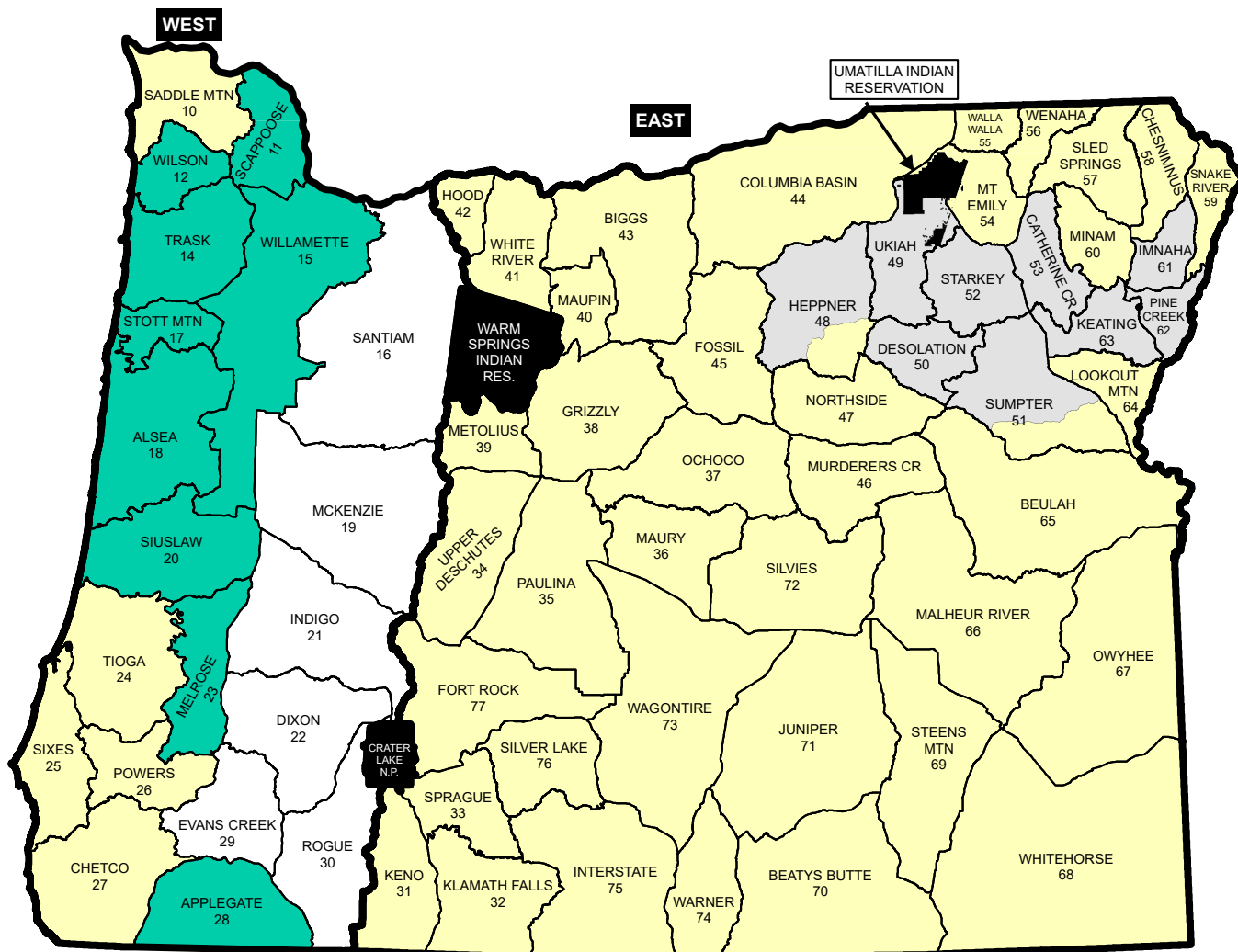
HUNT #	HUNT NAME	BAG LIMIT	OPEN SEASON	2023 TAGS	2022 1 ST CHOICE APPLICANTS
648A	Heppner Private*	One antlerless deer	Oct. 21 - Oct. 29	22	268
649B	W Blue Mtns* (Archery/Muzzleloader ONLY)	One white-tailed deer	Nov. 25 - Dec. 17	88	1,524
657A	Flora*	One antlerless white-tailed deer	Oct. 21 - Oct. 29	55	137
657B	Lower Wallowa Valley*	One antlerless white-tailed deer	Oct. 21 - Oct. 29	110	360
660A	Upper Wallowa Valley*	One antlerless white-tailed deer	Oct. 21 - Dec. 24	220	548
665A	SE Beulah Agri*	One antlerless deer	Oct. 21 - Oct. 29	22	337
667A	NE Owyhee Agri*	One antlerless deer	Oct. 21 - Oct. 29	22	247
679A	Harney Basin Agri*	One antlerless deer	Oct. 21 - Oct. 29	11	195

YOUTH ONLY CONTROLLED 600 SERIES HUNTS

HUNT #	HUNT NAME	BAG LIMIT	OPEN SEASON	2023 TAGS	2022 1 ST CHOICE APPLICANTS
610T	Saddle Mtn Unit Youth	One antlerless deer	Oct. 7 - Nov. 12	83	127
611T	Scappoose Unit Youth	One antlerless deer	Oct. 7 - Nov. 12	55	102
612T	Wilson Unit Youth	One antlerless deer	Oct. 7 - Nov. 12	83	115
614T1	Trask Unit Youth*	One antlerless deer	Oct. 7 - Nov. 12	81	135
614T2	Upper Tualatin - Trask Youth*	One antlerless deer	Dec. 9-10, 16-17, 23-24, 30-31	44	38
616T1	SW Santiam Youth*	One deer	Nov. 18 - Nov. 29	50	139
616T2	NW Santiam Youth*	One deer	Nov. 18 - Nov. 29	33	162
617T	Stott Mtn Unit Youth*	One antlerless deer	Oct. 7 - Nov. 12	50	71
618T	Alsea Unit Youth	One antlerless deer	Oct. 7 - Nov. 12	50	96
619T	McKenzie Unit Youth	One deer	Nov. 18 - Nov. 29	110	395
620T1	Siuslaw Unit Youth	One antlerless deer	Oct. 7 - Nov. 12	50	54
620T2	Territorial Youth*	One deer	Nov. 11-12, 18-19, 25-26, Dec. 2-3	10	62
621T	N Indigo Youth*	One deer	Nov. 18 - Nov. 29	83	170
623T1	N Bank Habitat Area No. 1 Youth*	One white-tailed buck with visible antler or one black-tailed deer	Oct. 7 - Oct. 15	22	75
623T2	N Bank Habitat Area No. 2 Youth*	One black-tailed deer	Nov. 4 - Nov. 12	32	72
623T3	Melrose Youth*	One black-tailed deer	Dec. 21 - Jan. 11, 2024	44	104
625T	Sixes Unit Youth	One antlerless deer	Dec. 21 - Jan. 11, 2024	77	47
627T	Chetco Unit Youth	One deer	Dec. 21 - Jan. 11, 2024	28	60
628T	Applegate Unit Youth	One deer	Dec. 21 - Jan. 11, 2024	28	163
629T	Evans Cr Unit Youth	One deer	Dec. 21 - Jan. 11, 2024	61	138
630T	Rogue Unit Youth	One deer	Dec. 21 - Jan. 11, 2024	61	419
640T	Mid-Columbia Private Youth*	One antlerless deer	Nov. 25 - Jan. 6, 2024	33	57
644T1	Umatilla NWR Youth* (Shotgun/Muzzleloader Only)	One antlerless deer	Aug. 26 - Aug. 30	8	35
644T2	Umatilla Co Private Youth*	One antlerless deer	Nov. 18 - Dec. 10	44	81
648T	Morrow-Gilliam Co Youth*	One antlerless deer	Nov. 25 - Dec. 10	44	56
651T1	Baker No. 1 Youth*	One antlerless deer	Oct. 28 - Nov. 5	17	58
651T2	Baker No. 2 Youth*	One antlerless white-tailed deer	Oct. 28 - Nov. 5	33	40
665T	Malheur Co Youth*	One antlerless deer	Aug. 1 - Oct. 31	50	91
679T	Harney Basin Youth*	One antlerless deer	Sep. 16 - Sep. 24	28	39

ELK SEASONS

Any Legal Weapon Seasons



There are no hunting seasons on NP lands or Tribal lands in these areas.

ELK BAG LIMIT DEFINITIONS

See pages 90-91, also refer to spike antler sketches on pg 45.

3 pt. + – Bull elk having three points or more on one antler including the brow tine.

Antlerless – Cow or calf elk.






Bull elk – Male elk with at least one visible antler.

One elk – Either sex elk.

Spike elk – Male elk with at least one visible unbranched antler (a brow tine is not considered an antler branch under spike only regulations; the brow tine is the single lowest antler branch below the length of ear, any other tine above a brow tine on the main beam is considered an antler branch).

Private lands will limit access for highlighted hunts. Do not apply unless you have access to a place to hunt.

ANY LEGAL WEAPON SEASONS

	OPEN SEASON	TAG REQUIRED	BAG LIMIT	OPEN AREA ¹
WESTERN OREGON	 Nov. 11 - Nov. 17	General West Cascade	One bull elk	Units 16, 19, 21, 22, 29, and 30.
	 Nov. 18 - Nov. 21	General Western Oregon Coast 1 st Season	One bull elk	Units 11, 12, 14, 15, 17, 18, 20, 23, and 28.
	 Nov. 25 - Dec. 1	General Western Oregon Coast 2 nd Season	One bull elk	Units 11, 15, 17, 18, 23, and 28.
			One spike elk	Units 12, 14, and 20.
EASTERN OREGON	 Nov. 11 - Nov. 19	General Eastern Oregon Rocky Mountain 2 nd Season	One spike elk	Units 49, 50, 52, 53, 61, 62, 63, unit 48 north and west of N Fork John Day Rvr and Unit 51 north of Hwy 245 and Burnt Rvr Canyon Rd between Unity and Durkee.
CONTROLLED	 Consult controlled elk hunt tables	Controlled 200 Series Elk Tag	Consult controlled elk hunt tables	Consult controlled elk hunt tables, see pages 49 - 55.

¹ See pg 88 under units 14 & 17 for weapon restrictions in parts of Stott Mtn and Trask units referred to as the Cascade Head - Lincoln City Area.

SPIKE ELK BAG LIMIT



ARCHERY SEASONS

	OPEN SEASON	TAG REQUIRED	BAG LIMIT	OPEN AREA
WESTERN OREGON	Sept. 2 - Oct. 1	General Archery Season Tag	One elk	Units 15, 20, 23, 25, and 28.
			One bull elk	Units 11, 12, 14, 17, 18, and 27.
			One bull elk, except one elk outside of USFS lands	Units 16, 19, 21, 22, 29, and 30.
			One bull 3 pt.+	Units 10 and 24
			One spike only elk	Unit 26
EASTERN OREGON	Sept. 2 - Oct. 1	General Archery Season Tag	One elk	Units 35, 38, 40-45, southern portion of Unit 51 (see pg 100 - S Sumpter), 64, eastern portion of 65 (see pg 100 - east Beulah), southern portion of 66 (see pg 100 - S Malheur Rvr), 67-71, 73, and that portion of Unit 77 east of Hwy 97.
			One bull elk	Units 31-34, 39, 74, 75, 76, and that portion of Unit 77 west of Hwy 97.
CONTROLLED	Consult controlled elk hunt tables	Controlled 200 Series Elk Tag	Consult controlled elk hunt tables	Consult controlled elk hunt tables, see pg 56.

ELK HOOF DISEASE

ODFW is asking hunters to report limping elk or animals with abnormal hooves. Report sightings to the ODFW's elk hoof disease online reporting page dfw.state.or.us/wildlife/health_program/elk_hoof_disease/ or call or email ODFW's Wildlife Health Lab (1-866-968-2600 / wildlife.health@odfw.oregon.gov). Hoof Disease can be caused by a bacterial infection causing severe lameness in elk resulting in deformed, overgrown, infected, or sloughed hooves. Hunters finding hoof abnormalities in their harvested animals are asked to take pictures and save all hooves of elk with hoof deformities. Hoof disease does not affect the meat of elk harvested by hunters and poses no risk to human health. However, lame elk may be in poorer body condition and appear thin.



Additional Regulations

- It is unlawful to hunt with a centerfire rifle without a valid (used or unused) deer or elk tag for certain time periods and areas; see pg 19.

Hunt Area

Entire Wildlife Management Unit unless indicated with an asterisk(*). See pages 96-101 for controlled hunt boundary descriptions.

Tag Sale Deadline

The day before the hunt begins.

Private lands will limit access for highlighted hunts. Do not apply unless you have access to a place to hunt.

ANY LEGAL WEAPON CONTROLLED 200 SERIES HUNTS

HUNT #	HUNT NAME	BAG LIMIT	OPEN SEASON	2023 TAGS	2022 1ST CHOICE APPLICANTS
210	Saddle Mtn Unit	One antlerless elk	Dec. 1 - Mar. 31, 2024	11	666
210A1	W Saddle Mtn No. 1*	One antlerless elk	Dec. 1 - Dec. 31	42	318
210A2	W Saddle Mtn No. 2*	One antlerless elk	Jan. 1 - Jan. 31, 2024	43	151
210B1	Central Saddle Mtn No. 1*	One antlerless elk	Dec. 1 - Dec. 31	38	240
210B2	Central Saddle Mtn No. 2*	One antlerless elk	Jan. 1 - Jan. 31, 2024	37	146
210C1	Upper Nehalem No. 1*	One antlerless elk	Dec. 1 - Jan. 31, 2024	80	157
210C2	Upper Nehalem No. 2*	One antlerless elk	Feb. 1 - Mar. 31, 2024	78	114
210D	Lower Columbia*	One antlerless elk	Dec. 1 - Mar. 31, 2024	82	127
210X	Saddle Mtn Unit No. 1	One 3 pt+ bull elk	Nov. 18 - Nov. 21	1,320	1,300
210Y	Saddle Mtn Unit No. 2	One 3 pt+ bull elk	Nov. 25 - Dec. 1	1,320	1,250
211	Scappoose Unit	One antlerless elk	Jan. 1 - Mar. 31, 2024	28	312
211A1	North Plains No. 1*	One antlerless elk	Dec. 1 - Mar. 31, 2024	44	92
211A2	North Plains No. 2*	One antlerless elk	Dec. 1 - Dec. 31	39	14
211A3	North Plains No. 3*	One antlerless elk	Jan. 1 - Jan. 31, 2024	22	4
211A4	North Plains No. 4*	One antlerless elk	Feb. 1 - Mar. 31, 2024	33	15
211B	N Central Scappoose*	One antlerless elk	Jan. 1 - Mar. 31, 2024	32	144
211C	Banks*	One antlerless elk	Jan. 1 - Mar. 31, 2024	39	66
212	Wilson Unit	One antlerless elk	Dec. 1 - Mar. 31, 2024	11	453
212A1	Miami-Nehalem No. 1*	One antlerless elk	Dec. 1 - Jan. 31, 2024	37	110
212A2	Miami-Nehalem No. 2*	One antlerless elk	Feb. 1 - Mar. 31, 2024	38	71
212B	Buick Canyon*	One antlerless elk	Dec. 15 - Mar. 31, 2024	11	81
214	Trask Unit*	One antlerless elk	Dec. 1 - Mar. 31, 2024	10	727
214A1	W Trask No. 1*	One antlerless elk	Dec. 1 - Jan. 31, 2024	31	164
214A2	W Trask No. 2*	One antlerless elk	Feb. 1 - Mar. 31, 2024	33	122
214B1	Central Trask No. 1*	One antlerless elk	Jan. 1 - Feb. 14, 2024	17	107
214B2	Central Trask No. 2*	One antlerless elk	Feb. 15 - Mar. 31, 2024	15	109
214C	SE Trask*	One antlerless elk	Dec. 1 - Mar. 31, 2024	50	250
214D1	NE Trask No. 1*	One antlerless elk	Dec. 1 - Mar. 31, 2024	22	78
214D2	NE Trask No. 2*	One antlerless elk	Jan. 1 - Mar. 31, 2024	22	76
214E	Panther Cr*	One antlerless elk	Jan. 1 - Mar. 31, 2024	16	55
215A	Willamette Plus*	One elk (Spike or antlerless elk from Sept. 2 - Oct. 31 in Monroe Subunit) See William L. Finley NWR pg. 88	Aug. 1 - Mar. 31, 2024	83	330
216B	SW Santiam*	One antlerless elk	Dec. 1 - Mar. 31, 2024	11	181

ELK SEASONS

Private lands will limit access for highlighted hunts. Do not apply unless you have access to a place to hunt.

ANY LEGAL WEAPON CONTROLLED 200 SERIES HUNTS (CONTINUED)

HUNT #	HUNT NAME	BAG LIMIT	OPEN SEASON	2023 TAGS	2022 1 ST CHOICE APPLICANTS
216D	NW Santiam*	One antlerless elk	Dec. 1 - Mar. 31, 2024	50	256
217A	W Stott Mtn*	One antlerless elk	Jan. 1 - Mar. 31, 2024	35	245
217B	E Stott Mtn*	One antlerless elk	Jan. 1 - Mar. 31, 2024	11	50
218A	N Alsea*	One antlerless elk	Jan. 1 - Mar. 31, 2024	37	340
218B	S Alsea*	One antlerless elk	Jan. 1 - Mar. 31, 2024	39	348
218C	Central Alsea*	One antlerless elk	Jan. 1 - Mar. 31, 2024	44	267
219A	W McKenzie*	One antlerless elk	Jan. 1 - Feb. 29, 2024	50	285
219B	Pengra*	One antlerless elk	Aug. 1 - Mar. 31, 2024	11	15
219C	Oakridge Private Lands* (Shotgun/Muzzleloader Only)	One antlerless elk	Jan. 1 - Feb. 29, 2024	22	25
220	Siuslaw Unit	One antlerless elk	Jan. 1 - Mar. 31, 2024	132	550
221A	NW Indigo*	One antlerless elk	Dec. 23 - Dec. 31	22	95
221C	Harness Mtn*	One antlerless elk	Feb. 1 - Feb. 29, 2024	22	22
221D	S Indigo Private Lands*	One antlerless elk	Dec. 1 - Feb. 29, 2024	11	26
221E	Mosby*	One antlerless elk	Feb. 1 - Feb. 29, 2024	16	35
222A	Dixon Private*	One antlerless elk	Nov. 15 - Mar. 31, 2024	11	46
223A	Melrose Unit	One elk	Aug. 1 - Mar. 31, 2024	11	438

Leading the way for
CONSERVATION in

OREGON



RMEF

1054

Conservation and
hunting heritage
outreach projects

**\$83.5
MILLION**

Combined value

867,355

Acres
conserved and
enhanced

140,102

Acres opened
or improved for
public access

16,334

Oregon
members

Oregon Elk Tag Auction
Klamath Falls, OR
February 25, 2023

Oregon Elk Tag
Online Auction
April 2023

Become a Member | Attend a Banquet

RMEF.ORG/OREGON

For more information please contact: Dan Beraldo: 541-790-9255

PHOTO: DAVID JENSEN 011-0922-001

Private lands will limit access for highlighted hunts. Do not apply unless you have access to a place to hunt.

ANY LEGAL WEAPON CONTROLLED 200 SERIES HUNTS (CONTINUED)

HUNT #	HUNT NAME	BAG LIMIT	OPEN SEASON	2023 TAGS	2022 1 ST CHOICE APPLICANTS
224C	Tioga Private*	One antlerless elk	Dec. 1 - Feb. 29, 2024	27	751
224X	Tioga Unit No. 1	One 3 pt+ bull elk	Nov. 18 - Nov. 22	900	990
224Y	Tioga Unit No. 2	One 3 pt+ bull elk	Nov. 25 - Dec. 3	900	1,010
225A	N Sixes*	One antlerless elk	Dec. 1 - Feb. 29, 2024	220	316
225B	Curry Private*	One antlerless elk	Dec. 1 - Feb. 29, 2024	22	103
225X	Sixes Unit No. 1	One bull elk	Nov. 18 - Nov. 22	154	293
225Y	Sixes Unit No. 2	One bull elk	Nov. 25 - Dec. 3	154	220
226A	Powers Private*	One antlerless elk	Dec. 1 - Feb. 29, 2024	22	204
226X	Powers Unit No. 1	One spike elk	Nov. 18 - Nov. 22	330	102
226Y	Powers Unit No. 2	One bull elk	Nov. 25 - Dec. 3	92	540
227X	Chetco Unit No. 1	One bull elk	Nov. 18 - Nov. 22	77	352
227Y	Chetco Unit No. 2	One bull elk	Nov. 25 - Dec. 3	77	181
228A	Applegate - Evans Cr*	One antlerless elk	Nov. 15 - Mar. 31, 2024	22	165
230A	W Rogue*	One antlerless elk	Nov. 15 - Mar. 31, 2024	28	218
231X	SE Cascades*	One bull elk	Nov. 1 - Nov. 5	880	453
232X	Klamath Falls Unit No. 1	One bull elk	Nov. 1 - Nov. 5	77	22
232Y	Klamath Falls Unit No. 2	One bull elk	Nov. 11 - Nov. 19	55	41

Protection you can trust.
Reliable power you can use.

EF2200iS

Easy-to-operate generator offers high power output, with superior protection and Yamaha's proven reliability.

NEW! Carbon monoxide detection & shut-off feature

CO SENSOR



CO EMISSIONS DETECTION



RELIABILITY



HIGH POWER OUTPUT



EASY TO OPERATE

©2021 Yamaha Motor Corporation, U.S.A. All rights reserved. Please read the Owner's Manual and the product warning labels before operation.

ELK SEASONS

Private lands will limit access for highlighted hunts. Do not apply unless you have access to a place to hunt.

ANY LEGAL WEAPON CONTROLLED 200 SERIES HUNTS (CONTINUED)

HUNT #	HUNT NAME	BAG LIMIT	OPEN SEASON	2023 TAGS	2022 1 ST CHOICE APPLICANTS
233X	Sprague No. 1*	One bull elk	Nov. 1 - Nov. 5	220	70
233Y	Sprague No. 2*	One bull elk	Nov. 11 - Nov. 19	110	114
234B	Tumalo*	One antlerless elk	Nov. 25 - Jan. 6, 2024	66	228
234X	E Central Cascades*	One bull elk	Nov. 1 - Nov. 5	1,485	1,205
235A	Badlands*	One antlerless elk	Aug. 15 - Oct. 15	44	159
235X	Paulina - E Fort Rock No. 1*	One bull elk	Nov. 1 - Nov. 5	495	556
235Y	Paulina - E Fort Rock No. 2*	One bull elk	Nov. 11 - Nov. 19	330	563
236A	Maury - Hampton Butte*	One antlerless elk	Aug. 15 - Nov. 15	11	51
236X	Maury Unit No. 1	One bull elk	Nov. 1 - Nov. 5	22	82
236Y	Maury Unit No. 2	One bull elk	Nov. 11 - Nov. 19	22	93
237A	Ochoco Private*	One antlerless elk	Aug. 15 - Dec. 31	330	173
237X	Ochoco Unit No. 1	One bull elk	Nov. 1 - Nov. 5	190	1,882
237Y	Ochoco Unit No. 2	One bull elk	Nov. 11 - Nov. 19	189	1,671
238A	Grizzly Grassland*	One antlerless elk	Aug. 15 - Dec. 31	440	382
238B1	Grizzly Private No. 1*	One elk	Nov. 1 - Nov. 5	110	84
238B2	Grizzly Private No. 2*	One elk	Nov. 11 - Nov. 19	138	138
238X	Grizzly Unit No. 1	One bull elk	Nov. 1 - Nov. 5	66	352
238Y	Grizzly Unit No. 2	One bull elk	Nov. 11 - Nov. 19	66	285
241A	The Dalles Watershed*	One elk	Nov. 1 - Nov. 5	33	152
241B	White Rvr - Hood*	One antlerless elk	Nov. 25 - Dec. 3	55	278
241C	White Rvr Private*	One antlerless elk	Aug. 1 - Dec. 31	198	246
241X	White Rvr - Hood No. 1*	One bull elk	Nov. 1 - Nov. 5	550	286
241Y	White Rvr - Hood No. 2*	One bull elk	Nov. 11 - Nov. 19	1,210	334
242	Hood Private*	One antlerless elk	Aug. 1 - Dec. 31	83	72
244	Columbia Plateau*	One elk Nov. 1 - Nov. 30 One antlerless elk Dec. 1 - Mar. 31, 2024"	Nov. 1 - Mar. 31, 2024	1,100	608
245A1	N Fossil Private No. 1*	One bull elk	Nov. 1 - Nov. 5	121	54
245A2	N Fossil Private No. 2*	One elk	Nov. 11 - Nov. 19	204	85
245B1	S. Fossil Private No. 1*	One bull elk	Nov. 1 - Nov. 5	121	44
245B2	S. Fossil Private No. 2*	One elk	Nov. 11 - Nov. 19	253	91
245C	Fossil Unit	One antlerless elk	Nov. 25 - Dec. 3	55	76
245D	Fossil Private*	One antlerless elk	Aug. 1 - Mar. 31, 2024	688	409
245X	Fossil Unit No. 1	One bull elk	Nov. 1 - Nov. 5	330	186
245Y	Fossil Unit No. 2	One bull elk	Nov. 11 - Nov. 19	330	148
246	Murderers Cr Unit	One antlerless elk	Nov. 25 - Dec. 3	440	602
246A	W Murderers Cr*	One elk	Nov. 11 - Nov. 19	495	1,768
246B	E Murderers Cr*	One elk	Nov. 11 - Nov. 19	275	706
246C	Murderers Cr Private Lands Plus*	One antlerless elk	Aug. 1 - Dec. 31	193	109
246X	Murderers Cr Unit	One bull elk	Nov. 1 - Nov. 5	468	1,070
247	Northside Unit	One antlerless elk	Nov. 25 - Dec. 3	330	502
247A1	Northside Private No. 1*	One elk	Nov. 1 - Nov. 5	165	110
247A2	Northside Private No. 2*	One elk	Nov. 11 - Nov. 19	165	119
247B	W Northside*	One elk	Nov. 11 - Nov. 19	303	418

Private lands will limit access for highlighted hunts. Do not apply unless you have access to a place to hunt.

ANY LEGAL WEAPON CONTROLLED 200 SERIES HUNTS (CONTINUED)

HUNT #	HUNT NAME	BAG LIMIT	OPEN SEASON	2023 TAGS	2022 1 ST CHOICE APPLICANTS
247C	E Northside*	One elk	Nov. 11 - Nov. 19	440	1,286
247D1	Northside - Ritter Private No. 1*	One antlerless elk	Aug. 1 - Dec. 31	600	369
247D2	Northside - Ritter Private No. 2*	One antlerless elk	Jan. 1 - Mar. 31, 2024	150	29
247X	Northside Unit	One bull elk	Nov. 1 - Nov. 5	413	927
248A1	Heppner Unit No. 1*	One bull elk	Nov. 1 - Nov. 5	660	2,940
248A2	Heppner Unit No. 2*	One spike elk	Nov. 1 - Nov. 5	715	272
248B1	Ritter No. 1*	One elk	Nov. 1 - Nov. 5	138	86
248B2	Ritter No. 2*	One elk	Nov. 11 - Nov. 19	220	106
248C	Monument*	One antlerless elk	Aug. 1 - Dec. 31	99	58
248D	Heppner Unit	One antlerless elk	Nov. 25 - Dec. 3	33	363
248E	Willow Creek*	One antlerless elk	Dec. 1 - Dec. 31	22	7
249A1	Ukiah Unit No. 1	One bull elk	Nov. 1 - Nov. 5	468	2,665
249A2	Ukiah Unit No. 2	One spike elk	Nov. 1 - Nov. 5	990	177
249B	Central Ukiah*	One antlerless elk	Nov. 25 - Dec. 3	55	239
249C	South Ukiah*	One antlerless elk	Nov. 25 - Dec. 3	55	312
249D	North Ukiah*	One antlerless elk	Nov. 25 - Dec. 3	55	NEW
250X	Desolation Unit	One bull elk	Nov. 1 - Nov. 5	1,100	2,092
251A	N Sumpter*	One bull elk	Nov. 1 - Nov. 5	825	1,295
251B1	S Sumpter No. 1 *	One elk	Nov. 1 - Nov. 5	138	112
251B2	S Sumpter No. 2*	One elk	Nov. 11 - Nov. 19	138	112
251C	S Sumpter*	One antlerless elk	Oct. 21 - Dec. 31	193	102
251D1	Elkhorn Mtn No. 1*	One antlerless elk	Oct. 21 - Oct. 29	22	50
251D2	Elkhorn Mtn No. 2*	One antlerless elk	Nov. 25 - Dec. 3	22	63
252A1	Starkey Unit No. 1*	One bull elk	Nov. 1 - Nov. 5	385	2,418
252A2	Starkey Unit No. 2*	One spike elk	Nov. 1 - Nov. 5	990	106
252B1	Starkey Private*	One antlerless elk	Nov. 25 - Dec. 3	220	95
252B2	Starkey*	One antlerless elk	Nov. 25 - Dec. 3	275	NEW
252C1	Starkey Experimental Forest No. 1*	One antlerless elk	Sep. 2 - Sep. 17	17	216
252C2	Starkey Experimental Forest No. 2*	One elk	Sep. 23 - Oct. 1	12	389
253A	S Catherine Cr*	One antlerless elk	Nov. 25 - Dec. 3	55	116
253B	Mt Harris*	One antlerless elk	Dec. 23 - Jan. 6, 2024	110	93
253X	Catherine Cr Unit	One bull elk	Nov. 1 - Nov. 5	303	788
254X	Mt Emily Unit No. 1	One spike elk	Nov. 1 - Nov. 5	660	567
254Y1	Mt Emily Unit No. 2	One bull elk	Nov. 1 - Nov. 19	58	6,947
254Y2	Mt Emily Unit No. 3	One spike elk	Nov. 11 - Nov. 19	330	212
255A	Mill Cr Watershed*	One elk	Nov. 4 - Nov. 12	20	281
255X	Walla Walla Unit No. 1	One spike elk	Nov. 1 - Nov. 5	330	97
255Y1	Walla Walla Unit No. 2	One bull elk	Nov. 1 - Nov. 19	26	1,522
255Y2	Walla Walla Unit No. 3	One spike elk	Nov. 11 - Nov. 19	193	25
256A	Bartlett Bench*	One antlerless elk	Aug. 1 - Oct. 31	22	37
256X	Wenaha Unit No. 1	One spike elk	Nov. 1 - Nov. 5	385	334
256Y1	Wenaha Unit No. 2	One bull elk	Nov. 1 - Nov. 19	40	4,039
256Y2	Wenaha Unit No. 3	One spike elk	Nov. 11 - Nov. 19	220	115
257A	Elk Cr*	One antlerless elk	Aug. 1 - Aug. 31	15	36

ELK SEASONS

Private lands will limit access for highlighted hunts. Do not apply unless you have access to a place to hunt.

ANY LEGAL WEAPON CONTROLLED 200 SERIES HUNTS (CONTINUED)

HUNT #	HUNT NAME	BAG LIMIT	OPEN SEASON	2023 TAGS	2022 1 ST CHOICE APPLICANTS
257B	Flora*	One antlerless elk	Aug. 1 - Dec. 31	83	127
257C	Sled Springs Unit	One antlerless elk	Nov. 25 - Dec. 3	132	386
257X	Sled Springs Unit No. 1	One bull elk	Nov. 1 - Nov. 5	550	1,831
257Y	Sled Springs Unit No. 2	One spike elk	Nov. 11 - Nov. 19	440	132
258A1	Zumwalt No. 1*	One antlerless elk	Aug. 26 - Sep. 15	72	98
258A2	Zumwalt No. 2*	One antlerless elk	Sep. 16 - Oct. 6	72	95
258A3	Zumwalt No. 3*	One antlerless elk	Oct. 7 - Oct. 31	72	51
258A4	Zumwalt No. 4*	One antlerless elk	Nov. 20 - Dec. 22	72	184
258A5	Zumwalt No. 5*	One antlerless elk	Dec. 23 - Jan. 21, 2024	72	40
258X	Chesnimnus Unit No. 1	One bull elk	Nov. 1 - Nov. 5	385	870
258Y	Chesnimnus Unit No. 2	One bull elk	Nov. 11 - Nov. 19	385	737
259X	Snake Rvr Unit No. 1	One spike elk	Nov. 1 - Nov. 5	193	130
259Y	Snake Rvr Unit No. 2	One bull elk	Nov. 11 - Nov. 19	204	1,066
260X	Minam Unit No. 1	One bull elk	Nov. 1 - Nov. 5	495	212
260Y	Minam Unit No. 2	One bull elk	Nov. 11 - Nov. 19	495	220
261	Imnaha Unit	One antlerless elk	Nov. 25 - Dec. 3	33	211
261X	Imnaha Unit	One bull elk	Nov. 1 - Nov. 5	303	887
262	Pine Cr Unit	One antlerless elk	Nov. 25 - Dec. 3	193	288
262X	Pine Cr Unit	One bull elk	Nov. 1 - Nov. 5	330	614
263	Keating Unit	One antlerless elk	Nov. 25 - Dec. 3	88	326
263X	Keating Unit	One bull elk	Nov. 1 - Nov. 5	248	542
264A1	Lookout Mtn Unit No. 1	One antlerless elk	Oct. 21 - Nov. 30	165	116
264A2	Lookout Mtn Unit No. 2	One antlerless elk	Dec. 1 - Jan. 31, 2024	165	176
264A3	Lookout Mtn Unit No. 3	One elk	Dec. 21 - Dec. 31	110	NEW
264X	Lookout Mtn Unit No. 1	One elk	Nov. 1 - Nov. 5	138	208
264Y	Lookout Mtn Unit No. 2	One elk	Nov. 11 - Nov. 19	138	150
265A1	W Beulah No. 1*	One bull elk	Nov. 1 - Nov. 5	385	643
265A2	W Beulah No. 2*	One elk	Nov. 11 - Nov. 19	220	882
265A3	W Beulah No. 3*	One antlerless elk	Nov. 25 - Dec. 3	110	125
265B1	E Beulah No. 1*	One elk	Nov. 1 - Nov. 5	440	172
265B2	E Beulah No. 2*	One elk	Nov. 11 - Nov. 19	440	189
265B3	E Beulah No. 3*	One antlerless elk	Nov. 25 - Dec. 31	385	161
265C	Bully Cr*	One antlerless elk	Aug. 1 - Feb. 29, 2024	125	336
266A1	Drewsey Valley No. 1*	One antlerless elk	Aug. 15 - Sep. 30	88	75
266A2	Drewsey Valley No. 2*	One antlerless elk	Nov. 1 - Nov. 30	33	52
266B	N Malheur Rvr*	One antlerless elk	Nov. 25 - Dec. 3	303	592
266C	S Malheur Rvr*	One antlerless elk	Aug. 15 - Sep. 30	165	153
266X	N Malheur Rvr No. 1*	One bull elk	Nov. 1 - Nov. 5	413	795
266Y	N Malheur Rvr No. 2*	One bull elk	Nov. 11 - Nov. 19	413	731
267	Owyhee Unit	One antlerless elk	Oct. 21 - Jan. 31, 2024	83	253
268	Whitehorse Unit	One antlerless elk	Oct. 21 - Jan. 31, 2024	83	106
271A1	Silvies - N Juniper No. 1*	One antlerless elk	Aug. 15 - Sep. 30	138	111
271A2	Silvies - N Juniper No. 2*	One antlerless elk	Nov. 1 - Nov. 30	138	97

Private lands will limit access for highlighted hunts. Do not apply unless you have access to a place to hunt.

ANY LEGAL WEAPON CONTROLLED 200 SERIES HUNTS (CONTINUED)

HUNT #	HUNT NAME	BAG LIMIT	OPEN SEASON	2023 TAGS	2022 1 ST CHOICE APPLICANTS
271B	N Juniper*	One antlerless elk	Dec. 1 - Dec. 31	33	15
272A	Silvies Unit	One antlerless elk	Nov. 25 - Dec. 3	440	785
272X	Silvies Unit No. 1	One bull elk	Nov. 1 - Nov. 5	457	884
272Y	Silvies Unit No. 2	One bull elk	Nov. 11 - Nov. 19	451	709
273A	North Wagontire*	One antlerless elk	Aug. 15 - Sep. 30	28	83
274X	Warner Unit No. 1	One bull elk	Nov. 1 - Nov. 5	55	60
274Y	Warner Unit No. 2	One bull elk	Nov. 11 - Nov. 19	55	64
275X	Interstate Unit No. 1	One bull elk	Nov. 1 - Nov. 5	275	132
275Y	Interstate Unit No. 2	One bull elk	Nov. 11 - Nov. 19	110	214
276X	Silver Lake Unit No. 1	One bull elk	Nov. 1 - Nov. 5	350	77
276Y	Silver Lake Unit No. 2	One bull elk	Nov. 11 - Nov. 19	200	139
277A	North Lake*	One antlerless elk	Oct. 1 - Mar. 31, 2024	150	550
278A1	High Desert No. 1*	One elk	Nov. 1 - Nov. 7	440	871
278A2	High Desert No. 2*	One elk	Nov. 11 - Nov. 19	440	871

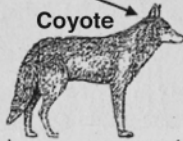
REPORT WOLF SIGHTINGS

Gray wolves are protected by law throughout Oregon; there is no hunting season. It is unlawful to shoot wolves except in defense of human life or for livestock producers in certain situations. Visit odfw.com/wolves to report wolf sightings.

Coyotes:


- Weight: 15-35 pounds
- Shoulder Height: 1 1/2 Feet
- Snout/Muzzle: Long and Pointed
- Ears: Long and Pointed

Taller, pointed ears; narrow pointed face and muzzle.



Adult Coyotes are up to 4 feet long.

Adult Coyote track about 2 1/2 inches long.



Wolves:

- Weight: 70-110 pounds
- Shoulder Height: 2 1/2 Feet
- Snout/Muzzle: Large and Blocky
- Ears: Short and Rounded

Shorter, rounder ears; broad, blocky face and muzzle.



Adult Wolves are up to 6 feet long.

Adult Wolf track 4 - 5 inches long.



TIPs can remain anonymous
1-800-452-7888
or dial *OSP (*677)

ELK SEASONS

Additional Regulations

Tags for hunts 216R1, 216R2, 217R, 218R, 219R, 221R, 224R, 230R will be valid for both the controlled archery elk season and general archery elk season (subject to all general archery season regulations including bag limits). Tags must be purchased by the day before general archery season begins. Hunters who harvest an elk during the general archery hunting season may not hunt in the controlled archery season.

Private lands will limit access for highlighted hunts. Do not apply unless you have access to a place to hunt.

ARCHERY CONTROLLED 200 SERIES HUNTS

HUNT #	HUNT NAME	BAG LIMIT	OPEN SEASON	2023 TAGS	2022 1 ST CHOICE APPLICANTS
216R1	Santiam Unit Traditional Bow (Traditional Bow Only)	**One elk outside all USFS lands **One bull elk inside all USFS lands	Oct. 2 - Oct. 6	55	9
216R2	Santiam Unit Late Bow*	One antlerless elk	Dec. 2 - Dec. 17	220	73
217R	Stott Mtn Unit Late Bow	One antlerless elk	Dec. 2 - Dec. 17	275	63
218R	Alsea Unit Late Bow	One antlerless elk	Dec. 2 - Dec. 17	550	145
219R	McKenzie Unit Late Bow*	One antlerless elk	Dec. 2 - Dec. 17	165	55
221R	N Indigo Late Bow*	One antlerless elk	Dec. 2 - Dec. 17	83	27
224R	Tioga Unit Late Bow	One 3 pt+ bull elk	Jan. 6 - Jan. 21, 2024	110	86
226R	Powers Unit Bow	One elk	Sep. 2 - Oct. 1	59	201
230R	W Rogue Late Bow*	One antlerless elk	Jan. 1 - Feb. 29, 2024	55	32
234R	Upper Deschutes Unit Bow	One elk	Sep. 2 - Oct. 1	94	206
236R	Maury Unit Bow	One elk	Sep. 2 - Oct. 1	55	35
237R	Ochoco Unit Bow	One elk	Sep. 2 - Oct. 1	605	1,276
239R	Metolius Unit Bow	One elk	Sep. 2 - Oct. 1	94	83
246R	Murderers Cr Unit Bow	One elk	Sep. 2 - Oct. 1	1,030	400
247R	Northside Unit Bow	One elk	Sep. 2 - Oct. 1	1,055	373
248R1	Heppner Unit Bow No. 1	One elk	Sep. 2 - Oct. 1	110	424
248R2	Heppner Unit Bow No. 2	One bull elk	Sep. 2 - Oct. 1	1,600	497
249R1	Ukiah Unit Bow No. 1	One elk	Sep. 2 - Oct. 1	220	493
249R2	Ukiah Unit Bow No. 2	One bull elk	Sep. 2 - Oct. 1	1,300	364
250R1	Desolation Unit Bow	One bull elk	Sep. 2 - Oct. 1	1,085	544
250R2	N Fork Traditional Bow* (Traditional Bow Only)"	One bull elk	Sept. 2 - Oct. 6	110	41
251R	N Sumpter Bow*	One elk	Sep. 2 - Oct. 1	530	354
252R	Starkey Bow*	One bull elk	Sep. 2 - Oct. 1	1,300	737
253R1	Eagle Cap Zone*	One bull elk	Sep. 2 - Oct. 1	1,795	884
253R2	Eagle Cap Traditional Bow* (Traditional Bow Only)	One bull elk	Sep. 2 - Oct. 1	200	21
254R1	Mt Emily Unit Bow No. 1	One bull elk	Sep. 2 - Oct. 1	55	2,917
254R2	Mt Emily Unit Bow No. 2	One spike elk	Sep. 2 - Oct. 1	176	67
255R1	Walla Walla Unit Bow No. 1	One bull elk	Sep. 2 - Oct. 1	25	799
255R2	Walla Walla Unit Bow No. 2	One spike elk	Sep. 2 - Oct. 1	55	14
256R1	Wenaha Unit Bow No. 1	One bull elk	Sep. 2 - Oct. 1	40	3,528
256R2	Wenaha Unit Bow No. 2	One spike elk	Sep. 2 - Oct. 1	165	63
257R1	Sled Springs Unit Bow No. 1	One elk	Sep. 2 - Oct. 1	216	1,082
257R2	Sled Springs Unit Bow No. 2	One antlerless elk	Sep. 2 - Oct. 1	165	80
258R	Chesnimnus Unit Bow	One elk	Sep. 2 - Oct. 1	329	669
259R	Snake Rvr Unit Bow	One bull elk	Sep. 2 - Oct. 1	270	74
265R	W Beulah Bow*	One elk	Sep. 2 - Oct. 1	500	232
266R	N Malheur Rvr Bow*	One elk	Sep. 2 - Oct. 1	450	273
272R	Silvies Unit Bow	One elk	Sep. 2 - Oct. 1	855	298

Private lands will limit access for highlighted hunts. Do not apply unless you have access to a place to hunt.

MUZZLELOADER CONTROLLED 200 SERIES HUNTS

HUNT #	HUNT NAME	BAG LIMIT	OPEN SEASON	2023 TAGS	2022 1 ST CHOICE APPLICANTS
200M	Cascade Muzzleloader*	**One elk outside all USFS lands **One bull elk inside all USFS lands	Nov. 25 - Dec. 1	990	431
214M	NE Trask Muzzleloader*	One elk	Dec. 14 - Dec. 31	44	90
224M	Tioga Unit Muzzleloader	One bull elk	Dec. 9 - Dec. 24	275	512
234M	E Cascade Muzzleloader*	One elk	Nov. 11 - Nov. 19	198	474
235M	Paulina - E Fort Rock Muzzleloader*	One elk	Oct. 21 - Oct. 29	55	110
248M	Pole Cr Muzzleloader*	One bull elk	Oct. 21 - Oct. 29	27	243
251M1	Elkhorn No. 1 Muzzleloader*	One antlerless elk	Aug. 1 - Oct. 15	55	40
251M2	Elkhorn No. 2 Muzzleloader*	One antlerless elk	Oct. 16 - Dec. 31	55	12
253M	Catherine Cr Unit Muzzleloader	One antlerless elk	Nov. 25 - Dec. 3	165	NEW
260M	Eagle Cap Muzzleloader*	One bull elk	Oct. 21 - Oct. 29	55	43
265M	E Grant Muzzleloader*	One elk	Oct. 21 - Oct. 29	193	245
278M	High Desert Muzzleloader*	One elk	Oct. 21 - Oct. 29	138	169

YOUTH ONLY CONTROLLED 200 SERIES HUNTS

HUNT #	HUNT NAME	BAG LIMIT	OPEN SEASON	2023 TAGS	2022 1 ST CHOICE APPLICANTS
200R	Oregon Youth Bow*	One elk	Sep. 2 - Oct. 1	330	NEW
210T	Saddle Mtn Unit Youth	One antlerless elk	Aug. 15 - Dec. 31	10	141
211T	Scappoose Unit Youth	One antlerless elk	Aug. 15 - Dec. 31	20	82
212T1	Wilson Unit No. 1 Youth	One antlerless elk	Aug. 15 - Dec. 31	10	102
212T2	Wilson Unit No. 2 Youth	One antlerless elk	Dec. 23 - Dec. 31	42	105
212T3	Wilson Unit No. 3 Youth	One antlerless elk	Dec. 30 - Jan. 7, 2024	44	25
214T	Trask Unit Youth*	One antlerless elk	Aug. 15 - Dec. 31	10	125
216T	Santiam Unit Youth*	One antlerless elk	Aug. 15 - Dec. 31	20	67
217T	Stott Mtn Unit Youth	One antlerless elk	Aug. 15 - Dec. 31	15	51
218T	Alsea Unit Youth	One antlerless elk	Aug. 15 - Dec. 31	15	82
219T	McKenzie Unit Youth	One antlerless elk	Aug. 15 - Dec. 31	20	80
220T	Siuslaw Unit Youth	One antlerless elk	Aug. 15 - Dec. 31	15	48
221T1	Indigo Unit Youth	One antlerless elk	Aug. 15 - Dec. 31	20	56
221T2	Sutherlin Youth*	One antlerless elk	Aug. 15 - Jan. 31, 2024	22	1
222T	Dixon Unit Youth	One antlerless elk	Aug. 15 - Dec. 31	10	16
223T	Melrose Unit Youth	One antlerless elk	Aug. 15 - Mar. 31, 2024	10	32
224T	Tioga Unit Youth	One antlerless elk	Aug. 15 - Dec. 31	30	232
225T	Sixes Unit Youth	One antlerless elk	Aug. 15 - Dec. 31	83	86
226T	Powers Unit Youth	One antlerless elk	Aug. 15 - Dec. 31	25	82
227T	Chetco Unit Youth	One antlerless elk	Aug. 15 - Dec. 31	10	38
228T	Applegate-Evans Cr Youth*	One antlerless elk	Aug. 15 - Dec. 31	10	26
230T1	Rogue Unit Youth	One antlerless elk	Aug. 15 - Dec. 31	30	87
230T2	W Rogue Youth*	One antlerless elk	Aug. 15 - Mar. 31, 2024	35	27

ELK SEASONS

Private lands will limit access for highlighted hunts. Do not apply unless you have access to a place to hunt.

YOUTH ONLY CONTROLLED 200 SERIES HUNTS (CONTINUED)

HUNT #	HUNT NAME	BAG LIMIT	OPEN SEASON	2023 TAGS	2022 1 ST CHOICE APPLICANTS
231T	Keno Unit Youth	One antlerless elk	Aug. 15 - Dec. 31	20	88
233T	Sprague Unit Youth	One antlerless elk	Aug. 15 - Dec. 31	15	21
234T	E Central Cascades Youth*	One antlerless elk	Aug. 15 - Dec. 31	50	178
235T	Paulina - E Ft Rock Youth*	One antlerless elk	Aug. 15 - Dec. 31	30	65
236T	Maury Unit Youth	One antlerless elk	Aug. 15 - Dec. 31	10	11
237T1	Ochoco Unit No. 1 Youth	One antlerless elk	Aug. 15 - Dec. 31	10	126
237T2	Ochoco Unit No. 2 Youth	One antlerless elk	Oct. 21 - Oct. 29	100	77
238T	Grizzly Unit Youth	One antlerless elk	Aug. 15 - Dec. 31	10	37
241T	White Rvr - Hood Youth*	One antlerless elk	Aug. 15 - Dec. 31	30	38
244T	Umatilla Youth*	One antlerless elk	Aug. 15 - Dec. 31	50	130
245T	Fossil Unit Youth	One antlerless elk	Aug. 15 - Dec. 31	50	43
246T	Murderers Cr - Northside Youth*	One antlerless elk	Aug. 15 - Dec. 31	50	118
248T	Heppner Unit Youth	One antlerless elk	Aug. 15 - Dec. 31	50	185
250T	Desolation Unit Youth	One antlerless elk	Aug. 15 - Dec. 31	22	67
251T	Baker Youth*	One antlerless elk	Aug. 15 - Dec. 31	100	158
252T1	Starkey Youth	One antlerless elk	Aug. 15 - Dec. 31	30	106
252T2	Glass Hill Youth*	One elk	Nov. 25 - Dec. 31	3	220
253T	Catherine Cr Unit Youth	One antlerless elk	Aug. 15 - Dec. 31	30	43
257T	Sled Springs Unit Youth	One antlerless elk	Aug. 15 - Dec. 31	10	52
258T	Chesnimnus Unit Youth	One antlerless elk	Aug. 15 - Dec. 31	10	55
259T	Snake Rvr Unit Youth	One antlerless elk	Aug. 15 - Dec. 31	10	20
260T	Minam Unit Youth	One antlerless elk	Aug. 15 - Dec. 31	10	17
261T	Imnaha Unit Youth	One antlerless elk	Aug. 15 - Dec. 31	25	52
264T	Lookout Mtn Unit Youth	One antlerless elk	Aug. 15 - Dec. 31	40	43
265T	Beulah Unit Youth	One antlerless elk	Aug. 15 - Dec. 31	20	65
266T	N Malheur Rvr Youth*	One antlerless elk	Aug. 15 - Dec. 31	10	44
272T	Silvies Unit Youth	One antlerless elk	Aug. 15 - Dec. 31	10	50
276T	Silver Lake Unit Youth	One antlerless elk	Aug. 15 - Dec. 31	15	17
278T	High Desert Youth*	One antlerless elk	Aug. 15 - Dec. 31	10	40



HOME AWAY FROM HOME

CANVAS TENTS | STOVES | PANNIERS | "BIG BOY" COTS

DavisTent.com

MENTION THIS AD FOR A FREE CATALOG



DAVIS TENTS

4230 Broadway
Denver, CO 80216

Call Toll Free
(877) ELK-CAMP
355-2267

Make Hunting & Fishing Dreams Come True!

Hunt of a Lifetime is a nonprofit organization that grants hunting and fishing dreams to children, age 21 and under, who have been diagnosed with life threatening illnesses.



If you are interested in helping a child live their dream, please contact us for more information.

Toll Free 814.572.4387 HuntOfALifetime.org

Stop Poaching

Poachers steal fish, birds and wildlife from all of us. You can help solve Oregon's poaching problem. Report a wildlife or habitat law violation or suspicious activity.

You can remain anonymous, and if your tip leads to an arrest or citation, you can get a cash reward or hunter preference points.

Call 1-800-452-7888 or *OSP (*677) from a mobile device.
Or email: TIP@osp.oregon.gov
(Mon-Fri., 8-5)



Information must lead to a citation to qualify for points or rewards.

Scan for more information about rewards.



WALL TENT SHOP



Wilderness Tents
Free Shipping



Montana Tents
Free Shipping



Spike Tents
Free Shipping



Wilderness Stoves



Yukon Stoves

Free Shipping on Tent, Stove,
Angle Kit and Fly packages

Mention this ad and receive a
\$5 discount on any purchase!

www.walltentshop.com • 800-234-1150
support@walltentshop.com

ALL FORCE VEAR

HURRICANE BACKPACK

500 DENIER POLYESTER FABRIC
10-GAUGE NYLON ZIPPER
LARGE INTERNAL HYDRATION POCKET
WATER-RESISTANT
REINFORCED NYLON STRAPS
CUSTOMIZABLE VELCRO PATCH

2 EXTERIOR POUCHES
2 LARGE INTERIOR POCKETS
HYDRATION RESERVOIR
REINFORCED CARRY HANDLE
PADDED SHOULDER STRAPS

FULL FORCE GEAR.COM

PRONGHORN ANTELOPE SEASONS

Additional Regulations

- No person shall shoot at a pronghorn antelope from a point within 50 yards of a motor vehicle including aircraft, except persons that have an "Oregon Disabilities Hunting and Fishing Permit" (see pg 28).

Hunt Area

Entire Wildlife Management Unit unless indicated with an asterisk(*). See pages 101-102 for controlled hunt boundary descriptions.

Tag Sale Deadline

The day before the hunt begins.

Private lands will limit access for highlighted hunts. Do not apply unless you have access to a place to hunt.

ANY LEGAL WEAPON CONTROLLED 400 SERIES HUNTS

HUNT #	HUNT NAME	BAG LIMIT	OPEN SEASON	2023 TAGS	2022 1 ST CHOICE APPLICANTS
435	Paulina Unit	One buck pronghorn	Aug. 19 - Aug. 27	17	628
436	Mauzy Unit	One buck pronghorn	Aug. 19 - Aug. 27	28	644
437	Ochoco Unit	One pronghorn either sex	Aug. 26 - Sept. 3	83	1,914
438	Grizzly Unit	One buck pronghorn	Aug. 19 - Aug. 27	7	186
440A1	Columbia Plateau No. 1*	One doe or fawn pronghorn	Oct. 21 - Oct. 29	55	152
440A2	Columbia Plateau No. 2*	One buck pronghorn	Oct. 21 - Oct. 29	25	400
445A	Fossil Unit No. 1	One doe or fawn pronghorn	Oct. 21 - Oct. 29	28	55
445B	Fossil Unit No. 2	One buck pronghorn	Oct. 21 - Oct. 29	11	119
446	Murderers Cr Unit	One buck pronghorn	Aug. 19 - Aug. 27	54	849
447	Northside - Ritter*	One buck pronghorn	Aug. 19 - Aug. 27	7	113
451	Sumpter Unit	One buck pronghorn	Aug. 19 - Aug. 27	5	288
462	Pine Cr - Keating*	One buck pronghorn	Aug. 19 - Aug. 27	5	398
464	Lookout Mtn Unit	One buck pronghorn	Aug. 19 - Aug. 27	7	448
465	Beulah Unit	One pronghorn either sex	Aug. 26 - Sep. 10	11	773
466A1	Malheur Rvr Unit No. 1	One pronghorn either sex	Aug. 19 - Aug. 27	77	1,707
466A2	Malheur Rvr Unit No. 2	One pronghorn either sex	Aug. 30 - Sep. 7	77	978
466B	Harney Basin*	One doe or fawn pronghorn	Sep. 9 - Sep. 24	33	140
467	Owyhee Unit	One pronghorn either sex	Aug. 19 - Aug. 27	55	1,650
468	Whitehorse Unit	One pronghorn either sex	Aug. 26 - Sep. 10	132	3,241
469A	Steens Mtn*	One buck pronghorn	Aug. 19 - Aug. 27	86	2,766
470A	Beatys Butte No. 1*	One buck pronghorn	Aug. 19 - Aug. 27	77	NEW
470B	Beatys Butte No. 2*	One buck pronghorn	Aug. 30 - Sep. 7	77	NEW
470C	Hart Mtn*	One buck pronghorn	Sep. 16 - Sep. 22	42	3,538
471A	Juniper*	One buck pronghorn	Aug. 26 - Sep. 10	62	2,696
472A1	Silvies Unit No. 1	One pronghorn either sex	Aug. 19 - Aug. 27	44	1,093
472A2	Silvies Unit No. 2	One pronghorn either sex	Aug. 30 - Sep. 7	44	682
472B	Riley*	One doe or fawn pronghorn	Sep. 9 - Sep. 24	28	142
473A	N Wagontire*	One buck pronghorn	Aug. 19 - Aug. 27	38	1,225
473B	S Wagontire*	One buck pronghorn	Aug. 19 - Aug. 27	15	496
474A	Warner Unit No. 1	One buck pronghorn	Aug. 19 - Aug. 27	51	2,259
474B	Warner Unit No. 2	One buck pronghorn	Aug. 30 - Sep. 7	53	1,253
475A	E Interstate*	One pronghorn either sex	Aug. 19 - Aug. 27	28	519
476A	Fort Rock - Silver Lake*	One pronghorn either sex	Aug. 19 - Aug. 27	44	760

Private lands will limit access for highlighted hunts. Do not apply unless you have access to a place to hunt.

ARCHERY CONTROLLED 400 SERIES HUNTS

HUNT #	HUNT NAME	BAG LIMIT	OPEN SEASON	2023 TAGS	2022 1 ST CHOICE APPLICANTS
435R	Paulina Unit Bow	One buck pronghorn	Sep. 2 - Sep. 10	6	41
436R	Maury Unit Bow	One pronghorn either sex	Sep. 2 - Sep. 10	22	100
464R	Lookout Mtn Unit Bow	One pronghorn either sex	Sep. 9 - Sep. 17	11	41
466R	Malheur Rvr Unit Bow	One pronghorn either sex	Sep. 9 - Sep. 17	55	145
467R	Owyhee Unit Bow	One pronghorn either sex	Sep. 2 - Sep. 10	44	145
470R1	Hart Mtn Bow*	One buck pronghorn	Aug. 10 - Aug. 18	22	496
470R	Beatys Butte Bow*	One buck pronghorn	Sep. 18 - Sep. 27	39	NEW
473R	Wagontire Unit Bow	One buck pronghorn	Sep. 2 - Sep. 10	6	68
474R	Warner Unit Bow	One pronghorn either sex	Aug. 10 - Aug. 18	38	419
475R1	E Interstate Bow*	One pronghorn either sex	Sep. 9 - Sep. 17	55	55
475R2	Gerber Reservoir Bow*	One pronghorn either sex	Aug. 12 - Aug. 20	138	218
477R	E Slope Bow* Please read note in hunt description before applying for this hunt	One pronghorn either sex	Sep. 2 - Oct. 1	55	12

MUZZLELOADER CONTROLLED 400 SERIES HUNTS

HUNT #	HUNT NAME	BAG LIMIT	OPEN SEASON	2023 TAGS	2022 1 ST CHOICE APPLICANTS
435M	Paulina Unit Muzzleloader	One pronghorn either sex	Sep. 2 - Sep. 10	6	72
469M	Steens Mtn Muzzleloader*	One buck pronghorn	Aug. 30 - Sep. 7	33	NEW
473M	Wagontire Unit Muzzleloader	One pronghorn either sex	Sep. 2 - Sep. 10	11	193
475M	Gerber Reservoir Muzzleloader*	One pronghorn either sex	Sep. 9 - Sep. 17	44	280
476M	Fort Rock-Silver Lake Muzzleloader*	One pronghorn either sex	Sep. 9 - Sep. 17	44	204

YOUTH ONLY CONTROLLED 400 SERIES HUNTS

HUNT #	HUNT NAME	BAG LIMIT	OPEN SEASON	2023 TAGS	2022 1 ST CHOICE APPLICANTS
432T	Swan Lake Youth*	One pronghorn either sex	Aug. 19 - Aug. 27	3	76
453T	Catherine Cr Unit Youth	One buck pronghorn	Aug. 1 - Aug. 31	3	191
470T	Hart Mtn Youth*	One buck pronghorn	Aug. 19 - Aug. 27	3	562
475T	Gerber Reservoir Youth*	One pronghorn either sex	Aug. 26 - Sep. 3	28	473

REPORT WILDLIFE VIOLATORS

To report wildlife violators, Call 1-800-452-7888 Or Dial *OSP (*677) or send an email to ODFW.TipPoints@odfw.oregon.gov

BIGHORN SHEEP

Additional Regulations

- A person may draw only one controlled bighorn sheep ram tag in a lifetime, excluding ewe hunts.
- A ram is defined as a male bighorn sheep
- A ewe is defined as a female bighorn sheep.
- No party applications are allowed.
- All hunters are required to arrange check out through the local ODFW office where the hunt took place within three business days (Mon. - Fri., 8-5) of completion of their hunt.
- Orientation class is required for ewe hunts.

Hunt Area

Entire Wildlife Management Unit unless indicated with an asterisk(*). See pg 102-103 for controlled hunt boundary descriptions.

Bag Limit

- One bighorn ram
- One bighorn ewe (For hunts 543D1 and 543D2 ONLY)

Tag Sale Deadline

The day before the hunt begins.

Private lands will limit access for highlighted hunts. Do not apply unless you have access to a place to hunt.

ANY LEGAL WEAPON CONTROLLED CALIFORNIA BIGHORN SHEEP HUNTS

HUNT #	HUNT NAME	OPEN SEASON	2023 RESIDENT TAGS	2023 NONRESIDENT TAGS	2022 RESIDENT APPLICATIONS	2022 NONRESIDENT APPLICATIONS
543A1	John Day Rvr No. 1*	Oct. 21 - Oct. 29	8		3,489	1
543A2	John Day Rvr No. 2*	Nov. 4 - Nov. 12	5	2	2,163	2,183
543A3	John Day Rvr No. 3*	Nov. 18 - Nov. 26	7		2,387	N/A
543B1	E Deschutes Rvr No. 1*	Sep. 16 - Sep. 24	3		857	N/A
543B2	E Deschutes Rvr No. 2*	Oct. 21 - Oct. 29	2		721	N/A
543B3	E Deschutes Rvr No. 3*	Nov. 4 - Nov. 12	2		530	N/A
543C1	W Deschutes Rvr No. 1*	Sep. 16 - Sep. 24	4		830	N/A
543C2	W Deschutes Rvr No. 2*	Oct. 21 - Oct. 29	3		784	N/A
543C3	W Deschutes Rvr No. 3*	Nov. 4 - Nov. 12	3		804	N/A
543D1	John Day Rvr Ewe*	Sep. 25 - Oct. 20	14	1	409	1
543D2	Deschutes Rvr Ewe*	Sep. 25 - Oct. 20	6	1	256	127
546A	Aldrich*	Aug. 15 - Oct. 31	3		1,703	N/A
546B	McClellan*	Aug. 15 - Oct. 31	2		830	N/A
548	Heppner Unit (Potamus)	Aug. 15 - Oct. 31	1			N/A
566A	Riverside*	Aug. 15 - Sep. 14	1		412	N/A
568A1	Sheepshead Mtns No. 1*	Aug. 15 - Sep. 14	1		608	N/A
568A2	Sheepshead Mtns No. 2*	Sep. 15 - Oct. 14	1		436	N/A
568B1	E Whitehorse No. 1*	Aug. 15 - Sep. 14	2		906	N/A
568B2	E Whitehorse No. 2*	Sep. 15 - Oct. 14	2		892	N/A
569A1	Steens Mtn No. 1*	Aug. 15 - Sep. 14	3		3,020	N/A
569A2	Steens Mtn No. 2*	Sep. 15 - Oct. 14	3		1,704	N/A
569B	N Catlow Rim*	Aug. 15 - Sep. 14	2		507	N/A
570B1	E Beatys Butte/ Alvord Peaks No. 1*	Aug. 15 - Sep. 14	2		1,134	N/A
570B2	E Beatys Butte/ Alvord Peaks No. 2*	Sep. 15 - Oct. 14	2	1	657	1333
570C	Coleman - E Guano*	Aug. 15 - Sep. 14	1		380	N/A
574	Warner Unit	Aug. 15 - Sep. 14	2		1,815	1
575A1	S Central No. 1*	Aug. 15 - Sep. 14	1	1	796	1121
575A2	S Central No. 2*	Sep. 15 - Oct. 14	2		803	N/A

Private lands will limit access for highlighted hunts. Do not apply unless you have access to a place to hunt.

ANY LEGAL WEAPON CONTROLLED ROCKY MTN BIGHORN SHEEP HUNTS

HUNT #	HUNT NAME	OPEN SEASON	2023 RESIDENT TAGS	2023 NONRESIDENT TAGS	2022 RESIDENT APPLICATIONS	2022 NONRESIDENT APPLICATIONS
559A1	N Snake Rvr*	Aug. 15 - Oct. 31	2		2,240	N/A
559A2	S Snake Rvr*	Aug. 15 - Oct. 31	1		1,228	N/A
560B	Bear Creek*	Aug. 15 - Oct. 31	1	1	638	988

*Your trophy
is waiting...*

Find it on
**ONE of OUR
PROPERTIES**

THE WHITNEY LAND COMPANY
EST. 1970

REAL ESTATE SPECIALISTS IN: • HUNTING • RECREATION • RANCHING • FARMING • INVESTMENT

101 SE 3rd Street, Pendleton, OR 97801
Farms@WhitneyLandCompany.com
541.278.4444 • WhitneyLandCompany.com

AMERICAN
FARM + RANCH **LANDBROKERCOOP**



ROCKY MOUNTAIN GOAT SEASONS

Additional Regulations

- No party applications are allowed for Rocky Mtn goat.
- A person may draw only one controlled Rocky Mtn goat tag in a lifetime.
- Orientation class with district biologist is required.
- All hunters are required to arrange check out through the local ODFW office where the hunt took place within 3 business days (Mon. - Fri., 8-5) of completion of their hunt.

Hunt Area

Entire Wildlife Management Unit unless indicated with an asterisk(*). See pg 103 for controlled hunt boundary descriptions.

Bag Limit

One Rocky Mtn goat.

Tag Sale Deadline

The day before the hunt begins.

ANY LEGAL WEAPON CONTROLLED ROCKY MTN GOAT HUNTS

HUNT #	HUNT NAME	OPEN SEASON	2023 RESIDENT TAGS	2023 NONRESIDENT TAGS	2022 RESIDENT APPLICATIONS	2022 NONRESIDENT APPLICATIONS
946A	Strawberry Mtn*	Sept. 1 - Oct. 31	2		3,818	2
950A1	Elkhorn No. 1*	Aug. 1 - Aug. 31	3		3,942	1
950A2	Elkhorn No. 2*	Sept. 1 - Sept. 30	2	1	1,851	1,645
950A3	Elkhorn No. 3*	Oct. 1 - Oct. 31	3		2,489	N/A
953A	S Wallowa Mtn*	Aug. 1 - Oct. 31	1		881	N/A
956A	N Wenaha*	Sept. 1 - Oct. 31	1		1,176	1
959A1	Hat Point No. 1*	Sept. 1 - Sept. 30	1	1	1,098	1,265
959A2	Hat Point No. 2*	Oct. 1 - Oct. 31	3		1,405	N/A
959B1	S Snake Rvr No. 1*	Sept. 1 - Sept. 30	2		1,537	1
959B2	S Snake Rvr No. 2*	Oct. 1 - Oct. 31	2		1,099	N/A
960A1	E Hurricane Cr*	Sept. 1 - Oct. 31	1		700	N/A
960A2	W Hurricane Cr*	Sept. 1 - Oct. 31	1		492	N/A
960B1	Goat Mtn No. 1*	Sept. 1 - Sept. 30	2		998	N/A
960B2	Goat Mtn No. 2*	Oct. 1 - Oct. 31	2		1,109	N/A
960C	Copper Cr*	Sept. 1 - Oct. 31	1		532	N/A
961A	Imnaha Unit (Cusick Mtn)	Sept. 1 - Oct. 31	1		687	N/A

ATTENTION ALL 2023 BIGHORN SHEEP & ROCKY MTN GOAT TAG HOLDERS



Workshop & Orientation

July 15, 2023

Oregon Wild Sheep Foundation

info@oregonfnasws.org

OregonFNAWS.org

Walter Chuck 541-270-4919 | Marcus Gores 971-998-2668



Win a \$100 Gift Card!

Take the monthly



And be entered to win a \$100 gift certificate to your sporting good retailer of choice.

Your anonymous participation advances fish and wildlife conservation, helps protect your right to hunt, fish and shoot, and guides companies in developing better outdoor products.

Cougar Regulations

General Season Tag Sale Deadline

Oct. 6, see pg 9

Statewide Season:

Jan. 1 - Dec. 31

Using dogs to hunt or pursue cougar is prohibited.

Mortality Quotas: Cougar Zones will be closed to cougar hunting if the quota has been reached. However, quotas are typically not met. See table below for zones and quotas. Quota information is updated regularly at: myodfw.com/cougar-quota-zone

Additional Tag: An additional cougar tag may be purchased throughout the season; however, hunters must purchase the general season tag

prior to the tag sale deadline to be eligible for the additional tag.

Bag Limit: One cougar per tag, except it is unlawful to take spotted kittens or females with spotted kittens.

Mandatory Check for All Cougar

- Any cougar taken must be presented to an ODFW field office or designated collection site within 10 days of the kill to be checked and marked; the person who took the animal is responsible to have it presented.
- Hunters are required to check the unfrozen hide with skull and proof of sex attached
- Hunters are required to submit the reproductive tract of any female cougar taken (see below).

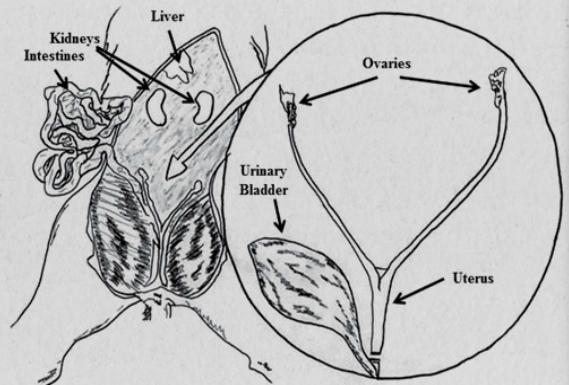
- To make check-in easier, ODFW biologist request hunters use a stick to hold the mouth open so teeth are easier to access
- Check-in must occur by appointment during normal business hours (Mon. - Fri., 8am - 5pm). Please call ahead to make arrangements to have the cougar checked.
- At check-in, hunters must provide
 - » Date, and location including Wildlife Management Unit of harvest.
 - » Complete hunter information including the issued date and time of a paper tag or the confirmation number of an electronic tag; a completed "Wildlife Transfer Record Form" (see pg 104) is an alternative for providing the needed information.
- Hunters must still complete mandatory reporting via the internet.

COUGAR ZONES AND QUOTAS

HUNT ZONE*	NAME	QUOTA	MANAGEMENT UNITS
A	Coast/North Cascade	180	10, 11, 12, 14, 15, 16, 17, 18, 20, 24, 25, 26 27, 39, 41, 42
B	Southwest Cascades	200	19, 21, 22, 23, 28, 29, 30, 31
C	Southeast Cascades	80	32, 33, 34, 35, 75, 76, 77
D	Columbia Basin	100	38, 40, 43, 44, 45
E	Blue Mountains	270	37, 46, 47, 48, 49, 50, 51, 52, 53, 54, 55, 56, 57, 58, 59, 60, 61, 62, 63, 64
F	Southeast Oregon	140	36, 65, 66, 67, 68, 69, 70, 71, 72, 73, 74
STATEWIDE TOTAL QUOTA:		970	

COLLECTING THE REPRODUCTIVE TRACT FROM A FEMALE BLACK BEAR OR COUGAR

- Label a plastic bag with: issued date and time of a paper tag or the confirmation number of an electronic tag, Date of Kill, Unit Number and Name, County, and Your Name and Address. Ziplock type kitchen or freezer bags work very well for this purpose.
- Locate the "Y" shaped reproductive tract beneath and slightly ahead of the pelvis or hip bones. It usually is necessary to move some of the intestines and other organs aside to locate the entire tract, including both ovaries and the uterus.
- Cut the uterus immediately forward of the bladder. Use caution when handling the bladder and cutting the reproductive tract from the body cavity to insure the meat is not contaminated with urine from the bladder.
- Place the entire reproductive tract in the labeled plastic bag and seal.
- Preserve specimens by freezing as soon as possible and submit to any ODFW district office or check station.



BLACK BEAR SEASONS

Bear Regulations

Bag Limit: One bear per tag, except it is unlawful to take cubs less than one year old or sows with cubs less than one year old.

Within a calendar year, and during authorized seasons, a hunter may harvest:

- One bear with a General Season Fall Tag
- One bear with an Additional General Season Fall Tag
- One bear with a Controlled Spring Bear Tag

It is unlawful to:

- Use bait to attract black bear and using dogs to hunt or pursue black bear is prohibited.
- Hunt with a centerfire rifle without a valid (used or unused) deer or elk tag during certain time periods and areas; see pg 19.

General Season Fall Tag Sale Deadline

Oct. 6, see pg 9

Statewide Season:

Aug. 1 - Dec. 31

Additional Tag: An additional bear tag may be purchased throughout the season; however, hunters must purchase the general season tag prior to the tag sale deadline to be eligible for the additional tag.

Mandatory Check for All Harvested Bears

- The skull of any bear taken must be presented to an ODFW field office or designated collection site within 10 days of the kill to be checked and marked; the hunter is responsible to have it presented.
- Hunters are required to check-in the skull only.
- Skull must be unfrozen when presented for check-in and please prop open mouth so tooth can be accessed. Inserting a stick or dowel between the molars prior to freezing/drying out will help keep jaw open.
- Hunters are requested but not required to submit the reproductive tract of any female bear harvested, see diagram on pg 65.

- Check-in at ODFW field offices must occur by appointment during normal business hours (Mon. - Fri., 8am - 5pm). Please call ahead to make arrangements to have the bear checked.
- At check-in, hunters must provide:
 - » Sex of animal.
 - » Date and location including Wildlife Management Unit of harvest.
 - » Complete hunter information including the issued date and time of a paper tag or the confirmation number of an electronic tag; a completed "Wildlife Transfer Record Form" (see pg 104) is an alternative for providing the needed information.
- Hunters must still complete mandatory reporting via the internet.

Hunt Area

Entire Wildlife Management Unit unless indicated with an asterisk(*). See pg 104 for controlled hunt boundary descriptions.

Tag Sale Deadline

March 31.

Private lands will limit access for highlighted hunts. Do not apply unless you have access to a place to hunt.

ANY LEGAL WEAPON CONTROLLED 700 SERIES SPRING HUNTS

HUNT #	HUNT NAME	OPEN SEASON	2023 TAGS	2022 1 ST CHOICE APPLICANTS
710A	NW Oregon*	Apr. 1 - May 31	1,430	1,625
717A	Alsea - Stott Mtn*	Apr. 1 - May 31	275	623
722A	SW Oregon*	Apr. 1 - May 31	4,840	5,384
731A	South Central*	Apr. 1 - May 31	495	456
741A	White Rvr - Hood*	Apr. 1 - May 31	363	421
746A	S Blue Mtns*	Apr. 1 - May 31	770	1,201
752A	Starkey - Ukiah*	Apr. 1 - May 31	250	461
754A	Mt Emily - Walla Walla*	Apr. 1 - May 31	220	1,629
756	Wenaha Unit	Apr. 1 - May 31	275	701
757A	Sled Springs - Chesnimnus*	Apr. 1 - May 31	303	1,091
759A	Snake Rvr Unit	Apr. 1 - May 31	440	881
760A	Minam - Imnaha*	Apr. 1 - May 31	275	573
762A	Pine Cr - Keating - Catherine Cr*	Apr. 1 - May 31	440	942
764	Lookout Mtn Unit	Apr. 1 - May 31	44	90

YOUTH ONLY CONTROLLED 700 SERIES HUNTS

HUNT #	HUNT NAME	OPEN SEASON	2023 TAGS	2022 1 ST CHOICE APPLICANTS
754T	Mt. Emily-Walla Walla Youth*	Apr. 1 - May 31	22	207
756T	Wenaha Unit Youth	Apr. 1 - May 31	50	70
757T	Sled Springs - Chesnimnus Youth*	Apr. 1 - May 31	80	110
760T	Minam-Imnaha Youth*	Apr. 1 - May 31	55	62

HUNT SAFELY and RESPONSIBLY

Every hunter has the responsibility to enter the field well prepared to hunt in a safe and ethical manner.

For more info: <https://myodfw.com/articles/start-hunting-big-game>



THE FOUR PRIMARY RULES OF FIREARM SAFETY

MUZZLE—Control the direction of your muzzle at all times.

TRIGGER—Keep your finger outside the trigger guard until ready to shoot.

ACTION—Treat every firearm as though it were loaded—open the action and visually check if it is loaded.

TARGET—Be sure of your target and what is in front and beyond it

WEAR HUNTER ORANGE—Most firearm incidents are vision related. All hunters 17 and below must wear a hunter orange hat or vest while hunting big game and all game birds except turkey with any firearm. ODFW strongly encourages all hunters, including adults to wear Hunter Orange.

THE VOICE FOR OUR WILD PUBLIC LANDS, WATERS & WILDLIFE

TAKE ACTION TO PROTECT THE LANDSCAPES YOU LOVE

JOIN NOW AND GET A FREE HAT



+ A SUBSCRIPTION TO THE BACKCOUNTRY JOURNAL, INVITATIONS TO OREGON CHAPTER EVENTS, SPECIAL DISCOUNTS FROM OUR CORPORATE PARTNERS, AND SO MUCH MORE!

SCAN
ME



OR VISIT:

BACKCOUNTRYHUNTERS.ORG/OREGON_2023



BACKCOUNTRY
HUNTERS & ANGLERS

SMALL GAME HUNTING

Small game species provide a variety of hunting opportunities throughout the state and are an excellent way to introduce new hunters to hunting. Only the appropriate hunting license is necessary to hunt small game (no tags or permits). There are three major categories of small game in Oregon: Western Gray Squirrel, unprotected mammals, and furbearers.

Western Gray Squirrel

The **Western Gray Squirrel** is a “Game Mammal”. A hunting license is required to hunt Western Gray Squirrels. Western Gray Squirrels can only be hunted during the seasons listed below. Exception: No bag limit or closed season in that part of Unit 30 south of Rogue Rvr and S Fork Rogue Rvr and north of Hwy 140.

North - Central Oregon

Open Season: Sept. 15 - Nov. 31

Bag Limit: 3 squirrels daily.

Possession Limit: 6 in possession.

Open Area: Units 34, 35, 39, 41 and 42.

Remainder of the State

Open Season: Sept. 1 - Nov. 15

Bag Limit: 5 squirrels daily.

Possession Limit: 15 in possession.

Open Area: Units 10-33, 36-38, 40, 43-77.

Unprotected Mammals

Unprotected mammals are not covered under the game mammal, furbearer, or sensitive species rules. For unprotected mammals, there are no closed seasons or bag limits. However, a hunting license is required and all hunting regulations still apply. Commonly hunted unprotected mammals include coyote, cottontail rabbits, black-tailed jackrabbit, opossum, nutria, California ground squirrel, and Belding's ground squirrels.

- **Coyote:** Both mouth-blown and electronic calls are legal. Note, if calling coyotes and interested in taking a bobcat, fox, bear, or cougar, if they come to the call, it is necessary to have the appropriate licenses and tags. Bear and cougar require tags, fox and bobcat require a Hunting License for Furbearers; bobcat also require a Bobcat Record Card. (See Furbearers information on this page.)
- **Ground Squirrel Hunting:**
 - » In eastern Oregon, the medium sized **Belding's ground squirrels** (often referred to as “sage-rats”) are typically hunted from February – July, then they return to their burrows, where they

spend the next six to eight months. Most “sage-rat” hunting is in pastures and alfalfa fields so getting permission from the landowner is necessary.

- » **California ground squirrels** (“grey diggers”) can be found in western and central Oregon; they are one of the larger ground squirrels. While they can climb, if startled they head for their burrow, which is another way to distinguish California ground squirrels from tree squirrels species that are protected and usually climb a tree to escape. For more information on Oregon's squirrels, check <https://myodfw.com/wildlife-viewing/species/squirrels-chipmunks-and-marmots>.
- **Rabbits and Hares** are found throughout Oregon.
 - » **Brush rabbits** (a variety of cottontail) inhabit the Coast Range, western valleys, and foothills of the Cascades. They can be found feeding and sunning in open areas but will rarely be far from cover. Walking closed logging roads with overgrown vegetation, especially very early in the morning, can produce encounters. While brush rabbits are small, they make for tasty table fare.
 - » **Mountain cottontails** are found throughout eastern Oregon, primarily in areas with rock outcrops or rimrock, where they use the small gaps between rocks to escape.
 - » **Black-tailed jackrabbits** are primarily hunted in eastern Oregon in the most open, driest “desert” habitats. Black-tailed jackrabbits can also be hunted in the dry habitat around the outside of alfalfa fields where they forage during the night.
 - » **Snowshoe Hares** inhabit the mountain ranges of Oregon. Some snowshoe hares, particularly in the Coastal Range, may not turn white in the winter. Few people hunt for snowshoes in Oregon, they tend to live at high elevations where access is difficult in the winter. In western Oregon, like the brush rabbit (a small species of cottontail that is rarely hunted), snowshoes take advantage of dense cover to escape. More information on Oregon's rabbits and hares can be found online at myodfw.com/wildlife-viewing/species/pikas-rabbits-and-hares.

Furbearers

“Furbearers” include beaver, bobcat, marten, mink, muskrat, otter, raccoon, red fox and gray fox. To hunt furbearers, a Furbearer's License or a Hunting License for Furbearers is required. For seasons, bag limits and more information please refer to the current “Oregon Furbearer Trapping and Hunting

Regulations,” available at any ODFW office, online at myodfw.com/articles/furbearer-trapping-and-hunting, or by contacting Oregon Department of Fish and Wildlife, Trapper Education, 4034 Fairview Industrial Dr. SE, Salem, OR 97302; 503-947-6000.

Feral Pigs

Feral Swine, more commonly known as Wild Pigs, are an invasive, non-native species in Oregon that destroy important habitat. Luckily, there are very few feral swine in the state and they are located almost entirely on private land.

It is legal to hunt feral swine year round on public land. There are no bag limits and hunters must have a valid hunting license. On private land, feral swine are defined as “predatory animals.” Hunting feral swine on private land does not require a hunting license, but you must have landowner permission to act as their agent.

See The Oregon Department of Agriculture Oregon, Administrative Rule 603-010-0055 for the criteria to determine if a pig is considered to be a “feral swine” and legal to harvest.



TIPS can remain anonymous
1-800-452-7888
or dial *OSP (*677)

PREMIUM HUNTS

Ever wish that your deer, elk or antelope season lasted months instead of days or weeks? Or that you could hunt during the rut? Premium Hunts offer you the opportunity for just that! These hunts give any hunter a chance to draw an additional tag available in nearly every unit with existing deer, elk, or pronghorn hunts. With a Premium Hunts tag, you have months-long deer, elk and pronghorn seasons and an either sex, no antler restriction bag limit. There are no preference points associated with these hunts, so every hunter will have the same chance every year in the random draw. The hunts are not once-in-a-lifetime, so can be applied for and drawn again.

Application Deadline Date: May 15. No party applications. Premium hunts are in addition to controlled and general season tags.

Applications: Hunters may submit one hunt application per premium hunt series, and include up to five hunt choices per application. Standard application fee applies. Preference points, landowner preference tags and guide and outfitter tags are not available for these hunts. Residents and non-residents may apply and have equal opportunity to draw.

Tag Sale Deadline: The day before the hunt begins. Standard tag fees apply.

Tags: One tag is available for each hunt listed.

Bag Limit: One animal. Premium Hunt deer tags are good for any species of deer for which there is a hunt in that unit.

Season: Aug. 1 - Nov. 30

Hunt Area: Entire Wildlife Management Unit unless indicated with an asterisk(*) or as restricted on pages 86-89. See pg 104 for controlled hunt boundary descriptions.

Private lands will limit access for highlighted hunts. Do not apply unless you have access to a place to hunt.

ANY LEGAL WEAPON DEER HUNTS

HUNT #	HUNT NAME
L10	Saddle Mtn
L11	Scappoose
L12	Wilson
L14	Trask
L15	Willamette
L16	Santiam
L17	Stott Mtn
L18	Alsea
L19	McKenzie
L20	Siuslaw
L21	Indigo
L22	Dixon
L23	Melrose
L24	Tioga
L25	Sixes
L26	Powers
L27	Chetco
L28	Applegate
L29	Evans Cr
L30	Rogue
L31	Keno
L32	Klamath Falls
L33	Sprague

HUNT #	HUNT NAME
L34	Upper Deschutes
L35	Paulina
L36	Maury
L37	Ochoco
L38	Grizzly
L39	Metolius
L40	Maupin
L41	White River
L42	Hood
L43	Biggs
L44	Columbia Basin
L45	Fossil
L46	Murderers Cr
L47	Northside
L48	Heppner
L49	Ukiah
L50	Desolation
L51	Sumpter
L52	Starkey
L53	Catherine Cr
L54	Mt Emily
L55	Walla Walla
L56	Wenaha

HUNT #	HUNT NAME
L57	Sled Springs
L58	Chesnimnus
L59	Snake River
L60	Minam
L61	Imnaha
L62	Pine Creek
L63	Keating
L64	Lookout Mtn
L65	Beulah
L66	Malheur River
L67	Owyhee
L68	Whitehorse
L69	Steens Mtn
L70	Beatys Butte
L71	Juniper*
L72	Silvies
L73	Wagontire
L74	Warner
L75	Interstate
L76	Silver Lake
L77	Fort Rock

ANY LEGAL WEAPON PRONGHORN ANTELOPE HUNTS

HUNT #	HUNT NAME
N32	Klamath Falls
N33	Sprague
N35	Paulina
N36	Maury
N37	Ochoco
N38	Grizzly
N40	Maupin/W Biggs*
N44	Columbia Basin
N45	Fossil/Heppner

HUNT #	HUNT NAME
N46	Murderers Cr
N47	Northside
N51	Sumpter
N63	Keating
N64	Lookout Mtn
N65	Beulah
N66	Malheur River
N67	Owyhee
N68	Whitehorse

HUNT #	HUNT NAME
N69	Steens Mtn*
N70	Beatys Butte
N71	Juniper*
N72	Silvies
N73	Wagontire
N74	Warner
N75	Interstate
N77	Fort Rock/Silver Lake

PREMIUM HUNTS

ANY LEGAL WEAPON ELK HUNTS

HUNT #	HUNT NAME
M10	Saddle Mtn
M11	Scappoose
M12	Wilson
M14	Trask
M15	Willamette
M16	Santiam
M17	Stott Mtn
M18	Alsea
M19	McKenzie
M20	Siuslaw
M21	Indigo
M22	Dixon
M23	Melrose
M24	Tioga
M25	Sixes
M26	Powers
M27	Chetco
M28	Applegate
M29	Evans Cr
M30	Rogue
M31	Keno
M32	Klamath Falls

HUNT #	HUNT NAME
M33	Sprague
M34	Upper Deschutes
M35	Paulina
M36	Maury
M37	Ochoco
M38	Grizzly
M39	Metolius
M40	Maupin
M41	White River
M42	Hood
M43	Biggs
M44	Columbia Basin
M45	Fossil
M46	Murderers Cr
M47	Northside
M48	Heppner
M49	Ukiah
M50	Desolation
M51	Sumpter
M52	Starkey
M53	Catherine Cr
M54	Mt Emily

HUNT #	HUNT NAME
M55	Walla Walla
M56	Wenaha
M57	Sled Springs
M58	Chesnimnus
M59	Snake River
M60	Minam
M61	Imnaha
M62	Pine Creek
M63	Keating
M64	Lookout Mtn
M65	Beulah
M66	Malheur River
M67	Owyhee/Whitehorse
M69	Steens Mtn/B Butte
M71	Juniper/Wagontire
M72	Silvies
M74	Warner
M75	Interstate
M76	Silver Lake
M77	Fort Rock



Lake Creek Youth Camp

PO Box 542, John Day, OR

lakecreekcamp@yahoo.com

541-575-4031

lakecreekcamp.org

HUNTING PACKAGES AVAILABLE

If you are looking for the perfect spot to bring your hunting group - Lake Creek Youth Camp in Logan Valley is the place! We cater to organized groups and individuals on a space available basis.

We can accomodate your group, direct you to all the local hunting spots, as well as provide a cook to prepare your meals. The surrounding 58,000 acre wilderness area provides opportunities for hiking, photography, fishing or just relaxing and breathing fresh, clean air!

Give us a call and book your stay today!




From John Day: south on US 395 for 10 miles, turn left on Canyon Creek Ln. Go 14 miles to Forest Service Road 16. Turn left, 6 miles to mile post 17. Turn left onto Forest Service Road 924, 2 miles to Lake Creek Youth Camp on the left.

From Prairie City: take County Road 62 25 miles to Forest Service Road 16 at Summit Prairie. Turn right and go 8 miles onto Forest Service Road 924, 2 miles to Lake Creek Youth Camp on the left.

From Seneca: east on 1st St to mile post 17.25. Turn left onto Forest Service Road 924, 2 miles to Lake Creek Youth Camp on the left.

With you wherever you go.

The most up-to-date
hunting regulations online!



 **eRegulations.com**

BIG GAME AUCTION HUNTS

2023 AUCTION EVENTS SCHEDULE

2023 AUCTION TAG	ORGANIZATION/CONTACT	DATE & LOCATION
Bighorn Sheep Tag	Wild Sheep Foundation Don Whittaker (503) 947-6325	January 12-14, 2023 Peppermill Resort, Reno, NV
Statewide Deer Tag	Mule Deer Foundation, National Ray Crow (801) 973-3940	February 3, 2023 at 9:00 p.m. (MST) Salt Palace Convention Center, Salt Lake City, UT
Pronghorn Antelope Tag	National Wild Turkey Federation, Baker County Longbeards Chapter Jason Preston (541) 693-4597	February 4, 2023 at 8:00 p.m. (PST) Elks Lodge, Baker City, OR
Statewide Elk Tag	Rocky Mountain Elk Foundation, Klamath Falls Chapter Daniel Beraldo (541) 790-9255	February 25, 2023 at 7:30 p.m. (PST) Klamath County Fairgrounds, Klamath Falls, OR
Statewide Elk Tag	Safari Club International, Lewis & Clark Chapter Jeremy Coburn (702) 622-7664	March 4, 2023 at 8:00 p.m. (PST) PDX Embassy Suites, Portland, OR
Rocky Mtn Goat Tag	Oregon Hunters Association, Union/Wallowa Chapter Bryan Cook (971) 270-7035	March 11, 2023 at 7:00 p.m. (PST) Blue Mountain Conference Center, La Grande, OR
Statewide Deer Tag	Oregon Bow Hunters Association, Oregon Chapter Wayne Endicott (541) 556-7039	March 11, 2023 at 8:00 p.m. (PST) Deschutes County Fairgrounds, Redmond, OR
Combo Deer and Elk Tag	National Wild Turkey Federation, Ochoco Chapter Chris Henry (541) 604-6209	March 18, 2023 at 8:00 p.m. (PDT) Crook County Fairgrounds, Carey Hall, Prineville, OR
Statewide Elk Tag	Rocky Mountain Elk Foundation, State Chapter Daniel Beraldo (541) 790-9255	April 4-6, 2023 closing at 9:00 p.m. (PDT) Online at auctions.rmef.org/auctions
Statewide Deer Tag	Oregon Hunters Association, Capitol Chapter Bryan Cook (971) 270-7035	April 22, 2023 at 8:00 p.m. (PDT) Columbia Hall State Fairgrounds, Salem, OR
Statewide Elk Tag	Oregon Hunters Association, State Chapter Bryan Cook (971) 270-7035	May 6, 2023 at 7:00 p.m. (PDT) Chinook Winds Casino, Lincoln City, OR
Statewide Deer Tag	Wild Sheep Foundation, Oregon Chapter Walter Chuck (541) 270-4919	May 6, 2023 April 29, 2023 at 8:00 p.m. (PDT) Deschutes County Fairgrounds, Redmond, OR

OREGON BIG GAME AUCTION AND RAFFLE HUNTS REGULATIONS

AUCTION/RAFFLE HUNT	HUNT DATES	HUNT AREA
Deer and Elk	Aug 1 - Nov 30	Statewide or within regional hunt boundaries shown on pg 72, except for specific area closures listed on pages 86-89.
Pronghorn Antelope	Aug 1 - Nov 30	Anywhere there is an authorized pronghorn antelope season and tags in 2023.
Rocky Mtn Goat	Aug 1 - Nov 30	Anywhere there is an authorized Rocky Mountain goat season and tags in 2023. Note: Previous holders of any Oregon Rocky Mountain goat tag are eligible.
Bighorn Sheep	Aug 1 - Nov 30	Anywhere there is an authorized bighorn sheep season and tags in 2023. Note: Previous holders of any Oregon bighorn sheep tag are eligible.

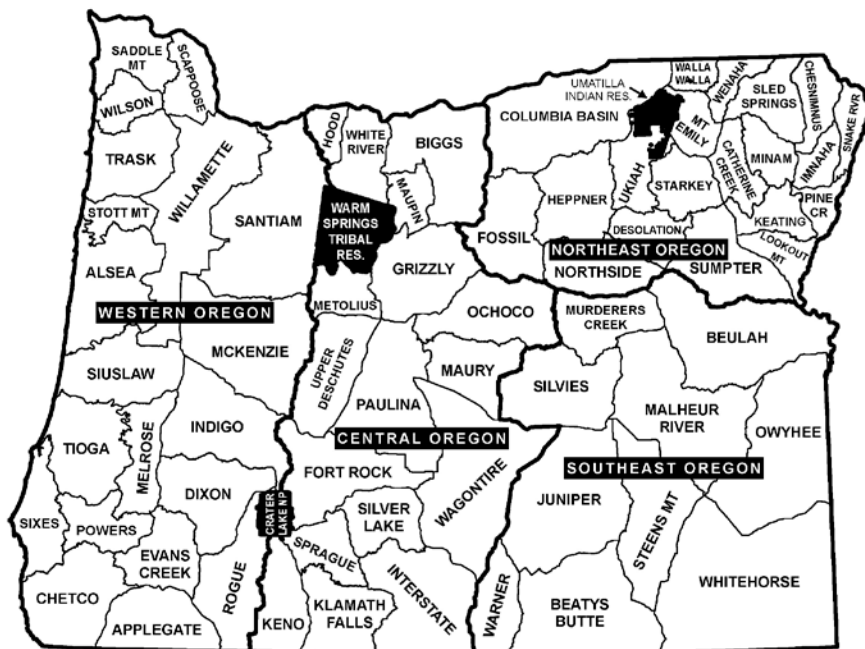
BIG GAME RAFFLE HUNTS

One lucky winner and two alternates will be selected for each hunt on May 26, 2023 with a drawing held at the ODFW Salem Headquarters with a live-streamed viewing option.

Raffle Hunts Available

(selected in the order listed below)

1. Governor's Statewide Deer & Elk Combination
2. Statewide Deer
3. Southeast Oregon Deer
4. Central Oregon Deer
5. Northeast Oregon Deer
6. Statewide Elk
7. Northeast Oregon Elk
8. Central/Southeast Elk
9. Western Oregon Elk
10. Rocky Mtn Goat
11. Pronghorn Antelope
12. Bighorn Sheep



Raffle Rules:

- Residents and nonresidents may purchase raffle entries.
- There is no limit on the number of entries that may be purchased by any one individual.
- Entries cannot be transferred. To purchase entries for another person entries must be purchased under that person's ODFW account.
- All raffle entry sales are nonrefundable.
- No mail or fax orders will be accepted.
- One winner and two alternates will be selected for each raffle hunt.
- Each entry will receive a unique entry number.
- Individuals who purchase a deer or elk auction tag are not eligible to win a deer or elk raffle tag (and vice versa).
- An individual may only win one auction or raffle tag within a species.
- If entered in more than one auction or raffle for the same species, the first awarded tag will be the only tag granted.
- Each raffle hunt tag will be issued to the name on the winning entry and cannot be transferred.
- All raffle hunt tags are in addition to controlled and general season tags.
- A summary of raffle entry sales by hunt choice can be found at: myodfw.com/articles/big-game-raffle-and-auction-hunts.

How to Purchase Raffle Entries:

- Raffle entries can be purchased December 1, 2022 through 10:00 am May 26, 2023 online at <https://odfw.huntfishoregon.com> or at any license agent.
- Each entry will be assigned the ODFW ID#, name, address, and telephone number provided during the purchase.
- The customers receipt will list the Raffle Hunt(s), number of entries, and total cost of the purchase. The random entry numbers will be available online as part of the customer's ODFW account.
- All entries within a package for deer and elk hunts must have the same hunt selection. To make multiple hunt choices for deer or elk requires purchasing multiple packages and choosing the hunt for each package.

The Raffle Drawing:

- Selection of winners and alternates will begin at 2:00 pm and will progress in the hunt order listed above.
- The winning entrant for each hunt will be selected, followed by the first and second alternates.
- The winner and both alternates for a hunt will be selected prior to drawing the next hunt.
- All entries for a hunt will be sorted electronically by entry numbers.
- The winning entry number will be generated one digit at a time by drawing a number from a random mixing machine.
- First alternates will be electronically selected by locating the raffle entry number closest to and below the winning raffle entry number.
- Second alternates will be electronically selected by locating the raffle entry number closest to and below the first alternate raffle entry number.

MAP AVAILABILITY

There are many online resources available for hunters to determine public vs. private land, wildlife management unit and controlled hunt boundaries, travel management areas, ODFW wildlife areas and see satellite images of your hunting areas.

Visit dfw.state.or.us/maps for weblinks to:

- Wildlife Management Unit Boundary Maps
- Select Controlled Hunt Boundary Maps
- ODFW Wildlife Area Maps
- Access and Habitat Hunting Area Maps
- Travel Management Maps

ODFW produces a statewide wildlife management unit boundary map. This map can be ordered online or is available for sale at ODFW Salem and Region offices. These boundaries can also be viewed at oregonhuntingmap.com

Maps of a controlled hunt may be available for hunters to print if they are successful in drawing a controlled hunt. These hunts are indicated by [MAP] at the end of the hunt description. Visit myodfw.com and using the search feature, enter the hunt number or the unit in which the hunt is valid to find downloadable PDF versions of the maps we have available.

Access & Habitat and Travel Management Area maps can be downloaded for free as GEOpdf files online. A special App is needed. Avenza is an example of a free App for your smartphone, tablet or computer to follow your location, identify boundaries, and save waypoints while hunting.

Many new technologies, such as onXmaps, are available to hunters via private businesses that produce public land maps and private landowner name/boundary maps for your GPS, smartphone, or computer.

Additional resources for paper maps are available at:

- U.S. Bureau of Land Management Land Maps
503-808-6001
blm.gov/maps
- U.S. Forest Service
Available at their offices or
fs.usda.gov/visit/maps

- Oregon Department of Forestry Protection District Maps (available hard copy or GEOpdf; many show Wildlife Management Unit Boundaries)
503-945-7200
oregon.gov/odf/aboutodf/Pages/mapsdata.aspx
- Harney County produces printed maps of ODFW Management Units in Central and Southeast Oregon. They can be purchased online at: co.harney.or.us/index.php/oregon-hunt-maps
- A number of private companies produce maps for specific wildlife management units. These are available at many sporting goods stores.

Find Great Hunting in Oregon

Oregonhuntingmap.com

ODFW has a new hunting map to help you find your next spot. With new features you can:

- ✓ Search by species
- ✓ Search by location
- ✓ Show landownership
- ✓ Show property boundaries
- ✓ Find Lat/Long coordinates
- ✓ Show wildlife management units
- ✓ And more!

Because the map is based on Google Maps, you'll be able to scout areas for habitat and terrain. Before heading out to the field, check out Oregonhuntingmap.com

OREGON DEPARTMENT OF FISH AND WILDLIFE



HUNTERS — GET THE STATEWIDE WILDLIFE MANAGEMENT UNIT MAP

A statewide hunting unit map is available from the Oregon Department of Fish and Wildlife. Cost of the unit map is \$5.

This map includes big game unit boundaries and denotes land ownership and landmarks. This map includes a written description of each management unit, along with additional information hunters will find helpful. It is printed in color on high quality, durable paper.

This map can be ordered online at MyODFW.com or visit your local ODFW Office.

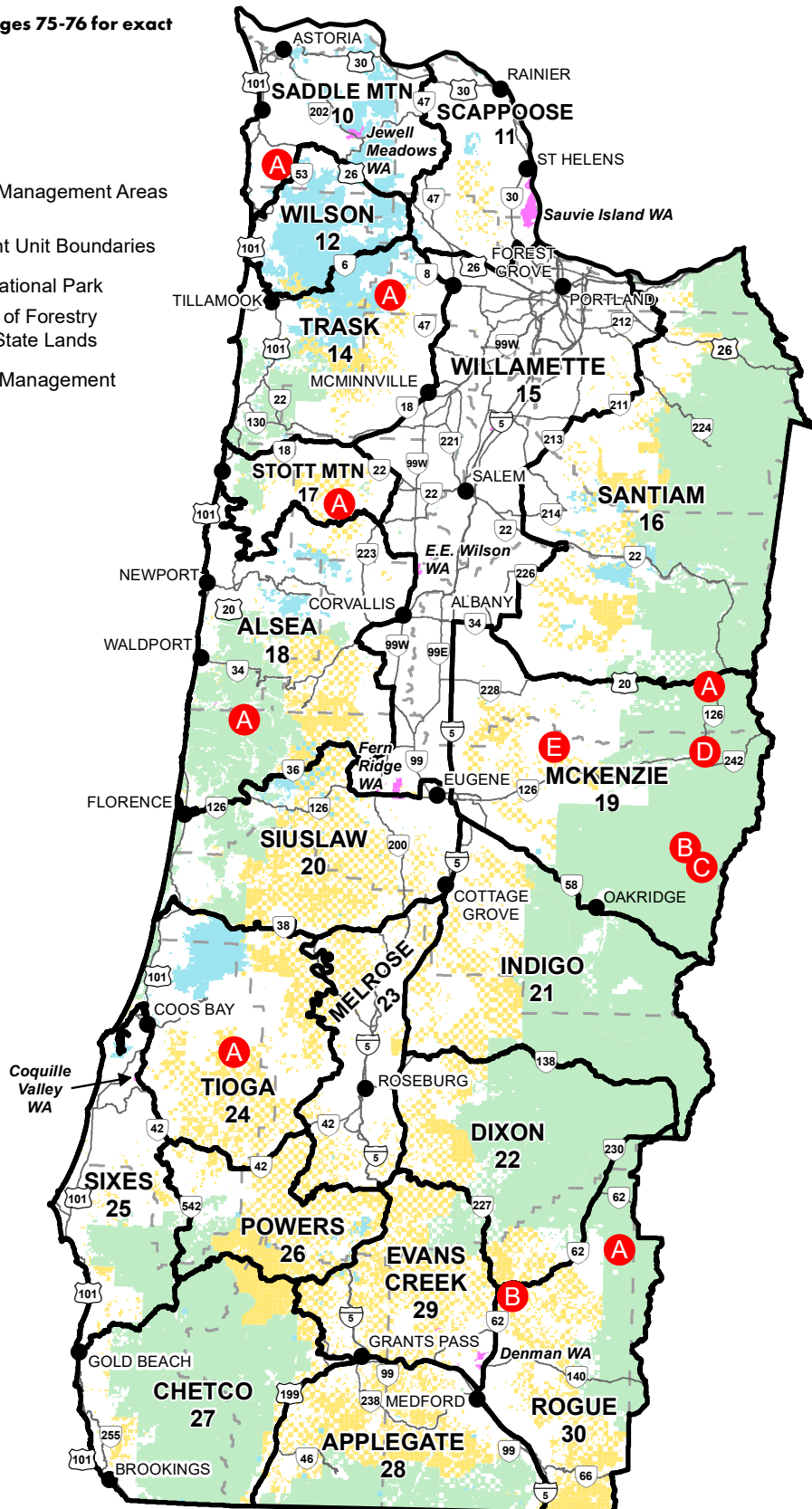


WESTERN OREGON UNIT MAP

See the descriptions on pages 75-76 for exact boundaries.

- A Cooperative Travel Management Areas (approx. location)
- Wildlife Management Unit Boundaries
- Reservations and National Park
- Oregon Department of Forestry and Department of State Lands
- US Bureau of Land Management
- US Forest Service
- Wildlife Area (WA)
- Highways
- - - County Boundaries

0 10 20 30 40
Miles



WESTERN OREGON WILDLIFE MANAGEMENT UNIT BOUNDARY DESCRIPTIONS

Wildlife Management Units

For the purpose of managing Oregon's wildlife, the state has been divided into separate wildlife management units. Unit numbers are identifiable in smaller subunits by the last 2 digits of the number assigned to the rule description.

Maps are available from the Bureau of Land Management (BLM), National Forest (NF), or Oregon Department of Forestry (ODF), as indicated following each description.

Alsea #18

42% public lands. Beginning at Corvallis; southwest on State Hwy 34 to Decker Rd; south-east on Decker Rd to Bellfountain Rd; south on Bellfountain Rd to Bellfountain; east on Dawson Rd (Co Rd 45200) to State Hwy 99W; south on State Hwy 99W to Monroe; south on Territorial Rd to State Hwy 36; southwest on State Hwy 36 to north shoreline of Triangle Lk; southwest on Triangle Lk shoreline, Lk Cr, Siuslaw Rvr and north shoreline of Siuslaw Bay to Pacific Ocean; north on Pacific Ocean coastline to north shoreline of Siletz Bay; east on north shoreline of Siletz Bay, Siletz Rvr and S Fork of Siletz Rvr to Valsetz; east on Valsetz-Falls City main Co Rd to Falls City; southeast on Bridgeport Rd (No. 864), Gardner Rd (No. 865) and Airlie Rd (No. 7) to State Hwy 99W; south on Hwy 99W to Corvallis, point of beginning. (Maps: Siuslaw NF, Eugene/Salem BLM)

Applegate #28

57% public lands. Beginning at Grants Pass; east and southeast on I-5 to Oregon-California state line; west on state line to US Hwy 199; northeast on US Hwy 199 to Grants Pass, point of beginning. (Maps: Siskiyou NF, Rogue Rvr NF, Medford BLM)

Chetco #27

82% public lands. Beginning at Gold Beach; east on Rogue Rvr to Grants Pass; southwest on US Hwy 199 to Oregon-California state line; west on state line to Pacific Ocean; northwest on Pacific Ocean coastline to Gold Beach, point of beginning. (Maps: Siskiyou NF, Coos Bay/Medford BLM)

Dixon #22

77% public lands. Beginning at Shady Cove; northwest on State Hwy 227 and Douglas Co Rd 1 to Prospect-Days Creek power transmission line at a point approximately 2 mi west of Days Cr; northwest along Prospect-Days Creek, Dixonville-Meridian, Dixonville Loop power transmission line to N Umpqua Rvr; east on N Umpqua Rvr to

Toketee; south on Toketee Rd to State Hwy 138; east and south on Hwy 138 to State Hwy 230; southwest on Hwy 230 to State Hwy 62; southwest on Hwy 62 to Shady Cove, point of beginning. (Maps: Umpqua NF, Rogue Rvr NF, Medford-Roseburg BLM)

Evans Cr #29

43% public lands. Beginning at Grants Pass; northwest on Rogue Rvr to Grave Cr bridge; northeast on Grave Cr-Wolf Cr Rd to I-5 at Wolf Cr; north on I-5 to Canyonville; east and south on Douglas Co Rd 1 and State Hwy 227 to Shady Cove; south on State Hwy 62 to Medford; northwest on I-5 to Grants Pass, point of beginning. (Maps: Umpqua NF, Medford BLM)

Indigo #21

68% public lands. Beginning at Oakridge; southeast on State Hwy 58 to Pacific Crest Trail; south on Pacific Crest Trail to State Hwy 138; north and west on Hwy 138 to Toketee junction; north on Toketee Rd to N Umpqua Rvr; west on N Umpqua Rvr to Dixonville loop power transmission line; north on Dixonville-Albany main power transmission line to Shoestring Rd; east on Shoestring Rd 0.8 mi to London Rd; north on London Rd and South 6th St to I-5; north on I-5 to State Hwy 58; southeast on Hwy 58 to Oakridge, point of beginning. (Maps: Willamette NF, Umpqua NF, Eugene/Roseburg BLM)

McKenzie #19

60% public lands. Beginning at Lebanon; east on US Hwy 20 to Pacific Crest Trail; south on Pacific Crest Trail to State Hwy 58; northwest on Hwy 58 to I-5; north on I-5 to State Hwy 34; east on Hwy 34 to Lebanon, point of beginning. (Maps: Willamette NF, Eugene/Salem BLM)

Melrose #23

16% public lands. Beginning at Dixonville power substation; south along Dixonville-Meridian, Dixonville-Days Creek, Prospect-Days Creek power transmission line to Douglas Co Rd 1 at a point approximately 2 mi west of Days Cr; southwest on Douglas Co Rd 1 to Canyonville; south on I-5, 3/4 mi to Grants Pass - Dixonville, Hanna Tap power transmission line; west on Grants Pass-Dixonville, Hanna Tap main power transmission line to Southern Pacific railroad tracks adjacent to the Nickel Mtn Rd junction; southwest on SPRR tracks to Union Cr Rd; north on Union Cr Rd to Live Oak Cr Rd; northeast on Live Oak Cr Rd through Horse Prairie to Olalla Cr Rd; north on Olalla Cr Rd to Ireland Rd; west on Ireland Rd to Benedict Rd; north on Benedict Rd to Tenmile; north on Reston, Coos Bay Wagon, Flournoy Valley, and Melrose Rds to Melrose; north and east on Melqua Rd and Ft McKay Rd to Umpqua

Rvr; north on Umpqua Rvr to State Hwy 38 at Elkton; east on Hwy 38 to Drain; northeast on State Hwy 99 to Curtin; northeast on I-5 to South 6th St; south on South 6th St to London Rd; south on London Rd to Shoestring Rd; west 0.8 mi on Shoestring Rd to the Alvey-Dixonville power transmission line; south along Alvey-Dixonville, Dixonville Loop power transmission line to Dixonville power substation, point of beginning. (Only specified hunts include the BLM N Bank Habitat Mgt Area) (Maps: Roseburg BLM)

Powers #26

49% public lands. Beginning at Grave Cr Bridge on Rogue Rvr; west on Rogue Rvr to Illahee; north on posted FR to Powers; northwest on Powers Hwy to State Hwy 42; east on Hwy 42 to Tenmile; south on Benedict Rd to Ireland Rd; east on Ireland Rd to Olalla Cr Rd; south on Olalla Cr Rd through Horse Prairie to Live Oak Cr Rd; southwest on Live Oak Cr Rd to Union Cr Rd; south on Union Cr Rd to Southern Pacific railroad track; northeast on SPRR tracks to Grants Pass-Dixonville Hanna Tap power transmission line adjacent to Nickel Mtn Rd; east on Grants Pass-Dixonville Hanna Tap power transmission line to I-5; south on I-5 to Wolf Cr; south-west on Wolf Cr-Grave Cr Rd to Grave Cr Bridge, point of beginning. (Maps: Siskiyou NF, Medford-Coos Bay-Roseburg BLM)

Rogue #30

57% public lands. Beginning at Medford; north on State Hwy 62 to State Hwy 230; northeast on Hwy 230 to State Hwy 138; south and east on Hwy 138 to Pacific Crest Trail; south on Pacific Crest Trail to boundary of Crater Lk NP; west, south and east on Crater Lk NP boundary to Pacific Crest Trail; south on Pacific Crest Trail; southeast on Forest Trail 993 along Fourmile Lk; south on FR 3661 to State Hwy 140; west on Hwy 140 to FR 3601; south on 3601 to Dead Indian Rd; southwest on Dead Indian Rd to Jackson-Klamath Co line; south on Jackson-Klamath Co line to State Hwy 66; west on Hwy 66 to Copco Rd; south on Copco Rd to Oregon-California state line; west on state line to I-5; north on I-5 to Medford, point of beginning. (Maps: Rogue NF, Medford BLM)

Saddle Mtn #10

25% public lands. Beginning at the mouth of Columbia Rvr; east on state line to mouth of Clatskanie Rvr; south on Clatskanie Rvr to Clatskanie; south on State Hwy 47 to Timber-Vernonia Hwy; southwest on Timber-Vernonia Hwy to US Hwy 26; northwest on US Hwy 26 to State Hwy 53 at Necanicum Junction; southwest on Hwy 53 to N Fork Nehalem Rvr; southwest on N Fork Nehalem Rvr and north shoreline of Nehalem Bay

WESTERN OREGON WILDLIFE MANAGEMENT UNIT

BOUNDARY DESCRIPTIONS

to Pacific Ocean; north on Pacific Ocean coastline to state line at mouth of Columbia Rvr, point of beginning. (Maps: ODF-Astoria)

Santiam #16

63% public lands. Beginning at Lebanon; north on Brewster Rd to Lacombe Rd; east on Lacombe Rd to Kowitz Rd; north on Kowitz Rd to Baptist Church Dr; west on Baptist Church Dr to Richardson Gap Rd; north on Richardson Gap Rd to State Hwy 226; northeast on Hwy 226 to State Hwy 22; west on Hwy 22 to Cascade Hwy; north on Cascade Hwy to State Hwy 213 at Silverton; northeast on Hwy 213 to State Hwy 211; northeast on Hwy 211 to Sandy; north on Teneyck Rd to Sandy Rvr; northwest down Sandy Rvr to state line in Columbia Rvr; northeast on state line to Multnomah-Hood Rvr Co line; southeast on Multnomah-Hood Rvr Co line to Lolo Pass; southeast on Pacific Crest Trail to Barlow Pass; west on Hwy 35 to Hwy 26; southeast on Hwy 26 to Hwy 216; west and then south along the west boundary of The Confederated Tribes of Warm Springs Tribal Reservation (CTWSRO) (McQuinn Strip line) to summit of Mt Jefferson; south along the west CTWSRO boundary and the Cascade crest (Jefferson/Linn Co line) to the junction of the Pacific Crest National Scenic Trail (PCT) in T11S, R8E Sec 17 then south on PCT to US Hwy 20/126 at Santiam Pass; PCT west on US Hwy 20 to Lebanon, point of beginning. (The McQuinn Strip portion of White Rvr Unit and Warm Springs Tribal Reservation was closed to public hunting Sept. 21, 1992 until further notice). (Maps: Mt Hood NF, Willamette NF, Salem BLM)

Scappoose #11

9% public lands. Beginning at Vernonia; northeast on State Hwy 47 to Clatskanie; north on Clatskanie Rvr to state line in Columbia Rvr; southeast on state line to Willamette Rvr; southwest on Willamette Rvr to Multnomah Channel; northwest on Multnomah Channel to US Hwy 30 at Sauvie Island bridge; northwest on US Hwy 30 to Cornelius Pass Rd; southwest on Cornelius Pass Rd to US Hwy 26; northwest on US Hwy 26 to State Hwy 6; west on Hwy 6 to Glenwood; northwest on Glenwood-Timber-Vernonia Hwy to State Hwy 47; north on Hwy 47 to Vernonia, point of beginning. (Maps: Salem BLM and Co maps)

Siuslaw #20

40% public lands. Beginning at I-5-Belt Line Rd junction north of Eugene; south on I-5 to Drain junction and State Hwy 99; southwest on Hwy 99 to Drain; west on State Hwy 38 to Umpqua Rvr at Elkton; west on Umpqua Rvr and south shoreline of Winchester Bay to Pacific Ocean; north on Pacific Ocean coastline to north

shoreline of Siuslaw Bay; northeast on north shoreline of Siuslaw Bay, Siuslaw Rvr, Lk Cr and north shoreline of Triangle Lk to State Hwy 36; south on Hwy 36 to Poodle Cr junction; south on Poodle Cr Rd to State Hwy 126; east on Hwy 126 to Belt Line Rd; northeast on Belt Line Rd to I-5, point of beginning. (Maps: Siuslaw NF, Coos Bay-Eugene-/Roseburg BLM)

Sixes #25

29% public lands. Beginning at Gold Beach; north on Pacific Ocean coastline to south shoreline of Coos Bay; easterly on south shore of Coos Bay to US Hwy 101; south on US Hwy 101 to State Hwy 42; southeast on Hwy 42 to Powers Hwy; southeast on Powers Hwy to Powers; south on posted FR to Rogue Rvr at Illahee; southwest on Rogue Rvr to Gold Beach, point of beginning. (Maps: Siskiyou NF, Coos Bay BLM)

Stott Mtn #17

22% public lands. Beginning at Dallas; south on State Hwy 223 to Gardner Rd (No. 865); northwest on Gardner Rd and Bridgeport Rd (No. 864) to Falls City; west on Valsetz Rd to S Fork of Siletz Rvr; downstream on S Fork of Siletz Rvr, main Siletz Rvr and north shoreline of Siletz Bay to Pacific Ocean; north on Pacific Ocean coastline to mouth of Salmon Rvr; east on Salmon Rvr to State Hwy 18 near Rose Lodge; east on Hwy 18 to State Hwy 22; southeast on Hwy 22 to Perrydale Rd; south on Perrydale Rd to State Hwy 223 at Dallas, point of beginning. (Maps: Siuslaw NF, Salem BLM)

Tioga #24

35% public lands. Beginning at Coquille; north on State Hwy 42 and US Hwy 101 to south shoreline of Coos Bay; southwest on south shoreline of Coos Bay to Pacific Ocean; north on Pacific Ocean coastline to south shoreline of Winchester Bay; east on south shoreline of Winchester Bay and Umpqua Rvr to Ft. McKay Rd; west and south on Ft. McKay and Melqua Rds to Melrose; south on Melrose, Flournoy Valley, Coos Bay Wagon and Reston Rds to Tenmile; west on State Hwy 42 to Coquille, point of beginning. (Maps: ODF-Elliott, Coos Bay BLM)

Trask #14

42% public lands. Beginning at McMinnville; southwest on State Hwy 18 to Salmon Rvr; west on Salmon Rvr to Pacific Ocean; north on Pacific Ocean coastline to north shoreline at mouth of Tillamook Bay; east on north shoreline of Tillamook Bay and Wilson Rvr to State Hwy 6 at Mills Bridge; northeast on Hwy 6 to State Hwy 8 near Gales Cr; southeast on Hwy 8 to State Hwy 47 at Forest Grove; south on Hwy 47 to State Hwy 99W; southwest on Hwy 99W to McMinnville, point of beginning. (Maps: ODF-Tillamook, Siuslaw NF, Salem BLM)

Willamette #15

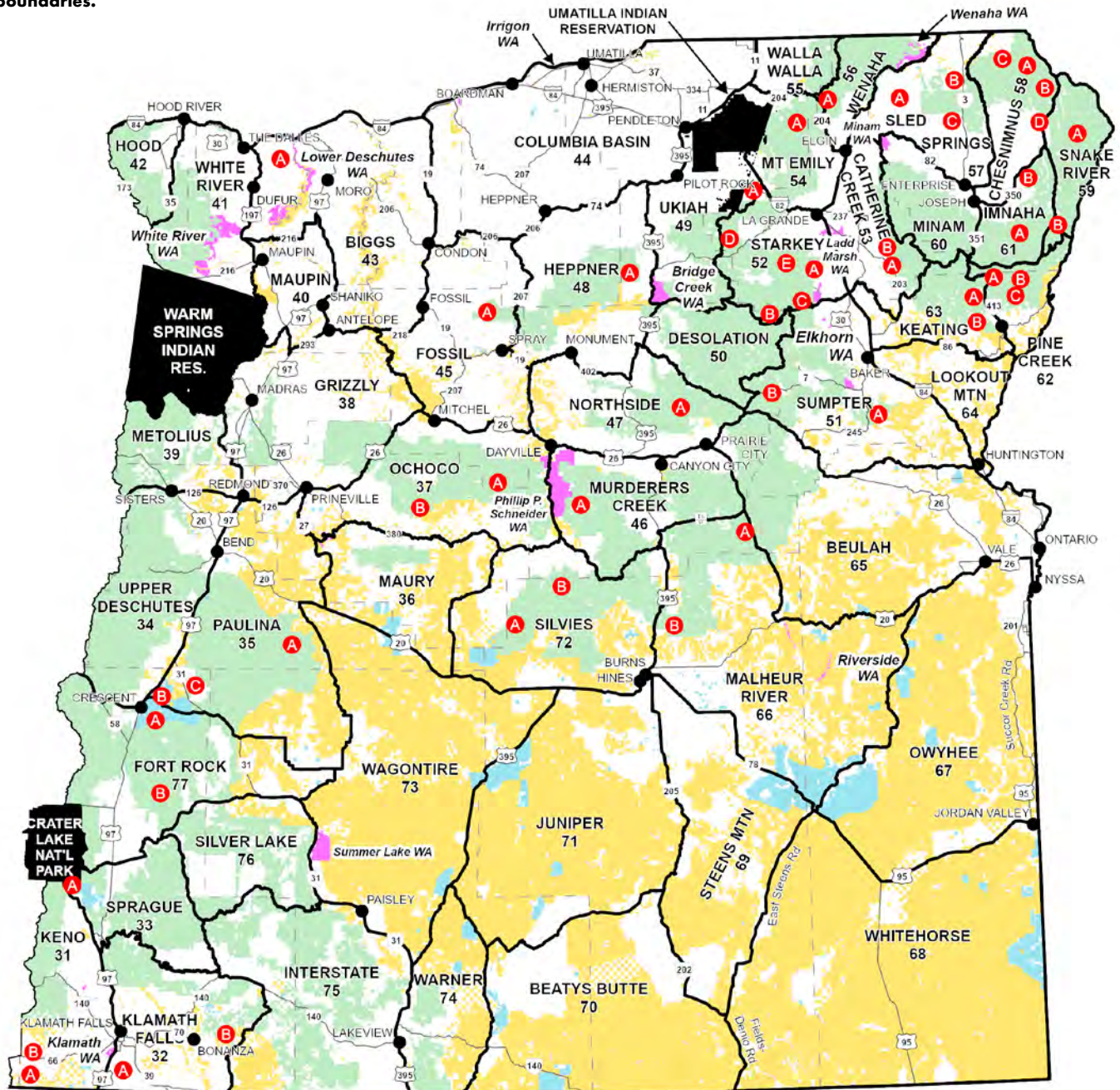
2% public lands. Beginning at Sandy; southwest on State Hwy 211 to State Hwy 213; southwest on Hwy 213 to Cascade Hwy at Silverton; south on Cascade Hwy to State Hwy 22; east on Hwy 22 to State Hwy 226; south and west on Hwy 226 to Richardson Gap Rd; south on Richardson Gap Rd to Baptist Church Dr; east on Baptist Church Dr to Kowitz Rd; south on Kowitz Rd to Lacombe Rd; west on Lacombe Rd to Brewster Rd; south on Brewster Rd to State Hwy 34; west on State Hwy 34 to I-5; south on I-5 to Belt Line Rd; west and south on Belt Line Rd to State Hwy 126; west on Hwy 126 to Poodle Cr Rd; north on Poodle Cr Rd to State Hwy 36; northeast on Hwy 36 to Territorial Rd near Cheshire; north on Territorial Rd to Monroe; north on State Hwy 99W to Dawson Rd (Co Rd 45200); west on Dawson Rd to Bellfountain; north on Bellfountain Rd to Decker Rd at Invale School; west on Decker Rd to State Hwy 34; northeast on Hwy 34 to Corvallis; north on State Hwy 99W to Airlie Rd (No. 7) at Suver; northwest on Airlie Rd to State Hwy 223; north on Hwy 223 to Perrydale Rd at Dallas; north on Perrydale Rd to State Hwy 22; northwest on Hwy 22 to State Hwy 18; northeast on Hwy 18 to State Hwy 99W; north on Hwy 99W to State Hwy 47; north on Hwy 47 to State Hwy 8; northwest on Hwy 8 to State Hwy 6; east on Hwy 6 to US Hwy 26; southeast on US Hwy 26 to Cornelius Pass Rd; northeast on Cornelius Pass Rd to US Hwy 30; southeast on US Hwy 30 to Multnomah Channel at Sauvie Island bridge; southeast on Multnomah Channel to Willamette Rvr; northeast down Willamette Rvr to state line in Columbia Rvr; southeast on state line to Sandy Rvr; southeast up Sandy Rvr to TenEyck Rd; south on TenEyck Rd to Sandy, point of beginning. (Co maps)

Wilson #12

65% public lands. Beginning on north shoreline at mouth of Tillamook Bay; north on Pacific Ocean coastline to north shoreline of Nehalem Bay; northeast on north shoreline of Nehalem Bay and N Fork Nehalem Rvr to State Hwy 53 bridge; northeast on Hwy 53 to US Hwy 26; southeast on US Hwy 26 to Timber-Glenwood Hwy; south on Timber-Glenwood Hwy to Glenwood; southwest on State Hwy 6 to Wilson Rvr at Mills Bridge; west on Wilson Rvr and north shoreline of Tillamook Bay to mouth, point of beginning. (Maps: ODF-Astoria and Tillamook, Salem BLM).

EASTERN OREGON UNIT MAP

See the descriptions on pages 78-81 for exact boundaries.



- A Cooperative Travel Management Areas (approx. location)
- Wildlife Management Unit Boundaries
- Reservations and National Park
- Oregon Department of Forestry and Department of State Lands

- US Bureau of Land Management
- US Forest Service
- Wildlife Area (WA)
- Highways
- - - County Boundaries

0 10 20 30 40
Miles



EASTERN OREGON WILDLIFE MANAGEMENT UNIT

BOUNDARY DESCRIPTIONS

Beatys Butte #70

82% public lands. Beginning at Denio; west on Oregon state line to Fort Bidwell-Warner Valley Rd (Lake Co Rd 3-14); north on 3-14 to Adel; north on Co Rd 3-10 through Plush to Co Rd 3-11; east on 3-11 to Hart Refuge and Co Rd 3-12; north and east on 3-12 to Hart Refuge headquarters; east on Hart Mtn-Frenchglen Rd (Lake Co Rd 3-12 and Harney Co Rd 412) to Catlow Valley Rd (Harney Co Rd 202); south and east on Catlow Valley Rd to Harney Co Rd 201, 1 mi north of Fields; south on Co Rd 201 through Fields to Denio, point of beginning. Specific hunts do not include Hart Mtn NAR. (Maps: Lakeview/Burns BLM)

Beulah #65

57% public lands. Beginning at Vale; southwest on US Hwy 20 to Drewsey-Prairie City Rd near Drewsey; northwest on Drewsey-Prairie City Rd and FR 1663 to the junction with FR 14 near Antelope Mtn; northwest on FR 14 and FR 16 to Summit Prairie; north on Co Rd 62 to US Hwy 26; east on Hwy 26 to Ironside; east on Willow Creek Rd to Huntington Junction; east on Huntington Junction Rd/Malheur Line Rd (Durbin Creek), to I-84; southeast on I-84 to Birch Cr near Farewell Bend; east on Birch Cr to Snake Rvr; southeast along Snake Rvr to Nyssa; north on Hwy 201 to Cairo Junction; and west on US Hwy 20 to Vale, point of beginning. (Maps: Vale/Burns BLM, Malheur/Wallowa-Whitman NF)

Biggs #43

11% public lands. Beginning at Arlington; south on State Hwy 19 to Fossil; southwest on State Hwy 218 to Shaniko; north on US Hwy 97 to Grass Valley; southwest on State Hwy 216 to Tygh Valley; north on US Hwy 197 to Columbia Rvr; east on Columbia Rvr to Arlington, point of beginning. (Maps: Prineville BLM)

Catherine Cr #53

24% public lands. Beginning at Elgin; northeast on State Hwy 82 to Minam; south on Minam Rvr to Wallowa-Whitman NF boundary; west on forest boundary to Point Prominence Rd (62 and 6220); south on Point Prominence Rd to Moss Springs Campground; south and east from Moss Springs Campground on Lodgepole Trail 1920 to Cartwheel Ridge Trail 1907; north and east on Cartwheel Ridge Trail 1907 to the divide between Catherine Cr and Minam Rvr drainages and south to Meadow Mtn; generally southeast on the divide between Catherine Cr and the Minam Rvr drainages past Burger Butte to Granite Butte; generally south on the divide between Catherine Cr and Eagle Cr drainages to Flagstaff Butte; west on FR 7700582 to FR 77; west on FR 77 to FR 7740; south on 7740 to 7740050; south and west on 7740050 to Big Cr; south along Big Cr to FR 67; west on FR Rd 67

to Big Cr Rd 71; southwest and northwest on Big Cr Rd 71 to Medical Springs; southwest on State Hwy 203 to Powder Rvr; northwest on Powder Rvr to I-84 at N Powder; north on I-84 to State Hwy 82 at La Grande; northeast on Hwy 82 to Elgin, point of beginning. (Maps: Wallowa-Whitman NF, Vale BLM, ODF)

Chesnimnus #58

48% public lands. Beginning at Joseph; north on State Hwy 82 to Crow Cr Rd; north on Crow Cr Rd to Chesnimnus Cr; northwest on Chesnimnus Cr to Joseph Cr; northeast on Joseph Cr to Oregon-Washington state line; east and southeast along state line to Snake Rvr; southeast on Snake Rvr to mouth of Imnaha Rvr; southwest on Imnaha Rvr to Imnaha; southwest on Imnaha Hwy to Joseph, point of beginning. (Maps: Wallowa-Whitman NF, Vale BLM)

Columbia Basin #44

5% public lands. Beginning at Condon; north on State Hwy 19 to Oregon-Washington state line at Arlington; northeast on state line to State Hwy 11; southwest on Hwy 11 to Pendleton; southwest on US Hwy 395 to State Hwy 74; southwest on Hwy 74 to Heppner; southwest on State Hwy 207 to State Hwy 206; west on Hwy 206 to Condon, point of beginning. (Co maps)

Desolation #50

87% public lands. Beginning at Dale on US Hwy 395; southeast on N Fork John Day Rvr to Big Cr; northeast on Big Cr to Meadow Cr; northeast on Meadow Cr to FR 5225 at Forks Guard Station; northwest on 5225 to Granite-Ukiah Rd 52; southeast on Granite-Ukiah Rd 52 to Anthony Lks Rd 73; northeast on Anthony Lakes Rd to Summit of Blue Mtns west of Anthony Lakes; south along summit of Blue Mtns. to the Summit of Anthony Lakes Ski Area (junction of Grant, Baker, and Union counties); southwest on summit of Blue Mtns. (Baker/Grant county line) to Hwy 7; southwest along Hwy 7 to Co Rd 20; northwest on Co Rd 20 to US Hwy 395; north on Hwy 395 to Dale, point of beginning. (Maps: Umatilla National Forest, Malheur NF, Prineville BLM, ODF)

Fort Rock #77

65% public lands. Beginning at Silver Lake; west on State Hwy 31 to Klamath Marsh-Silver Lk Rd; west on Klamath Marsh Rd to Williamson Rvr; west and south on Williamson Rvr returning to Klamath Marsh Rd; west on Klamath Marsh Rd to US Hwy 97; west on Scott Cr Rd 66 one mi to Sand Cr; southwest on Sand Cr to Crater Lk NP boundary; north and west on Crater Lk NP boundary to Pacific Crest Trail; north on Pacific Crest Trail to State Hwy 58; southeast on Hwy 58 to Crescent Cr; north on Crescent Cr to Co Rd 61 to Crescent; east on Co

Rd 61 to Crescent; north on Hwy 97 to Gilchrist main logging Rd one mi north of Gilchrist; east on Gilchrist main logging Rd 9775 to State Hwy 31 between milepost 16 and 17; southeast on Hwy 31 to Lk Co Rd 5-10 at Horse Ranch; 22 mi east and south on Lk Co Rd 5-10 to junction with Lk Co Rd 5-14; east on Lk Co Rd 5-14 to Lk Co Rd 5-14F at Christmas Valley; southwest on Lk Co Rd 5-14F to State Hwy 31, 9 mi east of Silver Lake; west on Hwy 31 to Silver Lk, point of beginning. (Maps: Deschutes/Winema/Fremont NF, Lakeview BLM)

Fossil #45

16% public lands. Beginning at Fossil; north on Hwy 19 to Condon; east on State Hwy 206 to State Hwy 207; south on Hwy 207 to State Hwy 19; southeast on Hwy 19 to US Hwy 26; west on Hwy 26 to Bridge Cr near Mitchell; northwest on Bridge Cr to John Day Rvr; northwest on John Day Rvr to State Hwy 218 at Clarno; northeast on Hwy 218 to Fossil, point of beginning. (Maps: Umatilla NF, Prineville BLM, ODF)

Grizzly #38

28% public lands. Beginning at Redmond; north on US Hwy 97 to Crooked Rvr; north on Crooked Rvr and Deschutes Rvr to S Junction; northeast on S Junction Co Rd to Hwy 97 and US Hwy 197; south on Hwy 97 to Antelope Cr Rd; northeast on Antelope Cr Rd to Antelope; east on Hwy 218 to John Day Rvr at Clarno; southeast on John Day Rvr to Bridge Cr; southeast on Bridge Cr to US Hwy 26 near Mitchell; southwest on Hwy 26 to Prineville; west on US Hwy 126 to Redmond, point of beginning. (Maps: Ochoco NF, Prineville BLM)

Heppner #48

34% public lands. Beginning at Heppner; northeast on State Hwy 74 to US Hwy 395; south on Hwy 395 to Long Cr-Monument Rd; northwest on Long Cr-Monument Rd to N Fork John Day Rvr at Monument; southwest on N Fork John Day Rvr to State Hwy 19 at Kimberly; northwest on Hwy 19 to State Hwy 207; north on Hwy 207 to Heppner, point of beginning. (Maps: Umatilla NF, ODF)

Hood #42

65% public lands. Beginning at Hood Rvr; southwest on State Hwy 35 to Barlow Pass (Pacific Crest Trail); northwest on Pacific Crest Trail to Lolo Pass; northwest on Hood Rvr-Multnomah Co line to Columbia Rvr near Bonneville; east on Columbia Rvr to Hood Rvr, point of beginning. (Maps: Mt Hood NF)

Imnaha #61

74% public lands. Beginning at Joseph; northeast on Imnaha Hwy to Imnaha;

south and west on Imnaha Rvr and S Fork of Imnaha Rvr to Hawkins Pass; north on W Fork Trail to Wallowa Lk; north on State Hwy 82 to Joseph, point of beginning. (Maps: Wallowa-Whitman NF)

Interstate #75

56% public lands. Beginning at Bly; west on State Hwy 140 to Beatty; north on Godowa Springs Rd to Sprague Rvr; west on Sprague Rvr one mi to Sycan Rvr; upstream north and east on Sycan Rvr to Pikes Crossing; east on FR 30 to FR 28; east on 28 to FR 29; east on 29 to State Hwy 31; southeast on Hwy 31 to Valley Falls; south on US Hwy 395 to Oregon-California state line; west on state line to Lost Rvr; northwest on Lost Rvr to East Langell Valley Rd; north on East Langell Valley Rd to Gerber Rd; northeast on Gerber Rd to Bly, point of beginning. (Maps: Fremont NF, Lakeview BLM)

Juniper #71

89% public lands. Beginning at Burns; east 2 mi on State Hwy 78 to State Hwy 205; south on Hwy 205 through Frenchglen to Hart Mtn Rd (Harney Co Rd 412 and Lake Co Rd 3-12); west on Hart Mtn Rd to Flagstaff Lk Rd (Lake Co Rd 3-11); west on Flagstaff Lk Rd to Hogback Rd (Lake Co Rd 3-10); northwest on Hogback Rd to US Hwy 395; northeast on Hwy 395 to US Hwy 20; east on Hwy 20 to Burns; point of beginning. Specific hunts do not include Hart Mtn NAR. (Maps: Lakeview/Burns BLM)

Keating #63

58% Public lands. Beginning at N Powder; northeast and southeast on Powder Rvr to State Hwy 203; northeast on Hwy 203 to Medical Springs; southeast and northeast on Big Cr Rd 71 and FR 67; north on Big Cr to FR 7740050; east and north on FR 7740050 to FR 7740 and to FR 77; east on 77 to Flagstaff Butte Rd 7700582; east on Rd 7700582 to Flagstaff Butte; north on the divide between Catherine Cr and Eagle Cr drainages to Granite Butte; east on summit of Eagle Mtns. to Hawkins pass; south to Jackson Peak; south to Krag Peak; south and east to Crater Lake; north and east to Red Mtn; north and east to Blue Cr Trail (1865) north of Cornucopia; south on Blue Cr trail to Pine Cr; south and east on Pine Cr to State Hwy 86; southwest on Hwy 86 to Old Richland-Halfway Hwy (Sag Rd); south on Sag Rd to Powder Rvr arm of Brownlee Reservoir; west on Powder Rvr to Hwy 86 near Goose Cr; west on Hwy 86 to I-84; north on I-84 to N Powder; point of beginning. (Maps: Wallowa-Whitman NF; Vale BLM)

Keno #31

41% public lands. Beginning at Klamath Falls; south on US Hwy 97 to Oregon-California state line; west on state line to Copco Rd;

north on Copco Rd to State Hwy 66; east on Hwy 66 to Jackson-Klamath Co line; north on Jackson-Klamath Co line to Dead Indian Rd; northeast on Dead Indian Rd to FR 3601; north on 3601 to State Hwy 140; east on Hwy 140 to FR 3661; north on 3661 to Fourmile Lk; northwest on Forest Trail 993 to Pacific Crest Trail; north on Pacific Crest Trail to south boundary of Crater Lk NP; east on south boundary of Crater Lk NP to State Hwy 62; southeast on Hwy 62 to Hwy 97; south on Hwy 97 to Klamath Falls, point of beginning. (Maps: Winema NF)

Klamath Falls #32

35% public lands. Beginning at Klamath Falls; north on US Hwy 97 to Williamson Rvr; north on Williamson Rvr to confluence of Sprague Rvr; east on Sprague Rvr to Godowa Springs Rd north of Beatty; south on Godowa Springs Rd to State Hwy 140 at Beatty; east on Hwy 140 to Bly; southwest on Gerber Rd to East Langell Valley Rd; south on East Langell Valley Rd to Lost Rvr; southeast on Lost Rvr to Oregon-California state line; west on state line to US Hwy 97; northeast on Hwy 97 to Klamath Falls, point of beginning. (Maps: Winema NF, Fremont NF)

Lookout Mtn #64

38% public lands. Beginning at junction of I-84 and State Hwy 86 northeast of Baker; east on Hwy 86 to Powder Rvr near Goose Cr; east on Powder Rvr to Snake Rvr; southwest on Snake Rvr to Birch Cr at Farewell Bend; west on Birch Cr to I-84; northwest on I-84 to Hwy 86, point of beginning. (Maps: Vale BLM, ODF)

Malheur Rvr #66

69% public lands. Beginning at Burns; north on US Hwy 395 to Seneca; east on Logan Valley Co Rd (FR 16) to FR 14; southeast on FR 14 to FR 1663 near Antelope Mtn; south on 1663 and Otis Valley Rd (Harney Co Rd 304) to Drewsey; south on Drewsey Rd (Harney Co Rd 305) to US Hwy 20; east on Hwy 20 to Harper; southwest on Harper-Follyfarm Rd (Malheur Co Rds 585 and 513) to state Hwy 78 near Follyfarm; northwest on State Hwy 78 to Burns, point of beginning. (Maps: Malheur NF, Burns and Vale BLM)

Maupin #40

9% public lands. Beginning at Maupin; north on US Hwy 197 to Tygh Valley; northeast on State Hwy 216 to Grass Valley; south on Hwy 97 to Shaniko; southeast on State Hwy 218 to Antelope; southwest on Antelope Cr Rd to Hwy 97; north on Hwy 97 to Hwy 197 and S Junction Rd; southwest on S Junction Rd to Deschutes Rvr at S Junction; northeast on Deschutes Rvr to Maupin, point of beginning. (Maps: Prineville BLM)

Maury #36

56% public lands. Beginning at Brothers on US Hwy 20; northwest on Hwy 20 to State Hwy 27; north on Hwy 27 to Prineville Dam; east on Prineville Reservoir; Crooked Rvr and Beaver Cr to Paulina; east on main Co Rd to Grindstone Cr Rd; southeast on Grindstone Cr Rd to Twelvemile Cr Rd; west on Twelvemile Cr Rd to Camp Cr-Glass Buttes Rd; south on Camp Cr-Glass Buttes Rd to US Hwy 20 near Glass Buttes; northwest on Hwy 20 to Brothers, point of beginning. (Maps: Ochoco NF, Prineville BLM)

Metolius #39

66% public lands. Beginning at Sisters; west on State Hwy 242 to Pacific Crest Trail; north on Pacific Crest Trail to to the junction of the "crest of the Cascades" with the Pacific Crest National Scenic Trail (PCT) in T11S R8E Sec 17; north on the Crest of the Cascades to the south boundary of Warm Springs Tribal Reservation; east on Warm Springs Tribal Reservation boundary following Jefferson Cr and Metolius Rvr to Lk Billy Chinook; south on Lk Billy Chinook to Crooked Rvr; southeast on Crooked Rvr to US Hwy 97; south on Hwy 97 to Redmond; west on State Hwy 126 to Sisters, point of beginning. (Maps: Deschutes NF, Prineville BLM)

Minam #60

74% public lands. Beginning at Minam; southeast on State Hwy 82 to head of Wallowa Lk; southwest on W Fork Trail to Hawkins Pass; southwest on summit of Eagle Mtns to Granite Butte; northwest on summit separating Big Minam and Catherine Cr drainages past Burger Butte and Meadow Mtn to Cartwheel Ridge Trail 1907; west on Cartwheel Ridge Trail to Lodgepole Trail 1920; north on Lodge Pole Trail to Moss Springs; north on Point Prominence Rd to boundary of Wallowa-Whitman NF; north and east on Forest boundary to Minam Rvr; north on Minam Rvr to Hwy 82 at Minam, point of beginning. (Maps: Wallowa-Whitman NF, Vale BLM)

Mt Emily #54

44% public lands. Beginning at Pendleton; northeast on State Hwy 11 to Weston; southeast on State Hwy 204 to Elgin; southwest on State Hwy 82 to I-84; northwest on I-84 to Pendleton, point of beginning. (Maps: Umatilla NF, Wallowa-Whitman NF, ODF)

Murderers Cr #46

65% public lands. Beginning at Dayville; east on US Hwy 26 to Prairie City; southeast on Co Rd 62 to Summit Prairie; west on Logan Valley Co Rd 16 to Seneca; south on US Hwy 395 to FR 37; southwest on 37 to FR 3750; west on 3750 to S Fork John Day Rvr; northwest on S Fork John

EASTERN OREGON WILDLIFE MANAGEMENT UNIT

BOUNDARY DESCRIPTIONS

Day Rvr to Dayville, point of beginning. (Maps: Malheur NF, Prineville BLM, ODF)

Northside #47

41% public lands. Beginning at John Day; northwest on US Hwy 26 to State Hwy 19; north on Hwy 19 to N Fork John Day Rvr at Kimberly; northeast on N Fork John Day Rvr to Long Cr Rd at Monument; southeast on Long Cr Rd to Long Cr; north on US Hwy 395 to Co Rd 20; southeast on Co Rd 20 to State Hwy 7; south on Hwy 7 to US Hwy 26; southwest on Hwy 26 to John Day, point of beginning. (Maps: Malheur NF, Prineville BLM, ODF)

Ochoco #37

54% public lands. Beginning at Prineville; northeast on US Hwy 26 to Dayville; south on S Fork John Day Rvr to Pine Cr Rd; west on Pine Cr Rd to Suplee; west on Co Rd to Paulina; west on Beaver Cr, Crooked Rvr and Prineville Reservoir to State Hwy 27 at Prineville Dam; northwest on Hwy 27 to Prineville, point of beginning. (Maps: Ochoco NF, Prineville BLM)

Owyhee #67

82% public lands. Beginning at Nyssa; south on Oregon-Idaho state line to Jordan Valley-Silver City Rd; west on Jordan Valley-Silver City Rd to Jordan Valley; southwest on US Hwy 95 to State Hwy 78; northwest on Hwy 78 to Follyfarm; northeast on Follyfarm-Harper Rd to Harper; east on US Hwy 20 to Cairo Junction, south on Hwy 20/26 to Nyssa, point of beginning. (Maps: Vale BLM)

Paulina #35

76% public lands. Beginning at Redmond; east on State Hwy 126 to Prineville; southeast on State Hwy 27 to US Hwy 20; northwest on Hwy 20 to Millican-Lk Rd 2-1/2 mi east of Millican; southeast and south on Millican-Lk Rd past Dickerson Well and Janes Well (Lk Co Rd 5-12D) to intersection of Lk Co Rd 5-12B; east on Lk Co Rd 5-12B to intersection of Lk Co Rd 5-14C; south on Lk Co Rd 5-14C to junction of Lk Co Rd 5-14; 2 mi east of Christmas Valley; west on Lk Co Rd 5-14 13 mi to junction with Lk Co Rd 5-10; 22 mi north and west on Lk Co Rd 5-10 to State Hwy 31; northwest on Hwy 31 to Gilchrist main logging Rd 9775 between MP 16 and 17; west on Gilchrist main logging Rd to US Hwy 97; northeast on Hwy 97 to Redmond, point of beginning. (Maps: Deschutes NF, Prineville/Lakeview BLM)

Pine Cr #62

76% public lands. Beginning at Cornucopia; north on Blue Cr trail (1865) to summit of Eagle Mtns; west and south on summit of Eagle Mtns to Red Mtn; west and south on summit of Eagle Mtns to Crater Lake; north and west on

summit of Eagle Mtns to Krag Peak; north on summit of Eagle Mtns to Jackson Peak; north to Hawkins Pass; east and north on S Fork Imnaha Rvr and Imnaha Rvr to Dry Cr; southeast on Dry Cr and northeast on N Fork Dry Cr to Summit Rd; north and northeast on Summit Rd to Thirty-two Point Cr; east on Thirty-two Point Cr to Snake Rvr; south on Snake Rvr to mouth of Powder Rvr; west on Powder Rvr arm of Brownlee Reservoir to Old Richland-Halfway Hwy (Sag Rd); north on Sag Rd to Hwy 86; northeast on Hwy 86 to Pine Cr; northwest on Pine Cr to Cornucopia, point of beginning. (Maps: Wallowa-Whitman NF, Vale BLM, ODF)

Silver Lake #76

60% public lands. Beginning at Silver Lk; southeast on State Hwy 31 to FR 29; west on 29 to FR 28; west on 28 to FR 30; west on 30 to Pikes Crossing; downstream north and southwest on Sycan Rvr to Powers Crossing (Teddy Powers Meadow); northwest on Rd 44 to Yamsey Guard Station at head of Williamson Rvr; north and west on Williamson Rvr to Klamath Marsh-Silver Lk Rd; east on Klamath Marsh Rd through Bear Flat to Hwy 31; east on Hwy 31 to Silver Lake, point of beginning. (Maps: Winema NF, Fremont NF, Lakeview BLM)

Silvies #72

67% public lands. Beginning at Burns; west on US Hwy 20 to Glass Buttes-Camp Cr Rd near Glass Buttes; north on Glass Buttes-Camp Cr Rd to Twelvemile Cr Rd; east on Twelvemile Cr Rd to Grindstone Cr Rd; northeast on Grindstone Cr Rd to Paulina-Suplee Rd; southeast on Paulina-Suplee Rd to Suplee; east on Pine Cr Rd to S Fork John Day Rvr; southeast on S Fork John Day Rvr to FR 3750 at Bear Cr; east on 3750 to FR 37; northeast on 37 to US Hwy 395; south on Hwy 395 to Burns, point of beginning. (Maps: Ochoco NF, Malheur NF, Burns BLM)

Sled Springs #57

21% public lands. Beginning at Wallowa; west on State Hwy 82 to Elgin; northeast on Grande Ronde Rvr to Oregon-Washington state line; east along state line to Joseph Cr; southwest on Joseph Cr to Chesnimnus Cr; southeast on Chesnimnus Cr to Crow Cr Rd; south on Crow Cr Rd to Hwy 82; northwest on Hwy 82 to Wallowa, point of beginning. (Maps: Wallowa-Whitman NF, Vale BLM, ODF)

Snake Rvr #59

92% public lands. Beginning at confluence of Imnaha and Snake Rvr; southeast on Snake Rvr to Thirty-two Point Cr; southwest on Thirty-two Point Cr to Summit Rd; southwest and northwest on Summit Rd to N Fork Dry Cr; southwest on N Fork Dry Cr and

northwest on Dry Cr to Imnaha Rvr; north on Imnaha Rvr to Snake Rvr, point of beginning. (Maps: Wallowa-Whitman NF)

Sprague #33

72% public lands. Beginning at Chiloquin; south on Williamson Rvr to US Hwy 97; north on Hwy 97 to State Hwy 62; northwest on Hwy 62 to Crater Lk NP boundary; east and north on Crater Lk NP boundary to Sand Cr; east on Sand Cr to Scott Cr Rd 66; east on Scott Cr Rd one mi to Hwy 97; east on Klamath Marsh-Silver Lk Rd to Williamson Rvr; upstream north, east and south on Williamson Rvr to Yamsey Guard Station; southeast on FR 44 to Sycan Rvr at Powers Crossing; south on Sycan Rvr to Sprague Rvr; west on Sprague Rvr to Williamson Rvr at Chiloquin, point of beginning. (Maps: Winema NF)

Starkey #52

67% public lands. Beginning on I-84 at State Hwy 82 at La Grande; southeast on I-84 to North Powder; west on N Powder Rvr Ln to Ellis Rd; south on Ellis Rd to Anthony Lks Rd; west on Anthony Lks Rd 73 to Anthony Lks; west past Anthony Lks to Granite-Ukiah Rd 52; northwest on Granite-Ukiah Rd 52 to Tower Mtn Rd 5226; east and north on Tower Mtn Rd 5226 past Tower Mtn and Frazier Forest Camp to State Hwy 244 (FR 59); east on Hwy 244 (FR 59) to FR 5900230 at Four Corners Forest Camp; north on Rd 5900230 to 2100040, north on Rd 2100040 to FR 21; north on 21 to FR 2135; northeast on 2135 to FR 2135400; northeast on FR 2135400 to Kamela; east on Summit Rd to I-84; southeast on I-84 to Hwy 82, point of beginning. (Maps: Wallowa-Whitman NF, Vale BLM, ODF)

Steens Mtn #69

64% public lands. Beginning at the junction of State Hwy 78 and State Hwy 205, 2 mi east of Burns; southeast on Hwy 78 to East Steens Rd (Harney Co Rd 201) near Follyfarm; southwest on East Steens Rd through Andrews to Catlow Valley Rd (Harney Co Rd 202) junction, 1 mi north of Fields; west and north on Catlow Valley Rd to Hwy 205 at Frenchglen; north on Hwy 205 to Hwy 78, point of beginning. (Maps: Burns BLM)

Sumpter #51

45% public lands. Beginning at Ironside; northwest on US Hwy 26 to Austin junction; northeast on State Hwy 7 to summit of Blue Mountains (Tipton Summit); northeast on Blue Mtn summit (Baker/Grant county line) to the Summit of Anthony Lks Ski Area (junction of Grant, Baker, and Union counties); north along the Blue Mtn summit to Anthony Lks Rd 73; northeast on Anthony Lks Rd to Ellis Rd;

north on Ellis Rd to North Powder River Ln; east on North Powder River Ln to I-84 at North Powder; southeast on I-84 to Malheur Line Rd (Durbin Creek) overpass; west on Malheur Line Rd/Huntington Rd to Huntington Junction; west on Willow Creek Rd to Ironside, point of beginning. (Maps: Malheur NF, Wallowa-Whitman NF, Vale BLM, ODF)

Ukiah #49

35% public lands. Beginning at Pendleton; southeast on I-84 to Mt Emily exit; west on Co Rd to Kamela; southwest on FR 2135400 to FR 2135; southwest on 2135 to FR 21; southwest on 21 to 2100040, south on 2100040 to FR 5900230; south on 5900230 to State Hwy 244 (FR 59) at Four Corners Forest Camp; west on Hwy 244 (FR 59) approximately 2 mi to Tower Mtn Rd 5226; south and east on Tower Mtn Rd 5226 past Frazier Forest Camp and Tower Mtn to Silver Butte Rd 5225; south on Silver Butte Rd 5225 to Meadow Cr; southwest on Meadow Cr to Big Cr; southwest on Big Cr to N Fork John Day Rvr; northwest on N Fork John Day Rvr to US Hwy 395; north on Hwy 395 to Pendleton, point of beginning. (Maps: Umatilla NF, Wallowa-Whitman NF, Vale BLM, ODF)

Upper Deschutes #34

75% public lands. Beginning at Bend; southwest on US Hwy 97 to Crescent; west on Klamath Co Rd 61 to Crescent Cr; southwest on Crescent Cr to State Hwy 58; northwest on Hwy 58 to Pacific Crest Trail; north on Pacific Crest Trail to US Hwy 242; east on Hwy 242 to Sisters; east on State Hwy 126 to Redmond; southwest on US Hwy 97 to Bend, point of beginning. (Maps: Deschutes NF)

Wagontire #73

85% public lands. Beginning on US Hwy 20, 2-1/2 mi east of Millican; southeast on Hwy 20 to US Hwy 395; southwest on Hwy 395 to State Hwy 31 at Valley Falls; northwest on Hwy 31 to Lk Co Rd 5-14F, 9 mi east of Silver Lk; northeast on Lk Co Rd 5-14F to Lk Co Rd 5-14 at Christmas Valley; east 2 mi on Lk Co Rd 5-14 to junction with Lk Co Rd 5-14C, 2 mi east of Christmas Valley; north and northeast on Lk Co Rd 5-14C to junction with Lk Co Rd 5-14D; continue north on Lk Co Rd 5-14C to intersection of Lk Co Rd 5-12B; west on Lk Co Rd 5-12B to Junction of Lk Co Rd 5-12D; north on Lk Co Rd 5-12D past Janes Well and Dickerson Well to Hwy 20, point of beginning. (Maps: Lakeview /Prineville/Vale BLM)

Walla Walla #55

33% public lands. Beginning at Weston; north on State Hwy 11 to Oregon-Washington state line; east on state line to FR 64; southwest on 64 to Tollgate; northwest on State Hwy 204

to Weston, point of beginning. (Only specific hunts include Mill Cr Watershed.) (Maps: Umatilla NF, Vale BLM, ODF)

Warner #74

70% public lands. Beginning at Lakeview; northeast on US Hwy 395 to Fort Bidwell-Warner Valley Rd north of Abert Lk; south on Fort Bidwell-Warner Valley Rd through Plush and Adel to Oregon-California state line; west on state line to Hwy 395; north on Hwy 395 to Lakeview, point of beginning. (Maps: Fremont NF, Lakeview BLM)

Wenaha #56

70% public lands. Beginning at Troy; southwest on Grande Ronde Rvr to Elgin; northwest on State Hwy 204 to Tollgate; northeast on FR 64 to Oregon-Washington state line; east on state line to Grande Ronde Rvr; southwest on Grande Ronde Rvr to Troy, point of beginning. (Maps: Umatilla NF, ODF)

Whitehorse #68

90% public lands. Beginning at Follyfarm; southeast on State Hwy 78 to US Hwy 95; northeast on Hwy 95 to Jordan Valley; east on Jordan Valley-Silver City Rd to Oregon-Idaho state line; south on Oregon-Idaho state line to the Oregon-Nevada state line; west on the Oregon-Nevada state line to Denio; northeast on Co Rd 201 through Fields and Andrews to Follyfarm, point of beginning. (Maps: Burns/Vale BLM)

White Rvr #41

43% public lands. Beginning at The Dalles; east on Columbia Rvr to US Hwy 197; south on Hwy 197 to Deschutes Rvr at Maupin; south on Deschutes Rvr to north boundary of Warm Springs Tribal Reservation boundary; west on northern Warm Springs Tribal Reservation boundary (McQuinn Strip line) to Hwy 216 and Hwy 26; northwest on Hwy 26 to Hwy 35; northeast on Hwy 35 to Hood Rvr; east on Columbia Rvr to The Dalles; point of beginning. (The McQuinn Strip portion of White Rvr Unit and Warm Springs Tribal Reservation was closed to public hunting Sept. 21, 1992 until further notice). (Maps: Mt Hood NF, Prineville BLM)

THE OREGON CONSERVATION AND RECREATION FUND

WHERE HEALTHY HABITATS ARE IN OUR SIGHTS

Protect Oregon Outdoors's for all with a \$5 Donation
Proceeds support community lead conservation projects throughout our State



Learn more at OregonisAlive.org



COOPERATIVE TRAVEL MANAGEMENT AREAS

Through cooperative agreement, motor vehicle use, including electric assisted bicycles, is limited to specific roads for dates and areas listed below. Maps of most areas will be available by Sept. We do not carry maps of areas that are easily plotted on forestry maps. Old maps should not be relied on because roads open to vehicles may change.

There are two methods of posting roads for motorized travel:

1. Negative marking in which closed roads are marked by signs, gates, berms, designated on maps, etc.
2. Positive marking in which open roads are marked by round green reflectors (areas below where round green reflectors are used are highlighted in **green**), orange carsonite posts, designated on maps, etc.

A TMA may use more than one method, for example TMAs with positive markings may also use signs for some situations, such as confusing intersections. No person shall shoot from or across a public Rd or railroad right-of-way, except that persons legally hunting on closed Rds within Cooperative Travel Management Areas (TMAs) are not violating current prohibitions on shooting from or across a public Rd. The same is true for other Rds closed to use of motor vehicles by the public (See WA Regs. pages 86-87). There are additional travel management programs being implemented by other public agencies and private landowners. ODFW has no information for Rd closures not listed on these pages. Hunters need to contact the land management agency or landowner to determine the extent of such closures before going hunting.

* Signifies TMAs that have maps. Maps are available in map boxes at TMA entrances, and online at dfw.state.or.us/maps

COOPERATIVE TRAVEL MANAGEMENT AREAS				
AREA #	UNIT(S)	CLOSURE NAME	EFFECTIVE PERIOD	LOCATION
10A*	Saddle Mtn, Scappoose, Trask and Wilson	North Coast Access Area	3 days prior to the opening of archery season through close of all bull elk ALW seasons. Access may be closed during extreme fire danger.	All gated, posted and/or barrier closed Rds within Saddle Mtn, Scappoose, Trask and Wilson units. Cooperators require: day use only on private lands, no ATV use on private and designated state lands, no vehicle may block any Rd or gate.
14A*	Trask	Upper Tualatin-Trask	3 days prior to the opening of buck deer ALW season through the close of all bull elk ALW seasons.	60 sq mi in Townships 1S and 1 & 2N, Ranges 5 & 6W.
17A*	Stott Mtn, Alsea, Trask	Mid Coast Access Area	Year round. Access limited to walk in only at fire level 3. No public access at fire level 4 and during active logging Operations.	All gated, posted and/or barrier closed Rds within Alsea, Stott Mtn. and Trask Units. Cooperators require day use only on private lands, no ATV use, no e-bikes, no vehicle may block any Rd or gate, no fires, no camping. Private lands closed to the public 1 hour after sunset to 1 hour before sunrise.
18A	Alsea	Mid-Coast	Permanent Closure	Open Rds in the Siuslaw NF lands south of US Hwy 20 and north of State Hwy 126 are designated on the Siuslaw NF Motor Vehicle Use Map. However, additional Rds may be posted as closed as part of the Cooperative TMA or for administrative purposes.
19A	McKenzie	Smith Ridge	Permanent Closure	8 sq mi in Townships 13 & 14S, Ranges 6 & 7E.
19B	McKenzie	Chucksney Mtn	Permanent Closure	2 sq mi in Township 19S, Range 5-1/2E.
19C	McKenzie	Skookum Flat	Permanent Closure	8 sq mi in Townships 19 & 20S, Range 6E.
19D	McKenzie	Scott Cr	Permanent Closure	51 sq mi in Townships 14, 15 and 16S, Ranges 6 & 7E. Individual gated, barricaded and posted Rds. Refer to informational signs as you enter area.
19E*	McKenzie, Indigo	East Lane TMA	Operational from the opening of the buck deer ALW season until the close of the General Any Legal Weapon Elk season. Motorized vehicle access allowed on roads posted with orange carsonite posts, except closed to all access during certain IFPL levels, and active operations areas.	Approx. 62 sq mi of Units 19 and 21. Giustina Land and Timber and Giustina Resources properties located in the McKenzie and Indigo WMUs. Day use only, open 1 hour before sunset to 1 hour after sunset. No OHV use, no camping, no vehicle may block any road or gate, and no fires allowed.
24A*	Tioga	Coos Mountain Access Area	Aug. 1 - Dec. 31	Approx. 89 sq mi in Unit 24 and Townships 25, 26 & 27S, Ranges 9, 10 & 11W. Off road motor vehicle travel is prohibited at all times.

COOPERATIVE TRAVEL MANAGEMENT AREAS (CONTINUED)

AREA #	UNIT(S)	CLOSURE NAME	EFFECTIVE PERIOD	LOCATION
30A*	Rogue, Dixon	Upper Rogue	3 days prior to opening of general West Cascade elk season through the close of general West Cascade elk season.	High Cascades Ranger District, Rogue Rvr NF. All OHV use prohibited on north High Cascades Ranger District (formerly Prospect Ranger District) during this time period.
30B*	Rogue, Dixon, Evans Cr	Jackson	Oct. 15 - Apr. 30	82 sq mi in Townships 32, 33, 34 & 35S, Ranges 1 & 2E and 1 & 2W; off Rd motor vehicle travel is prohibited at all times.
31A	Keno	Pokegama	Nov. 20 - Mar. 31	97 sq mi in Townships 40 & 41S, Ranges 4, 5 & 6E.
31B*	Fort Rock Interstate, Keno, Klamath Falls, Rogue, Silver Lake, Sprague	Green Diamond (formerly JWTR)	Permanent Closure	Applies to all gated, posted, or barrier-closed roads within the Rogue, Keno, Klamath Falls, Sprague, Interstate, Silver Lake, and Fort Rock Units within the land holdings of Green Diamond Resource Company.
32A	Klamath	Lower Klamath Hills	Permanent Closure	3 sq mi in Township 40 S, Range 9E.
32B	Klamath	Goodlow Mtn	Dec. 1 - Mar. 31	17 sq mi in Townships 38 & 39S, Ranges 12 & 13E.
33A	Sprague	Sun Cr	Nov. 1 - June 30	14 sq mi in Township 32S, Ranges 6 & 7-1/2E.
35A*	Paulina	Fox Butte	3 days prior to opening of controlled buck deer ALW season through the close of the controlled buck deer season.	210 sq mi in Townships 20, 21, 22, 23, & 24S, Ranges 14, 15, & 16E.
35B*	Paulina	Timbers	Permanent Closure	25 sq mi in Townships 23 & 24S, Ranges 9 & 10E.
35C*	Paulina	Spring Butte	Permanent Closure	30 sq mi in Township 23S, Range 11 E.
37A*	Ochoco	Rager	Aug. 20 - Nov. 20	352 sq mi. All Ochoco NF land Paulina Ranger District.
37B*	Ochoco	South Boundary	Permanent Closure	47 sq mi Ochoco National Forest along the southern boundary of the Lookout Mountain Ranger District. Townships 15 and 16S; Ranges 20, 21 and 22E.
43A	Biggs	Lower Deschutes	Permanent Closure	28 sq mi along lower 37 mi of Deschutes Rvr except County access Rd to Kloan.
45A	Fossil	Umatilla NF	Permanent Closure	Motorized travel allowed only on open roads as designated by the Umatilla NF Motor Vehicle Use Map.
46A*	Murderers Cr	Murderers Cr-Flagtail	3 days prior to opening of archery deer and elk season through the close of controlled buck deer ALW season and 3 days prior to opening of controlled Rocky Mtn bull elk first season through close of Rocky Mtn bull elk second season.	185 sq mi in Townships 13, 14, 15, 16, & 17S, Ranges 26, 27, 28, & 29E.
47A*	Northside	Camp Cr	3 days prior to opening of controlled archery deer and elk through the close of controlled buck deer ALW season and 3 days prior to opening of controlled Rocky Mtn bull elk first season through close of Rocky Mtn bull elk second season.	54 sq mi in Townships 10, 11, & 12S, Ranges 31, 32, & 33E.
48A	Heppner, Ukiah, Desolation	Umatilla NF	Permanent Closure	Motorized travel allowed only on open roads as designated by the Umatilla NF Motor Vehicle Use Map.
49A	Ukiah	Meacham	Permanent Closure	Approx. 41 sq. mi in Units 49, 52, and 54 in townships 1 & 2S, Township 1N, Ranges 34, 35, and 36E.
51A*	Sumpter	Dark Canyon	Aug. 20 - Nov. 20	20 sq mi in Townships 11 & 12S, Ranges 40 & 41E.

COOPERATIVE TRAVEL MANAGEMENT AREAS

COOPERATIVE TRAVEL MANAGEMENT AREAS (CONTINUED)

AREA #	UNIT(S)	CLOSURE NAME	EFFECTIVE PERIOD	LOCATION
51B*	Sumpter	Patrick Cr	Aug. 20 - Nov. 20 & May 1 - July 1	8 sq mi in Townships 10 & 11S, Ranges 35-1/2 & 36E.
52A*	Starkey	Clear Cr	Aug. 20 - Nov. 20	23 sq mi in Township 5S, Ranges 37 & 38E.
52B*	Starkey	Trail Cr	Aug. 20 - Nov. 20	29 sq mi in Townships 6 & 7S, Ranges 35-1/2 & 36E.
52C*	Starkey	Indian Cr-Gorham Butte	Aug. 20 - Nov. 20	24 sq mi in Townships 6 & 7S, Ranges 36 & 37E.
52D*	Starkey	Starkey Exp Forest Enclosure	Permanent Closure	40 sq mi in Townships 3 & 4S, Range 34E.
52E*	Starkey	Dry Beaver-Ladd Canyon	Permanent Closure	125 sq mi in Townships 4, 5, & 6S, Ranges 35, 36, 37, & 38E.
53A	Catherine Cr	Bald/Angel	Apr. 30 - Dec. 1	That portion of the Catherine Creek and Keating Units as follows: 59 sq mi in Townships 5, 6 and 7 South, Ranges 41, 42 and 43 East.
53B*	Catherine Cr	Little Catherine Cr	Permanent Closure	22 sq mi in Townships 3, 4 & 5S, Ranges 40 & 41E.
54A	Mt. Emily, Walla Walla, Wenaha	Umatilla NF	Permanent Closure	Motorized travel allowed only on open roads as designated by the Umatilla NF Motor Vehicle Use Map.
57A*	Sled Springs	Noregaard	Permanent Closure	175 sq mi in west one-third of Sled Springs WMU
57B*	Sled Springs	Shamrock	Permanent Closure	20 sq mi in Township 4N, Range 44E.
57C*	Sled Springs	Whiskey Cr	Permanent Closure	45 sq. mi. in Townships 2 & 3N, Ranges 43, 44, & 45E.
58A	Chesnimnus	Chesnimnus	Aug. 20 - Nov. 20	That part of Chesnimnus Unit in Wallowa-Whitman NF.
58B*	Chesnimnus	Cemetery Ridge Ridge Rd	Permanent Closure	Cemetery Ridge Rd north of the south boundary of Section 4, Township 3N, Range 48E.
58C*	Chesnimnus	Wildhorse Ridge-Teepee Butte*	3 days prior to opening of archery season through end of elk ALW seasons	Posted and gated Rds N of 46 Rd in Chesnimnus Unit closed.
58D	Chesnimnus, Imnaha, Snake Rvr, Pine Cr	Hells Canyon National Recreation Area	Permanent Closure	Those parts of Chesnimnus, Imnaha, Snake Rvr & Pine Cr units in Wallowa and Baker counties that are closed by the Hells Canyon National Recreation Area.
59A	Snake River	Lord Flat Trail (#1774)	3 days prior to opening of archery season through the end of all elk ALW seasons	15 mi of Rd in Townships 1S, 1 & 2N, Ranges 49 & 50E.
59B	Snake River	PO Saddle Rd	3 days prior to opening of archery season through June 15th	3 mi of Rd in Townships 3 & 4S, Range 48E.
61A*	Imnaha	Grouse-Lick-Canal Cr	Aug. 20 - Dec. 1	100 sq mi in Townships 2, 3, 4, & 5S, Ranges 46, 47, & 48E.
61B	Imnaha	Clear Lake Ridge	3 days prior to opening of archery season through Dec. 1	5 sq mi in Township 2S, Range 47E, Sec. 3 & 4 and Township 1S, Range 47E, Sec. 28, 15, 33, 34, & 22.
62A*	Pine Cr, Keating	Mehlhorn	Permanent Closure	26 sq mi in Township 6S, Ranges 45 & 46E.
62B*	Pine Cr	Lake Fork-Dutchman	Aug. 20 - Nov. 20 & May 1 - July 1	42 sq mi in Township 6 & 7S, Ranges 46 & 47E.
62C*	Pine Cr	Okanogan-Fish	Aug. 20 - Nov. 20 & May 1 - July 1	20 sq mi in Townships 6 & 7S, Ranges 46 & 47E.
63A*	Keating	Summit Point	Permanent Closure	14 sq mi in Townships 6 & 7S, Ranges 44 & 45E.
63B*	Keating	Eagle Cr	Dec. 1 - Apr. 15	17 sq mi in Townships 7 & 8S, Ranges 44 and 45E.

COOPERATIVE TRAVEL MANAGEMENT AREAS (CONTINUED)

AREA #	UNIT(S)	CLOSURE NAME	EFFECTIVE PERIOD	LOCATION
66A*	Malheur Rvr	Conroy-Cliff	3 days prior to opening of controlled buck deer ALW season through the close of controlled buck deer ALW season and 3 days prior to opening of controlled Rocky Mtn bull elk first season through close of Rocky Mtn bull elk second season	46 sq mi in Townships 16, 17, & 18S, Ranges 32-1/2, 34, & 35E.
66B*	Malheur Rvr	Devine Ridge-Rattlesnake	See 66A effective period	59 sq mi in Townships 20 & 21S, Ranges 31, 32, & 32-1/2E.
72A*	Silvies	Dairy Cr	See 66A effective period	98 sq mi in Townships 19, 20, 21, & 22S, Ranges 24, 25, & 26E.
72B*	Silvies	Burnt Cabin	See 66A effective period	22 sq mi in Townships 18 & 19S, Ranges 26 & 27E.
77A*	Fort Rock	Walker Rim	3 days prior to opening of controlled buck deer ALW season through the close of the controlled buck deer season	113 sq mi in Townships 24, 25, & 26S, Ranges 8, 9, & 10E.
77C	Fort Rock	Sugarpine Mtn	Permanent Closure	40 sq mi in Township 28, Ranges 9 & 10E.

ACCESS AND HABITAT “WELCOME TO HUNT”, “ACCESS AREA” REGULATIONS

The Department, through the Access and Habitat (A&H) Program, provides hunting access to approximately 35 “Access Areas” on private land.

In Access Areas funded by the Access and Habitat Program that are Welcome to Hunt, hunters are required to follow the area regulations printed on the map produced by the Oregon Department of Fish and Wildlife for each Access Area. Specific regulations for each Access Area can be found through the Oregon Hunting Map at: oregonhuntingmap.com.

Maps are also available in map boxes at TMA entrances, and online at myodfw.com/articles/hunting-private-lands-access-habitat-program

Natural Resources Conservation Service (NRCS) grant provides access to 250,000 acres of Northeast Oregon timberlands. Access & Habitat license dollars along with funds from the NRCS are providing year round public access to 250,000 acres of private timberlands managed by Hancock Forest Management in northeast Oregon. The purpose of the NRCS Voluntary Public

Access and Habitat Incentive Program grant, funded by the 2014 Farm Bill, is to encourage owners and operators of privately –held farm, ranch and forest land to voluntary make that land available for access to the public for wildlife dependent recreation including hunting, fishing and wildlife viewing.

DOGS ON DEPT LANDS

The following rules apply to all Department owned, managed, or controlled areas:

- All dogs must be kept on a leash, except:
 - » While accompanied by a licensed hunter when being used to hunt game birds, including while going to or coming from hunting locations;
 - » In a posted dog training area;
 - » While the dog is under direct control in a posted parking area, designated campground or on a road currently open to public motor vehicle traffic; or
 - » As otherwise specified in 635-008-0112, 0147, 0190, 0211.

REGULATIONS FOR STATE WILDLIFE AREAS

WILDLIFE AREAS

UNIT(S)	AREA NAME	REGULATION
10, 12	Jewell Meadows WA (Clatsop Co)	All areas posted as "Refuge" are closed to public entry. The Beneke Tract is open to hunting only during game mammal and game bird seasons. Posted portions of the Beneke tract are closed to public entry during any open Saddle Mtn Unit elk season except for black-tailed deer hunting only during the General Any Legal Weapon Western Oregon Season with a valid unused tag. The Humbug Tract is open to hunting only during game mammal and game bird seasons. It is unlawful to shoot firearms and bows from or across open fields during any open Wilson Unit elk season. ODFW parking permit is required (see pg 87 for more information).
11	Sauvie Island WA (Multnomah and Columbia Cos)	Open to archery hunting for black-tailed deer Aug. 27 - Sept. 25, except Oak Island (Multnomah-Columbia Co) is closed to deer hunting and Sturgeon Lk Refuge is closed to all hunting. Rabbit hunting is allowed in the North Unit only during Sept. 1 - Jan. 31, 2023. Free daily hunt permits are required and are available at self-service check stations located at Sauvie Island WA headquarters, Willow Bar parking lot off Reeder Rd and North Unit parking lot. Hunters must check in and out daily. Closed to hunting for furbearers, predators, unprotected and protected wildlife (except black-tailed deer, rabbit, crow, Eurasian collared dove and game birds). Use of rifles, handguns and crossbows prohibited at all times. ODFW parking permit is required (see pg 87 for more information).
12	Gods Valley WA (Clatsop Co)	Vehicles restricted to travel on county roads.
15	E.E. Wilson WA (Benton Co)	Open to big game hunting during authorized seasons, except closed to archery deer hunting when youth pheasant hunts are in progress. (See current Oregon Game Bird Regulations.) Rabbit hunting is permitted from Nov. 1 through the end of Feb. Hunting by permit only. Permits are available at self-service stations located on the area. Hunters must check in and out daily. Use of rifles, handguns and crossbows prohibited at all times. The possession or use of shot other than federally-approved non-toxic shot is prohibited. Non-toxic shot restrictions do not apply to big game hunting. ODFW parking permit is required (see pg 87 for more information).
15, 20	Fern Ridge WA (Lane Co)	Open to big game hunting during authorized seasons (see current Oregon Game Bird Regulations). Free daily hunting permits are required for all units and are available at self-service stations located at area access points. Hunters must check in and out daily. Hunters limited to muzzleloaders, shotguns and archery equipment only; discharging rifles and handguns prohibited. ODFW parking permit is required (see pg 87 for more information).
18	Tami Wagner WA (Lincoln Co)	Open for wildlife-oriented public use unless otherwise excluded or restricted by the following rules: discharge of any firearm is prohibited except as authorized during game bird and game mammal seasons. Camping is prohibited. Unauthorized motor vehicle use is prohibited. Phone 541-867-4741.
25	Coquille Valley WA (Coos Co)	Access to the WA must be through the access point on North Bank Ln. A free daily hunting/access permit is required of all visitors to the WA and must be possessed at all times by the visitor. It must be completed and returned at the end of the day. Coquille Valley Wildlife Area is composed of two tracts, Beaver Slough tract and Winter Lake Tract. Beaver Slough Tract is open to access year round, seven days per week. Winter Lake Tract is open to access year round, seven days per week, however, from September 1 through January 31 it is only on Wednesdays, Saturdays, Sundays and Federal or State Holidays. No person may possess or use shot other than Federally approved non-toxic shot for hunting other than for hunting of big game, furbearers or unprotected wildlife when the hunter is using a rifle or a shotgun with buckshot or slugs. Discharge of a firearm into or from a Safety Zone is prohibited at all times. Camping and/or open fires are prohibited.
29	Denman WA (Jackson Co)	Open to hunting only during game mammal and game bird seasons. The use of rifles and handguns prohibited at all times. All hunters must check in and out daily at self-service check stations located at area access points. ODFW parking permit is required (see pg 87 for more information).
31	Klamath WA (Klamath Co)	Miller Island Unit is closed to all big game hunting. ODFW parking permit is required (see pg 87 for more information).
36,37	Prineville Reservoir WA (Crook Co.)	Open to public access and hunting of big game and game birds during authorized seasons. Motorized vehicle travel is restricted to designated open roads. This area is closed to motorized vehicle access from Nov. 15 or Dec. 1 as posted at each gate through April 15 annually. That part of the Ochoco and Maury Unit as follows: 5 square miles in Township 16S, Range 17E.
41	White Rvr WA (Wasco Co.)	The Wildlife Area lands north of Forest Road 27 are closed to the public from December 1 through March 31. Motor vehicle travel is only allowed in parking areas, designated campsites, and open roads. No cross country travel or off road motor vehicle use is allowed, except for administrative use. ATV/OHV and snowmobile use are prohibited on all area lands except for administrative use. Camping is prohibited except in designated campsites, and may not exceed 14 days in a 30-day period. Campfires and open burning prohibited except in designated campsites. Fires are prohibited during designated fire closures. ODFW parking permit is required (see pg 87 for more information).
43	Lower Deschutes WA (Sherman and Wasco Cos.)	Open to the discharge of firearms only while hunting of big game and game birds during authorized seasons, except that discharge of firearms is prohibited within the Wild and Scenic waterway boundary from the third Saturday in May through August 31. Access by foot, boat, or bicycle only. Use of domestic pack goats is prohibited at all times. Camping is allowed on the Woosley tract from three days prior to the opening of controlled buck deer season through February 28, and may not exceed 14 days per stay. Public access to the Woosley tract is only allowed from the Deschutes River through adjacent Bureau of Land Management lands.

WILDLIFE AREAS (CONTINUED)

UNIT(S)	AREA NAME	REGULATION
44	Willow Cr WA (Gilliam and Morrow Cos.)	Discharge of firearms is prohibited except during game bird, game mammal, furbearer seasons, or for the hunting of nongame, non-protected wildlife. ODFW parking permit is required (see pg 87 for more information).
44	Irrigon, Coyote Springs, and Power City (Morrow-Umatilla Cos)	Use of rifles and handguns prohibited at all times. Big game hunting is prohibited at Coyote Springs. ODFW parking permit is required (see pg 87 for more information).
46	Phillip W Schneider WA (Grant Co.)	Open to public access and hunting Apr. 15 - Jan. 31. Motorized vehicle travel restricted to open rds. Some rds closed seasonally from Dec. 1 - Apr. 14. Use of domestic pack goats is prohibited at all times. ODFW parking permit is required (see pg 87 for more information).
49	Bridge Cr WA (Umatilla Co.)	Open to public access and hunting Apr. 15 - Nov. 30. Motorized vehicle travel restricted to open rd. A portion of the public access rd is closed for vehicular travel following the closure of Rocky Mtn Elk 2nd Season. 20 sq mi in Townships 5 & 6S, Ranges 31 & 32E in southwest corner of Ukiah Unit. Use of domestic pack goats is prohibited at all times.
51, 52	Elkhorn WA (Baker-Union Cos)	Open to public access Apr. 11 - Nov. 30, or by permit. Roth Tract closed to all hunting; an entry permit is required at all times of the year. Motorized vehicle travel restricted to open rds. Permanent Rd closure: 7 sq mi in T6S, R38E. ATV and snowmobile use is prohibited on all area lands except for administrative use. ODFW parking permit is required (see pg 87 for more information).
52	Ladd Marsh WA (Union Co)	All land north and east of Foothill Rd are open to big game hunting Wed., Sat., Sun. and Federal holidays August 1 through January 31. The use of centerfire rifles and handguns is prohibited. A free daily access permit is required. All safety zones and refuge areas are closed to all hunting. All lands west of Foothill Rd are closed to all entry Feb. 1 - Mar. 31. ODFW parking permit is required (see pg 87 for more information).
56	Wenaha WA (Wallowa Co)	Open to public access and hunting from April 1 through December 31. Exceptions: Year-round public access is permitted at designated camping areas, (headquarters and Griz Flat), on Department land along the Wenaha Rvr, and between the Grande Ronde Rvr Rd and the Grande Ronde Rvr from the Redmond grade bridge below Troy to the mouth of Wildcat Cr. Motorized vehicle travel restricted to open rds. Camping is restricted to areas designated for that use. Permanent Rd closure: 17 sq mi in T5 and 6N, R42 and 43E along eastern edge of Umatilla Forest in northeast corner of Wenaha Unit. Use of domestic pack goats is prohibited at all times.
60	Minam River WA (Wallowa Co)	Open to public access and hunting Apr. 1 - Nov. 30. Exception: Year-round public access is permitted on the Minam Rvr Trail and associated parking area along Hwy 82 only. Camping is prohibited. The WA is closed to the public between 10pm and 4am. ATV and snowmobile use is prohibited on all area lands except for administrative use.
60	Enterprise Wildlife Area (Wallowa Co)	Open to hunting seven days a week. Except those posted portions of the area lying south of the Union Pacific Railroad line and the entire Marr Tract are closed to all hunting.
66	Riverside WA (Harney & Malheur Cos)	Open to hunting and fishing. Camping is prohibited. Open fires are prohibited. The use of domestic pack goats is prohibited at all times. Motorized vehicle travel is only allowed on open road or parking areas.
73	Summer Lake WA (Lake Co)	Portions of the Area are open to public access and hunting during authorized big game and game bird hunting seasons. It is unlawful to discharge firearms except during game mammal and game bird hunting seasons. Centerfire rifles and handguns are prohibited for game mammal hunting east of Hwy 31. Closed to game mammal hunting with firearms during any pheasant, quail or waterfowl hunting seasons east of State Hwy. 31 and posted refuges areas are closed to hunting. Motorized vehicle travel restricted to open rds and some rds may be closed prior to and during waterfowl hunting seasons. Hunters must obtain a daily hunting permit. Check out at the end of the day or following two consecutive days is required. Permits and area maps are available at Headquarters (1.1 mi south of the town of Summer Lake). ODFW parking permit is required (see pg 87 for more information). Please note: The area south of Thousand Springs Lane (Lake Co. Road 4-17), except the Foster Place unit and specified open rds and campgrounds may be closed to access seven days prior to general waterfowl hunting seasons.

DISPLAY YOUR PARKING PERMIT AT WILDLIFE AREAS

Don't forget to display the parking permit that comes with your hunting license on your vehicle at the following wildlife areas: Coyote Springs, Ken Denman, EE Wilson, Elkhorn, Fern Ridge, Irrigon, Jewell Meadows, Klamath, Ladd Marsh, Phillip W. Schneider, Power City, Sauvie Island, Summer Lake, White River and Willow Creek.

A free annual permit comes with the purchase of an annual hunting license, combination license, or Sports Pac. All other wildlife area users need to purchase a permit. Permits are available where fishing and hunting licenses are sold and on the ODFW website: myodfw.com/articles/buying-odfw-wildlife-area-parking-permit.



REGULATIONS FOR REFUGES AND SPECIAL AREAS

REFUGES AND SPECIAL AREAS

UNIT(S)	AREA NAME	REGULATION
14, 17	Cascade Head - Lincoln City Area (Lincoln-Tillamook Cos) (Portions of Stott Mtn and Trask Units)	The Cascade Head - Lincoln City Area is closed to hunting with centerfire rifles, muzzleloaders, or handguns. Hunting is restricted to archery and shotguns only during authorized seasons, except for Department approved emergency hunts. Hunters using shotguns for elk shall use slugs (single projectile) only. Area boundary: Beginning at Pacific Ocean and Siletz River mouth, east along the north of shoreline of the Siletz Rvr to Drift Cr Rd (milepost 1 on Hwy 229); north on Drift Cr Rd to Anderson Cr Rd; north on Anderson Cr Rd to Schooner Cr Rd; west on Schooner Cr Rd to Forest Rd 2200; north and east on FR 2200 to FR 1726; west on FR 1726 to FR 2100; northeast on FR 2100 to the powerline crossing; north along the powerline to State Hwy 18; west on Hwy 18 to Old Scenic Hwy 101; north on Old Scenic Hwy 101 to Three Rocks Rd; west on Three Rocks Rd to US Hwy 101; north on Hwy 101 to FR 1861; west on FR 1861 to Harts Cove trailhead; west on Harts Cove trail to the Pacific Ocean; south along the coastline to the Siletz River, point of beginning.
15	William Finley NWR (Benton Co)	All hunters must obtain a refuge permit. Information about deer and elk hunting locations, seasons, weapon restrictions, and applications instructions are available at the refuge office at 541-757-7236, or on their website fws.gov/refuge/william_1_finley/ .
15	Willamette Rvr Greenway	Hunting is permitted with shotguns or bows and arrows only, during authorized seasons on Willamette Rvr Corridor Greenway parcels, except in those parcels where hunting is prohibited.
15	Government Island State Recreation Area (Multnomah Co)	Oregon Parks and Recreation Department prohibits trespass above mean high water mark on their ownerships. Discharge of rifles, handguns, shotguns with slugs or buckshot, and bows is prohibited.
16	Sandy Rvr Delta (Multnomah Co)	This area, bounded by the Sandy Rvr on the west, I-84 on the south and Columbia Rvr on the north is owned and managed by the USFS. The area is closed to all hunting, except the portion of the area north and east of the BPA powerline is open to waterfowl hunting with shotgun only. Lands below the mean high water line of the Columbia Rvr or Sandy Rvr are not affected by this regulation.
20	Dunes National Recreation Area	Use of rifles and handguns prohibited for all hunting in that part of Siuslaw Unit west of Hwy 101 and north of Tahkenitch Cr.
21, 23	North Bank Habitat Management Area (Dunning Ranch Area) (Douglas Co)	The area is closed to all big game hunting except for and during controlled hunts specific to the management area by hunters possessing a controlled hunt tag for the area. Elk hunting will be allowed for hunters who possess a valid NBHMA controlled hunt tag in addition to a valid elk tag. All BLM lands located in T25S, R5W, Sections 35, 36; T26S, R5W, Sections 1, 2, 11, 12, 13, 14; T25S, R4W, Sections 31, 32, 33; T26S, R4W, Sections 4, 5, 6, 7, 8, 18 (6,500 acres located approximately 8 mi northeast of Roseburg). The use of bait for hunting game mammals is prohibited on NBHMA.
24	Dean Cr Elk Viewing Area (Douglas Co)	All Bureau of Land Management lands within or adjacent to T22S, R11W (including Spruce Reach Island located adjacent to Hwy 38 and between the outlets of Koapke and Hinsdale Sloughs) are closed to hunting. Also, other lands located within the following boundary are closed to hunting during all deer and elk seasons that pertain to this area: Beginning at the intersection of Schofield Rd. and Hwy 38, south on Schofield Rd. to it's intersection with Hakki Ridge Rd., east on Hakki Ridge Rd. to the crest of Hakki Ridge, east along the crest of Hakki Ridge to it's intersection with the BLM boundary located in T22S, R11W, Section 4, easterly along the BLM boundary to Hwy. 38, west to Hwy. 38 to point of beginning.
25	South Slough National Estuarine Reserve	Specific areas are closed to hunting for public health and safety. Contact reserve headquarters 541-888-5558 for map of specific closures.
25, 26, 27	Rogue Rvr Area	All land within 1 mi of Rogue Rvr between Grave Cr and Lobster Cr closed to bear hunting. All land within 1/4 mi of Rogue Rvr in the wild rvr section from Grave Cr downstream to Watson Cr is closed to all hunting except during authorized seasons.
28	Oregon Caves National Monument and Preserve	Hunting is permitted on Preserve lands under Oregon State regulations for seasons and bag limits. No hunting permitted in the original 480 National Monument. For maps and other information contact the National Park Service (541-592-2100) www.nps.gov/orca
31	Bear Valley NWR (Klamath Co)	Closed to all public entry except walk-in deer hunting prior to Nov. 1. Closed to all motor vehicle use year round. 6 sq. mi. in T40S, R7 and 8E.
32	Lost Rvr Winter Range	Closed to all motor vehicle use Dec. 1 - Apr. 15. 6 sq mi in T39S, R11, 11-1/2 and 12E.
32	Bryant Mtn	Closed to all motor vehicle use Nov. 1 - Apr. 15. 50 sq. mi. in T39, 40 and 41S, R12 and 13E.
33, 77	Klamath Marsh NWR	Closed to all deer and elk hunting.
34	Tumalo Winter Range	Restricted motor vehicle use Dec. 1 - Mar. 31. 125 sq mi in T15, 16, 17, 18 and 19S, R10, 11E.
35	Newberry Crater Wildlife Refuge (Deschutes Co)	All hunting, injuring, taking, killing, or destroying any wild bird or mammal on public land is prohibited within the rim of Newberry Crater in: T21S, R12E; T22S R12E; T21S, R13E; T22S, R13E (approximately 15 sq mi).
35, 76, 77	Cabin Lake-Silver Lake Winter Range	Restricted motor vehicle use Dec. 1 - Mar. 31. 342 sq mi in T23, 24, 25, 26, 27, 28 and 29S, R11, 12, 14, 15 and 16E.
38	Rimrock Springs WA	Closed to all hunting.
38, 43, 45, 47	John Day Fossil Beds National Monument	Closed to all hunting and trapping.
39	Metolius Winter Range	Restricted motor vehicle use Dec. 1 - Mar. 31. 101 sq. mi. in T11, 12, 13 and 14S, R11 and 12E.

REFUGES AND SPECIAL AREAS (CONTINUED)

UNIT(S)	AREA NAME	REGULATION
39	Metolius Wildlife Refuge (Jefferson Co)	All hunting, injuring, taking, killing, or destroying any wild bird or mammal on public land is prohibited within T12 and T13S, R9E, bounded by FR 1420 and 1419 on the west, FR 1400 on the south and east and FR 1420-400, Metolius Rvr and posted boundary from Metolius Rvr to Rd 1400 on the north. (36 CFR 261.58(v)). (approx. 5 sq mi)
44	Cold Springs Refuge (Umatilla Co)	Closed to deer and elk hunting except by permit during emergency hunts specific to the refuge.
44	Umatilla Refuge (Morrow-Umatilla Cos)	Closed to deer and elk hunting except by permit during controlled hunts or emergency hunts specific to the refuge.
45, 48	Heppner RHA	Heppner Regulated Hunt Area: Open fires and camping prohibited in posted areas. Approximately 23 square miles in Townships 3, 4, and 5 South, Ranges 26, 27 and 28 East. Closed to all motor vehicle use year-round unless posted otherwise.
49	McKay Cr Refuge (Umatilla Co)	Closed to deer and elk hunting except by permit during controlled hunts or emergency hunts specific to the refuge.
52	Starkey Experimental Forest Enclosure (Union Co)	A posted 1/4-mi wide buffer zone on NF surrounding the Experimental Forest enclosure is closed to all hunting with a centerfire rifle or bow. The enclosure is open to deer and elk hunting only by permit during controlled hunts. The main study area is open to hunting of other species during authorized seasons. The 12-foot right-of-way along each side of all 8-foot-high perimeter and internal game fences is closed to all motorized travel. Public entry is allowed only through the main gate. The Experimental Forest is closed to all public entry during the winter closure, which runs from Nov. 15 - April 30. Premium hunts, mandatory harvest incentive tag, and big game auction and raffle tag holders are not eligible to hunt in this area.
52	Spring Cr Winter Range	Closed to all motor vehicle use Dec. 15 - Apr. 30. 14 sq mi in T2 and 3S, R36E.
52	McCarty Winter Range	Closed to all motor vehicle use Dec. 15 - Apr. 30 . 12 sq mi in T4 and 5S, R34 and 35E.
55	Mill Cr Watershed (Umatilla Co)	Closed to all access and hunting except during specific hunt dates by USFS permit and ODFW controlled hunt tag (255A). Entry at any other time is prohibited. Each tag holder will be permitted to have one person accompany them during the hunt. After the kill, up to three people may assist the tag holder to remove the elk.
65, 67	Snake Rvr Islands (Malheur Co)	Closed to hunting with rifles. Please visit fws.gov/refuge/deer-flat/visit-us/activities/birding for regulations on the islands of the Deer Flat National Wildlife Refuge.
70	Sheldon NWR	Closed to all hunting.
69, 70	Malheur NWR (Harney Co)	Parts of the refuge in Blitzen Valley west of State Hwy 205 are open during authorized deer and pronghorn antelope seasons and in the Buena Vista unit for mule deer hunting under a special drawing. Information about big game hunting opportunities (locations, seasons, weapon restrictions, and permit application instructions) are available at the refuge office at 541-493-2612, or on their website fws.gov/refuge/malheur/visit-us .
70, 71	Hart Mtn NAR (Lake Co)	Parts of the refuge will be open for hunting as prescribed by ODFW under controlled pronghorn antelope and mule deer seasons. The Refuge is open for both Beatys Butte and Juniper pronghorn antelope and mule deer Premium Hunts, and ODFW pronghorn auction and raffle tag hunts. The Refuge is closed for A&H auction and raffle tags for deer and elk, as well as all elk hunting seasons. A U.S. Fish and Wildlife Service permit is required for anyone conducting commercial outfitting or guiding on the refuge. Special Use Permit applications for commercial hunting guides have no deadline, however, applications may require up to 30 days for processing. Special regulations exist for camping and the use of hunting blinds on Hart Mountain. Information on special regulations is available at www.fws.gov/refuge/hart_mountain/ or 541-947-2731.
75	Lost Rvr Winter Range	Closed to all motor vehicle use Dec. 1 - Apr. 15. 6 sq mi in T41S and R14E.

Hunter Ethics



As a hunter, you are responsible to adopt and follow a **personal code of ethics** that reflects your values

and your respect for wildlife, hunting and pass on the sport of hunting to those who come after you. Remember the following points to help ensure the future of Oregon's hunting heritage.

Respect Landowners

- Ask for permission to hunt well before you plan on hunting.
- Leave all gates the way you find them.
- Follow all landowner restrictions.
- Offer to share part of your harvest with the landowner.

Respect the Resource

- Leave the land better than you found it.
- Adhere to fair chase rules.
- Know your capabilities and limitations as a marksman.
- Harvest no more than you will use, and take care of what you take.
- Abide by game laws and regulations.

Report hunting violations to the Oregon State Police at 1-800-452-7888 or dial *OSP (*677).

Respect Others

- Follow safe firearm handling practices and insist your hunting partners do the same.
- Know what is beyond your target. Shot pellets can be fatal to both people and dogs.
- Don't interfere with another person's hunt.
- If mentoring a youth hunter, be sure to pass on safe, responsible and ethical knowledge and skills.
- Wear hunter orange when hunting.

Be Safe – Be Seen.

DEFINITIONS

“Adult Hunting License” is a resident or non-resident hunting license, resident combination angler’s and hunting license, disabled veteran’s angling and hunting license, pioneer’s angling and hunting license, or senior citizen’s angling and hunting license.

“Agricultural Lands” are lands not less than 10 acres in extent that have been cultivated and planted or irrigated to domestic crops that are currently in use. Isolated home gardens, abandoned farmsteads, logged lands, range lands and tree farms are not included in this definition.

“Antler Point” is a point at least 1 inch in length measured from tip of point to nearest edge of beam. This definition applies only to the 3-point elk and spike only elk bag limits.

“Antlerless Deer” means doe (female deer) or deer fawn (young of the year).

“Antlerless Elk” means cow (female elk) or elk calf (young of the year).

“Bait” for hunting game mammals means any substance placed to attract an animal by its sense of smell or taste, including, but not limited to, food items or minerals (such as salt). Applying a scent or attractant to one’s body or clothing while worn is not baiting.

“Broadhead” see Unbarbed Broadhead.

“Buck deer” means a male deer with at least one visible antler.

“Buck Pronghorn” means a male pronghorn antelope with visible horns and a dark cheek patch below the ear.

“Bull elk” for the purposes of a bag limit definition, means a male elk with at least one visible antler.

“Carcass” means the skinned or unskinned body, with or without entrails, of a game bird or game mammal.

“Cervid” means any member of the family Cervidae (deer), including gametes or hybrids.

“Closed Season” is any time and place when it is not authorized to take a specific species, sex, or size of wildlife.

“Commercial Cervid Attractant” means a marketed product that contains or is derived from cervid urine and is designed for use in luring, attracting or enticing a cervid.

“Controlled Hunt” is a season where the number or distribution of hunters is limited through a public drawing or other means.

“Doe or fawn pronghorn”, for the purpose of pronghorn bag limits, means a female pronghorn without a dark cheek patch below the ear, or a pronghorn fawn (young of the year) of either sex.

“Drone” means an unmanned flying machine; an unmanned water-based vehicle; or any other vehicle that is able to operate in the air, in or under the water or on land, either remotely or autonomously, and without a human occupant.

“ELS” is an online licensing system available on personal devices, at all locations that sell Oregon’s Hunting and Angling licenses. Licenses and tags are electronic or can be printed on plain paper at time of purchase.

“Furbearers” are beaver, bobcat, fisher, marten, mink, muskrat, otter, raccoon, red fox and gray fox.

“Game Mammals” are pronghorn antelope, bighorn sheep, black bear, cougar, deer, elk, moose, Rocky Mtn goat and western gray squirrel.

“General Season” is any season open to the holder of a valid hunting license and appropriate game mammal tag without restriction as to the number of participants.

“Hunt” means to take or attempt to take any wildlife by means involving the use of a weapon or with the assistance of any mammal or bird. Informational Note: As per ORS 161.405 “Attempt” described: A person is guilty of an attempt to commit a crime when the person intentionally engages in conduct which constitutes a substantial step toward commission of the crime.

“Immediate Family” means a landowner’s spouse, domestic partner, children, father, mother, brother, sister, step-children and grandchildren. For the purpose of Landowner Preference, “immediate family” also includes brother-in-law and sister-in-law.

“Inedible” means unfit for human consumption.

“Landowner” means a person who holds title in trust or in fee simple to 40 or more contiguous acres of land provided that a recorded deed or contract of ownership shall be on file in the county in which the land is located; and/or a corporation or Limited Liability Company (LLC) holding title in fee simple to 40 or more contiguous acres of land provided that the corporation or LLC shall be registered with the State of Oregon; and/or a partnership holding title in fee simple to 40 or more contiguous acres of land. Persons who hold title as part of a time share are not eligible for landowner preference.

“Muzzleloader” is any single barreled (shotguns may be double barreled) long gun meant to be fired from the shoulder and loaded from the muzzle with open or peep sights. This includes: in-line percussion; sidelock, under-hammer, top-hammer and mule ear percussion; sidelock flintlock and wheellock ignition systems. Matchlock ignition systems are not allowed.

ABBREVIATIONS KEY

ALW = Any Legal Weapon
Ave = Avenue
ATV = All terrain vehicle
BLM = Bureau of Land Management
Blvd = Boulevard
Co = County
Cos = Counties
Cr = Creek
Dr = Drive
ELS = Electronic Licensing System
FR = Forest Road
HIP = Harvest Information Program
Hwy = Highway
I = Interstate Highway
ID = Identification

Lk = Lake
Ln = Lane
Mi = Mile
Mt = Mount
Mtn = Mountain
NAR = National Antelope Refuge
NP = National Park
NF = National Forest
NWR = National Wildlife Refuge
ODA = Oregon Dept. of Agriculture
ODF = Oregon Dept. of Forestry
ODFW = Oregon Dept. of Fish & Wildlife
R = Range

RHA = Regulated Hunt Area
Rd = Road
Rvr = River
S = Section
Sq Mi = Square Miles
T = Township
UCAP = Upland Coop. Access Program
USFS = U.S. Forest Service
USFWS = U.S. Fish and Wildlife Service
WA = Wildlife Area
WMU = Wildlife Management Unit

“Nonresident” any person other than a resident.

“One deer” means a buck, doe, or fawn deer.

“One elk” means a bull, cow, or calf elk.

“Possession” means holding any wildlife or parts thereof in custody and any person who counsels, aids, or abets another person holding such wildlife is deemed equally in possession.

“Predatory Animals” (as defined in ORS 610.002) means coyotes, rabbits, rodents and feral swine which are or may be destructive to agricultural crops.

“Protected Mammals and Birds” are any game mammal, game bird, furbearer, Threatened or Endangered species, fisher, ringtail cat, fringed myotis, Townsend’s big-eared bat, pallid bat, silver-haired bat, western small-footed myotis, long-eared myotis, long-legged myotis, yuma myotis, pika, pygmy rabbit, white-tailed jackrabbit, white-tailed antelope squirrel, Washington ground squirrel, northern flying squirrel, chickaree (pine squirrel), golden-mantled ground squirrel, chipmunks, white-footed vole, all marine mammals and all nongame birds except European starling, house sparrow, Eurasian collared dove, and rock pigeon.

“Pursue” means the act of trailing, tracking, or chasing wildlife in an attempt to locate, capture, catch, tree, or kill any game mammal, game bird or furbearer.

“Resident” is any person who has; (a) has physically resided in Oregon for not less than six consecutive months immediately prior to making application for a license, tag, or permit; (b) Members of the uniformed services of the United States who: (i) Are permanently assigned to active duty in this state, and their spouse and dependent children, (ii) Reside in this state while assigned to duty at any base, station, shore establishment or other facility in this state, (iii) Reside in this state while serving as members of the crew of a ship that has an Oregon port or shore establishment as its home port or permanent station. (c) Aliens attending school in Oregon under a foreign student exchange program. (d) except for persons who qualify as a resident in (b) or (c), a “Resident” does not include a person who merely owns real property or pays property taxes in this state, or who claims resident privileges in another state or country for any purpose.

“Sabot” is a carrier, bushing or device in which a projectile of a smaller caliber is centered so as to permit firing the projectile within a larger caliber weapon. Cloth, paper

or felt patches used with round balls are not considered a sabot.

“Shotgun” is a smooth bore firearm, designed for firing birdshot and intended to be fired from the shoulder, with a barrel length of 18 inches or more and with an overall length of 26 inches or more. **Exception:** Shotguns equipped with rifled slug barrels are considered shotguns when used for hunting pronghorn antelope, black bear, cougar, deer, or elk when centerfire rifles or shotguns are legal weapons.

“Spike elk” for the purposes of a bag limit definition, means a bull elk with at least one visible unbranched antler (a brow tine is not considered an antler branch under spike only elk regulations).

“Tag” is a document (printed or electronic) authorizing the taking of a designated kind of mammal at a specified time and place.

“Take” means to kill or obtain possession or control of any wildlife.

“Three (3) point plus (+) elk” for the purposes of a bag limit definition, means a bull elk having 3 points or more on 1 antler including the brow tine.

“Traditional Bow” is a long bow or recurve bow only, no compound bows are allowed during “traditional” bow/archery hunts.

“Unbarbed Broadhead” is a fixed position arrowhead where the rear edge of the blade(s) forms an angle with the arrow shaft to which it is attached of 90° or greater. Broadheads with moveable blades that fold/collapse when withdrawn are considered unbarbed. Both of the dashed lines (Figure 1) designate an unbarbed broadhead. Blades with rear edges that form an angle of less than 90 degrees in the direction of the arrow tip (Figure 2, for example) are not legal.

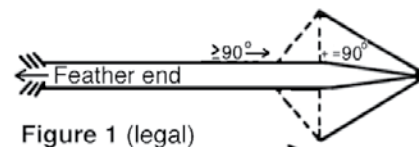


Figure 1 (legal)




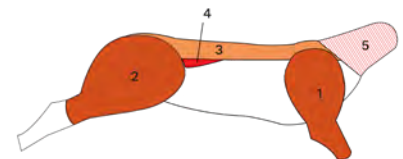
Figure 2 (illegal)

“Unprotected Mammals and Birds” means European starling, house sparrow, Eurasian collared dove, rock pigeon and any mammal species for which there are no closed seasons or bag limits. However, all hunting regulations and licensing laws still apply. Common unprotected mammals include coyote, badger,

gophers, moles, mountain beaver, marmots, porcupine, skunks, cottontails, black-tailed jackrabbit, rats, mice, opossum, nutria and weasels.

“Visible Antler” means a velvet or hardened antler that is visible above the hairline on the skullcap and is capable of being shed.

“Waste” means to allow any edible portion of any game mammal (except cougar) or game bird to be rendered unfit for human consumption, or, to fail to retrieve edible portions except internal organs of such game mammals or game birds from the field. Entrails, including the heart and liver, are not considered edible. “Edible portion” of game mammals means 1) the meat of the front quarters as far down as the knees, 2) meat of the hindquarters as far down as the hocks, the meat along the backbone including the 3) loins (back-strap), and 4) tenderloins, for elk it also includes 5) the meat of the neck. See figure below.



“Weapon” means any device used to take or attempt to take wildlife.

“Wildlife” means fish, wild birds, amphibians, reptiles, wild mammals and feral swine.

“Wildlife Unit” means a geographic area described in the section, Wildlife Management Unit Boundary Descriptions, pages 74-81.

BUCK DEER HUNT DESCRIPTIONS

100 Series Hunt Descriptions

Hunt descriptions with [MAP] following the description, maps can be found on our website at dfw.state.or.us/maps/index.asp.

HUNT 119A: W High Cascade - 100% public lands. Approximately 1,900 sq mi. Parts of units 16, 19, 21, 22, 30, 31 and 77 as follows: Within wilderness boundaries of Rogue-Umpqua Divide and Sky Lks Wilderness areas and beginning at Detroit; northeast on Breitenbush Rd 46 to FR 4660; east on 4660 to FR 4661; north and east on 4661 to FR 5732; north on 5732 to FR 5730; northwest on 5730 to FR 57; east on 57 to FR 58; north on 58 to FR 5850; north on 5850 to Linney Cr; north on Linney Cr to Salmon Rvr; northwest on Salmon Rvr to FR 2618; north on 2618 to Hwy 26; east and south on Hwy 26 to north boundary at Warm Springs Reservation; northwest on north reservation boundary through Bear Springs to Clear Lk Butte; west and south on the west boundary of the Confederated Tribes of the Warm Springs Reservation (CTWSRO) to the summit of Mt Jefferson; south along the west CTWSRO boundary and the Cascade crest (Jefferson/Linn Co. line) to the junction of the "crest of the Cascades" with the Pacific Crest National Scenic Trail (PCT) in T11S R8E Sec 17; then south on the PCT to Hwy 20/126 at Santiam Pass; south on Pacific Crest Trail to Southern Pacific Railroad track north of Diamond Peak; southeast on Southern Pacific Railroad track to FR 60; southwest on 60 to Pacific Crest Trail at Windigo Pass; south on Pacific Crest Trail to the boundary of Mt Thielsen Wilderness near Tolo Mt; east and south on eastern wilderness boundary to Pacific Crest Trail near Summit Rock in S36, T28S, R5-1/2E; south on Pacific Crest Trail to Hwy 138; west and north on Hwy 138 to FR 60; northeast on 60 to FR 700; northwest on 700 to FR 770; north on 770 to FR 2154; east on 2154 to FR 362; north on 362 approximately 3/4 mi to FR 2153; north on 2153 to FR 21; west and north on 21 to FR 23; northwest on 23 to FR 5875; north on 5875 to Hwy 58; west on Hwy 58 to FR 5871; north on 5871 to FR 2408; northwest on 2408 to FR 24; east on 24 to FR 1934; north on 1934 to FR 19; east and north on 19 to FR 410; south on 410 to FR 2639; east on 2639 to FR 2638; north on 2638 to Hwy 126; east on Hwy 126 to FR 2654; north on 2654 to FR 15; north on 15 to Hwy 20; west on Hwy 20 to Sheep Cr Rd (FR 2047); north and east on 2047 to FR 2266; east on 2266 to Hwy 22; north and west on Hwy 22 to Detroit, the point of beginning. [MAP]

HUNT 123A and 123R1: Umpqua - 50% public lands. Unit 23 and those parts of

Units 21, 22 and 24 within Douglas Co (not including the BLM North Bank Habitat Mgt Area). Hunters with 123R1 tag may continue to hunt in western Oregon late season archery hunts and must follow the bag limit as outlined on pg 33.

HUNT 123B, 123M2 and 123R2: N Bank Habitat - 100% public lands. No motorized vehicles allowed within the hunt area. N Bank Habitat Mgt Area (Dunning Ranch) - 6,500 acres located approximately 8 mi northeast of Roseburg. Open Area: BLM lands located in T25S, R5W, sections 35 and 36; T26S, R5W, sections 1, 2, 11-14; T25S, R4W, sections 31-33; T26S, R4W, sections 4-8, 18. Hunters with 123R2 unfilled tag after Sept. 25, may continue to hunt in Western Oregon late season archery hunts and must follow the bag limit as outlined on pg 33. [MAP]

HUNT 123M1: Melrose - All of Unit 23, excluding the BLM N Bank Habitat Mgt Area.

HUNT 130R: Rogue-Siskiyou Early Bow - 59% Public Lands. All of units 22, 28, 29, and 30.

HUNT 141A: Hood-White Rvr - 100% public lands. Units 41 and 42 within the Mt Hood Forest Boundary.

HUNT 141M: Hood-N White River - 50% public lands. Unit 42 and that part of Unit 41 north of Dufur Mill Rd (FR44).

HUNT 141R: Hood - White Rvr - 49% public lands. All of Units 41 and 42.

HUNT 141T: The Dalles Watershed - 100% public lands. That part of Unit 41 as follows: 22 sq mi in Unit 41 southwest of The Dalles within the boundaries of The Dalles Watershed. This area is closed to motor vehicles. Entry is allowed only by a valid City of The Dalles permit, only for the duration of the hunt. Any entry into watershed at other times or by persons other than tag holder and two accompanying adult is prohibited. The City of The Dalles entry permit will be limited to the youth with a valid ODFW controlled hunt tag and two adults, 21 years or older, who may not hunt. Early season snows may make this hunt challenging. [MAP]

HUNT 143A: E Biggs - 15% public lands. That part of Unit 43 east of John Day Rvr.

HUNT 143B: W Biggs - 15% public lands. That part of Unit 43 west of John Day Rvr.

HUNT 143C: John Day Canyon - 15% Public lands. That part of Unit 43 east of Hwy 97.

HUNT 144R: Columbia Plateau - 7% public lands. All of Units 44, 43, and 40.

HUNT 145M: Flatiron - 100% public lands. All public lands within Unit 45.

HUNT 148M: Ditch Cr - 100% public lands. All public lands within Unit 48.

HUNT 151M: Baker - 45% public lands. Units 51, 62, 63 and 64.

HUNT 152A and 152R: Starkey - 67% public lands. Unit 52 excluding the Starkey Experimental Forest and Range fenced enclosure and a 1/4-mi buffer outside the exterior 8-ft fence.

HUNT 152M: Grande Ronde - All of Units 52, 53, 56 and that portion of Unit 54 east of FR 31 (Summit Rd.); excluding Starkey Experimental Forest and Range fenced enclosure and a 1/4 mi buffer outside the exterior 8 ft. fence.

HUNT 154A: E Mt Emily - 41% public lands. That part of Unit 54 south and east of FR 31 (Summit Rd).

HUNT 154B: W Mt Emily - 40% public lands. That part of Unit 54 north and west of FR 31 (Summit Rd).

HUNT 154R: N Blue Mtns Bow - All of Units 54, 55 and 56.

HUNT 157A: Lower Wallowa Valley - 0% public land. Beginning at Enterprise, north on Hwy 3 to Leap Lane; northwest on Leap Lane to south fork of Whiskey Cr; west on south fork of Whiskey Cr to Whiskey Cr Rd; west on Whiskey Cr Rd to Troy Rd; north on Troy Rd to Dry Cr; southwest on Dry Cr to Rock Cr; south on Rock Cr to Wallowa River and Union Pacific Railroad; southeast on Union Pacific Railroad to Chamberlin Ditch; southeast on Chamberlin Ditch to Bear Cr; south on Bear Cr to south boundary of section 22; east on south boundary section 22 to Sasser Landing Strip Rd; east on Sasser Landing Strip Rd to PPL powerline; east on PPL powerline to Sunrise Rd; north on Sunrise Rd to Hwy 82; east on Hwy 82 to Enterprise, point of beginning. [MAP]

HUNT 166M: N Malheur - 80% public lands. That part of Unit 66 north of US Hwy 20.

HUNT 167A: NE Owyhee - 44% public lands. That portion of Unit 67 east and north of the following line: Beginning on Hwy 20 at Vines Hill (MP 231.5) south then east on BLM Rd. 7326-0-00 approximately 20 miles to Twins Springs Rd (BLM 7320-0-00). South on Twin Springs Rd. approximately 4 miles to the PP&L Transmission line at Sourdough Gulch (T22S R43E Sec 23) easterly on PP&L transmission line approximately 22 miles to the Oregon State Line near Graveyard Point (T23S R46E Sec 18). [MAP]

HUNT 168A: Trout Cr Mtns - 95% public lands. That part of Unit 68 south of Whitehorse Ranch Rd; west of Hwy 95; and east of Fields-Denio Rd. [MAP]

HUNT 168B and 168R1: E Whitehorse - 80% public lands. Unit 68 excluding that area described for Hunt 168A.

HUNT 168R2: Trout Cr Mtns Traditional Bow - 95% public lands. That part of Unit 68 south of Whitehorse Ranch Rd and west of US Hwy 95. Restricted to long bows and recurve bows only. Compound bows prohibited. [MAP]

HUNT 168M: NE Whitehorse - 95% public lands. That part of Unit 68 north and east of the mainstem Owyhee Rvr.

HUNT 169R: Steens Mtn Bow - 80% public lands. Unit 69 excluding Malheur NWR and a 40-acre BLM shooting closure adjacent to the community of Frenchglen.

HUNT 169A: Steens Mtn - 80% public lands. All of Unit 69 excluding a 40-acre BLM shooting closure adjacent to the community of Frenchglen. **Hunting on Malheur NWR is by special permit, issued by the NWR, only.**

HUNT 170A and 170R: Beatys Butte - 90% public lands. Unit 70 excluding Hart Mtn NAR.

HUNTS 170M, 170R1 and 170R2: Hart Mtn - That part of Units 70 and 71 within the boundaries of Hart Mtn NAR. Within the refuge boundary are scattered private inholdings; landowner permission is required to hunt these private inholdings.

HUNT 171A: N Juniper - 45% public lands. That part of Unit 71 north of the following line: Beginning on US Hwy 395 near MP 17, east on Iron Mtn Rd to Double O Rd; east on Double O Rd to State Hwy 205. Excluding Malheur NWR.

HUNT 171B: S Juniper - 96% public lands. That part of Unit 71 south of the following line: Beginning on US Hwy 395 near MP 17, east on Iron Mtn Rd to Double O Rd; east on Double O Rd to State Hwy 205. Excluding Hart Mtn NAR, that part of Malheur NWR north of Foster Flat Rd, the Oregon State Park adjacent to Frenchglen and a 120-acre BLM shooting closure surrounding the Frenchglen community.

HUNT 174A and 174R1: N Warner - 60% public lands. That part of Unit 74 north of State Hwy 140.

HUNT 174B and 174R2: S Warner - 35% public lands. That part of Unit 74 south of State Hwy 140.

HUNT 176M: Silver Lake - E Fort Rock - 66% public lands. Unit 76 and that part of Unit 77 east of US Hwy 97.

ANTLERLESS DEER HUNT DESCRIPTIONS

600 Series Hunt Descriptions

Hunt descriptions with [MAP] following the description, maps can be found on our website at dfw.state.or.us/maps/index.asp.

HUNT 614 and 614T1: Trask Unit - 42% public lands. All of Unit 14. There are specific weapon restrictions in the Cascade Head - Lincoln City area of the Trask Unit. See pg 88.

HUNT 614T2: Upper Tualatin-Trask - 25% public lands. That part of Unit 14 as follows: 64 square miles in Unit 14 northwest of Gaston within the boundaries of the Upper Tualatin-Trask Travel Management Area. Entry is allowed only by Stimson Lumber Company through the mainline gate during the open hunt days (Saturday and Sunday only). Entry limited to one vehicle per valid tag holder. [MAP]

HUNT 616A1 and 616T2: NW Santiam - 22% public lands. That part of Unit 16 outside of the western exterior boundary of the Mt Hood NF and Willamette NF beginning at the junction of Hwy 22 and Hwy 226; west on Hwy 22 to Cascade Hwy; north on Cascade Hwy to State Hwy 213 at Silverton; northeast on Hwy 213 to State Hwy 211; northeast on Hwy 211 to Hwy 26 at Sandy; east on Hwy 26 to Teneyck Rd; north on Teneyck Rd to Sandy

River; northwest down Sandy River to I-84; northeast on I-84 to Benson State Park and Mt Hood NF boundary; south along the western exterior boundary of the Mt Hood NF and Willamette NF to Hwy 22; west on Hwy 22 to Hwy 226; point of beginning. [MAP]

HUNT 616A2 and 616T1: SW Santiam - 30% public lands. That part of Unit 16 south of Hwy 22 and west of the western exterior boundary of the Willamette National Forest.

HUNT 617 and 617T: Stott Mtn Unit - 22% public lands. All of Unit 17. There are specific weapon restrictions in the Cascade Head - Lincoln City area of the Stott Mtn Unit. See pg 88.

HUNT 619: W McKenzie - 5% public lands. All of Unit 19 excluding Willamette NF lands.

HUNT 620A: Camas Swale - 7% public lands. 255 sq mi. That part of Unit 20 east of Territorial Hwy. [MAP]

HUNT 620T2: Territorial - 100% PRIVATE LANDS ONLY. 6.9 sq. mi in Unit 20 two mi west of Curtin. Giustina Resources and Seneca Jones Timber Co lands located within T21S, R5W, Sections 2, 11, 12, 13, 14, 23, 24, 25 and 26. Youths and accompanying adult(s) must register with the landowner, agree to the conditions of access and check in and out daily with security. [MAP]

HUNT 621: W Indigo - 21% public land. Includes land in Units 21 and 23. Boundary beginning at Roseburg; north on I-5 to State Hwy 58; southeast on Hwy 58 to Willamette NF boundary; west then south on Forest boundary to BLM Rd 23-1-13; west on 23-1-13 to 26-3-1 (Rock Creek Rd); southwest on 26-3-1 to Hwy 138; west on Hwy 138 to Roseburg, point of beginning. [MAP]

HUNT 621T: N Indigo - 65% public lands. 1,055 sq mi. in that part of the Unit 21 in the Willamette Rvr drainage (includes Middle Fork Willamette Rvr, Brice Cr, Sharps Cr, Mosby Cr, Big Rvr, Little Rvr and Lost Cr). [MAP]

HUNT 622A: W Dixon - 44% public lands. That part of Unit 22 beginning at Dixonville; north on Hwy 138 to FR 27 (Little Rvr Rd); east on 27 to FR 2719 (Black Cr Rd); south on 2719 to FR 28; southwest on 28 to Co Rd 1 at Tiller; west on 1 to the Dixonville-Nickel Mtn powerline at Days Cr; north on powerline to Dixonville, point of beginning. [MAP]

UNT 623 and 623T3: Melrose - All of Unit 23, excluding the BLM N Bank Habitat Mgt Area.

HUNT 623A: Central Melrose - 2% public lands. All of Unit 23 excluding those portions described as follows: Northwest portion bounded by I-5 and Hwy 138, southwest portion bounded by I-5 and Hwy 42 and the BLM N Bank Habitat Mgt Area.

ANTLERLESS DEER HUNT DESCRIPTIONS

HUNTS 623B1, 623B2, and 623B3:

N Bank Habitat Area - 100% public lands. **IMPORTANT NOTICE:** Hunters participating in these hunts are required to review a video prior to hunting. Please call the ODFW Roseburg office at 541-440-3353 to make arrangements to obtain the video. The video can also be reviewed online at dfw.state.or.us/images/video_gallery/north_bank_HMA_2.asp. Hunters are required to collect biological samples from deer. No motorized vehicles allowed within the hunt area. **OPEN AREA:** The N Bank Habitat Mgt Area - 6,500 acres located approximately 8 mi northeast of Roseburg. All BLM lands located in T25S, R5W, sections 35 and 36; T26S, R5W, sections 1, 2, 11-14; T25S, R4W, sections 31-33; T26S, R4W, sections 4-8, 18. [MAP]

HUNTS 623T1 and 623T2: N Bank Habitat

Mgt Area - 100% public lands. **IMPORTANT NOTICE:** Youth hunters participating in these hunts and adults accompanying them are required to review a video prior to hunting. Please call the ODFW Roseburg office at 541-440-3353 to make arrangements to obtain the video. The video can also be reviewed online at dfw.state.or.us/images/video_gallery/north_bank_HMA_2.asp. Hunters are required to collect biological samples from deer. No motorized vehicles allowed within the hunt area. **OPEN AREA:** The N Bank Habitat Mgt Area (Dunning Ranch) - 6,500 acres located approximately 8 mi northeast of Roseburg. All BLM lands located in T25S, R5W, sections 35 and 36; T26S, R5W, sections 1, 2, 11-14; T25S, R4W, sections 31-33; and T26S, R4W, sections 4-8, 18. [MAP]

HUNT 638A: Lower Willow Cr Agri - 14% public lands. That part of Units 38 and 39; Beginning at confluence of Deschutes Rvr and Trout Cr; east on Trout Cr to Hwy 97; south on Hwy 97 to Dogwood Rd; east on Dogwood Rd to powerlines; south on powerlines to Willow Cr; south on Willow Cr to powerlines; west on powerlines to CRNG's west boundary; south on west boundary to BOR's north boundary at Haystack Reservoir; west on BOR boundary to Jericho Ln; west on Jericho Ln to Hwy 97; south on Hwy 97 to Norris Rd; east on Norris Rd to CRNG's west boundary; south on CRNG's boundary to the Crooked Rvr; south on the Crooked Rvr to Smith Rock State Park; south and east on State Park boundary to Deschutes Co boundary; north on Co boundary to CRNG; east and north on CRNG boundary to Hwy 26; south on Hwy 26 to Elliot Rd; west and south on Elliot Rd to O'Neil Hwy; west on O'Neil Hwy to Hwy 97; south on Hwy 97 to Hwy 126; west on Hwy 126 to Deschutes Rvr; north on Deschutes Rvr to Trout Cr, point of beginning. [MAP]

HUNT 640T: Mid-Columbia Private - PRIVATE LANDS ONLY within Units 40, 41, 42 and that part of Unit 43 west of the John Day Rvr.

HUNT 641A: The Dalles Orchard - Portion of Unit 41 on or within 1 mile of commercial orchards in Hood River Co and in Wasco Co north of 5 mile creek.

HUNT 641B: Wamic Bench - 2% public lands. Beginning at Hwy 197 at Shadybrook Rd., south along 197 to the White River, west along the river to the White River Wildlife Area game fence, north along the White River Wildlife Area eastern boundary to Shadybrook Rd., south and east along Shadybrook Rd. to point of beginning.

HUNT 642: Hood Agri - 0% public. All agricultural lands in Unit 42.

HUNT 643: Biggs Private - 0% public lands. PRIVATE LANDS ONLY in Unit 43.

HUNTS 644A1, 644A2, 644A3 and 644T1: Umatilla NWR - 100% public lands. Shotgun, archery and muzzleloader only. That part of Umatilla NWR in Morrow Co. Note: only a portion of the refuge will be available for hunting as selected by Umatilla NWR personnel. Hunters should contact Umatilla NWR for hunt area description. [MAP]

HUNT 644T2: Umatilla Co. Private - 0% public lands. All of Umatilla Co outside the exterior boundaries of the NF.

HUNT 645: Fossil Private - 0% public lands. PRIVATE LANDS ONLY in Unit 45.

HUNT 647B: Middle Fork John Day - 72% public lands. Those parts of Units 47 and 50 within 1 mi on either side of Grant Co Rd 20 from the junction of Hwy 7 west to the FS boundary. [MAP]

HUNT 648A: Heppner Private - 0% public lands. PRIVATE LANDS ONLY in Unit 48 north and west of N Fork John Day Rvr.

HUNT 648T: Morrow-Gilliam Co. - 0% public lands. Those parts of units 43, 44, 45 and 48 in Morrow and Gilliam counties. This hunt is on PRIVATE LANDS ONLY.

HUNT 649B: W Blue Mtns - 0% public lands. Those parts of Units 44, 49 and 55 outside the exterior boundary of the NF, that part of Unit 54 north and west of FR 31 which is outside the exterior boundary of the NF and that part of Units 45 and 48 north of FR's 53 and 21 outside the exterior boundary of the NF.

HUNTS 651T1 and 651T2: Baker - PRIVATE LANDS ONLY within Units 51, 62, and 63.

HUNTS 657A: Flora - 0% public lands. That part of Unit 57 beginning at the intersection of Joseph Cr and the Oregon-Washington state line; south on Joseph Cr to Wallowa-Whitman

Forest Boundary; west along the south edge of Township 5 North to Courtney Cr; west and northwest on Courtney Cr to the Grande Ronde Rvr; northeast on the Grande Ronde Rvr to Oregon-Washington state line; east on state line to Joseph Cr, point of beginning. [MAP]

HUNTS 657B: Lower Wallowa Valley - 0% public lands. That part of Units 57 and 60 beginning at Enterprise; north on Hwy 3 to Leap Ln; northwest on Leap Ln to south fork Whiskey Cr; northwest on south fork Whiskey Cr to Whiskey Cr Rd; west on Whiskey Cr Rd to Powwatka Rd; north on Powwatka Rd to Dry Cr; southwest on Dry Cr to Wallowa River; west on Wallowa River to Water Canyon Rd; south on Water Canyon Rd to USFS boundary; southeast along USFS boundary to Lostine River Rd; north on Lostine River Rd to Hwy 82; east on Hwy 82 to Enterprise, point of beginning.

HUNTS 660A: Upper Wallowa Valley - 0% public lands. That part of Units 57, 58 and 60 beginning at Enterprise; north on Hwy 3 to Co Rd 646 (Swamp Cr Ln); southeast on Swamp Cr Ln to Repplinger Ln; southeast on Repplinger Ln to Crow Cr Rd; east on Crow Cr Rd to Zumwalt Rd; northeast on Zumwalt Rd to Mark Conrad Ranch Rd (Brushy Cr Rd); east on Brushy Cr Rd to Little Sheep Cr; southwest on Little Sheep Cr to USFS boundary; west and north along USFS boundary to Lostine River Rd; north on Lostine River Rd to Hwy 82; east on Hwy 82 to Enterprise, point of beginning.

HUNT 665A: SE Beulah Agri - 15% Public Land. That part of Unit 65 as follows: Beginning at Nyssa North on the Snake River to Birch Creek, upstream on Birch Creek to I-84, SE on I-84 to Jacobsen Gulch Road, west on Jacobsen Gulch Road to Alkali Flat Road southwest on Alkali Flat Road to Section 13, Northwest parallel to Willow Creek drainage to a point in the center of section 3 1.5 miles N of Jameson, due South to N Road K, south on North Road K to 14th Ave west., west on 14th Ave west to Gum Cr Road, west on Gum Cr Road to Hope Flat-Gum Cr Road, south on Hope Flat-Gum Creek Road to the south line of Sec 22, west on section lines 1.6 miles, south 12 miles on section lines thru Hope Spring to Hwy 20, East on Hwy 20 to Cairo Junction, S on Hwy 20/26 to Nyssa. [MAP]

HUNT 665T: Malheur Co - 5% Public Land. That part of Unit 65 and 67 as follows: Any private land with landowner permission and public lands within the following boundary: Beginning at Nyssa North on the Snake River to Birch Creek, upstream on Birch Creek to I-84, SE on I-84 to Jacobsen Gulch Road, west on Jacobsen Gulch Road to Alkali Flat Road, southwest on Alkali Flat Road to Section 13, northwest parallel to Willow Creek drainage

to a point in the center of section 3 1.5 miles n of Jameson, due South to N Road K, south on North Road K to 14th Ave west., west on 14th Ave west to Gum Cr Road, west on Gum Cr Road to Hope Flat-Gum Cr Road, south on Hope Flat-Gum Creek Road to the south line of Sec 22, west on section lines 1.6 miles, south 12 miles on section lines thru hope spring to Hwy 20 East on Hwy 20 to JH canal East (downstream) on JH canal to Sandhollow Road, NE on Sand hollow road to Lyle Blvd southeast on Lytle Blvd to Enterprise Ave due West on Enterprise Ave to end, due west on section lines 4.5 miles, due South on section lines 9 miles, due East on section lines 4 miles, dues South on section lines 8 miles to PPL power line, southeast on PPL power line to OR/ID state line, North on Stateline to Nyssa, point of beginning. [MAP]

HUNT 667A: NE Owyhee Agri - 10% Public Land. That part of Unit 67 as follows: Beginning at Nyssa north on Hwy 20/26 to

Hwy 20 at Cairo Junction, west on Hwy 20 to JH canal, East on JH canal to Sand Hollow Road, NE on Sand Hollow Road to Lytle Blvd, southeast on Lytle Blvd to Enterprise Ave, due West on Enterprise Ave to end, due West on section lines 4.5 miles, due South on section lines 9 miles, due East on section lines 4 miles, dues South on section lines 8 miles, to PPL power line, southeast on PPL power line to OR/ID state line, north on Stateline to Nyssa, point of beginning. [MAP]

HUNT 679A and 679T: Harney Basin - 45% public lands. Parts of Units 66, 69, 71 and 72 as follows: That part of Unit 66 south of US Hwy 20 and west of Crane-Buchanan Rd. In Unit 69, that part north of the following line: Beginning at Hwy 78 near Princeton; south on Lava Bed Rd (Co Rd 404) to Diamond Ln (Co Rd 409); west on Diamond Ln to Hwy 205. In Unit 71, that part north of the following line: Beginning on Us Hwy 395 near MP 17; east on Iron Mtn Rd to Double O Rd;

east on Double O Rd to Hwy 205. Excluding Malheur NWR. In Unit 72, that part south and east of the following line: Beginning at the intersection of US Hwy 395 and 500KV Powerline 6 mi north of Burns; west on 500KV Powerline to its intersection with Foley Rd (Co Rd 121); south on Foley to West Loop Rd; continue south to intersection of Radar Ln (Co Rd 124); west on Radar Ln to the Hines Logging Road (Co Rd 127/FS Rd 47); south to Hwy 20/395. [MAP]

GENERAL SEASON ANTLERLESS ELK DAMAGE TAG

Maps for these areas can be found at dfw.state.or.us/maps/

Willamette Valley - 4% public lands: All of Unit 15 and the portion of Unit 14 within five miles of the western boundary of Unit 15 south of SW Scoggins Valley Rd and north of Gopher Valley Rd., the portion of Unit 16 starting on the east boundary of Unit 15 at Hwy 213 and S Abiqua Rd NE; east on S Abiqua Rd NE to Power's Creek Rd; southwest on Power's Creek Rd to Timber Trail NE; south on Timber Trail NE to Power's Creek Loop Rd NE; southeast on Power's Creek Loop Rd NE to Hwy 214; south on Hwy 214 to Coon Hollow Rd 882 (south extension of Silver Ridge Rd SE); south and west on Coon Hollow Rd 882 to Coon Hollow Rd SE; east on Coon Hollow Rd SE to Basl Hill Rd SE; south on Basl Hill Rd SE to Fern Ridge Rd SE; east and south on Fern Ridge Rd SE to Hwy 22; west and north on the boundary of Unit 15 to point of beginning; that part of Unit 18 beginning at the junction of Hwy 99W and Tampico Rd; west and north on Tampico Rd until it turns into Berry Creek Rd; north and west on Berry Creek Rd to Airlie Rd; east on Airlie Rd to Hwy 99W; south on Hwy 99W to point of beginning; and that part of Unit 18 east of Bellfountain Rd and north of Coon Rd.

Melrose - 11% public lands. All of Unit 23 excluding the northwest portion bounded by I-5 and Hwy 138 and southwest portion bounded by I-5 and Hwy 42 and the BLM N Bank Habitat Mgt Area.

Evans Creek - 12% public lands. That part of Units 29 and 30 beginning at exit 43 on Interstate 5, north on Main Street to Hwy 99; east to Sardine Creek Rd; north to Right Fork Sardine Rd; northeast to BLM 35-3-28.1, northeast to BLM 35-3-15.5; east to intersection with the northern boundary of T35S; east to the western boundary of R2W; north two miles to the southern boundary of section 19; east along the southern boundaries of sections 19-24 to the eastern boundary of R2W; north to the intersection of Long Branch Rd; southeast to the intersection of Rogue River Dr; northeast to Hwy 62; south to the northern boundary of T35S; east to the western boundary of R1E; south to the Brownsboro-Eagle Point Hwy; east to Hwy 140; east to Lake Creek Loop Rd; east to South Fork Little Butte Creek Road, southeast to Lake Creek Rd; south to the northern boundary of T37S; west to the eastern boundary of R1W; south to the northern boundary of T38S; east to eastern boundary of R1E; south to I-5; northwest along I-5 to point of beginning.

Columbia Plateau - 8% public lands: All of Units 40, 43, and 44.

John Day Valley - 0% public lands: PRIVATE LANDS ONLY outside the exterior boundary of the USFS property in Units 46, 47, and 65 that drain into the Mainstem John Day River Valley excluding those properties located south of the northern boundary of T14S in the South Fork John Day River Basin.

Grande Ronde/Baker/Keating Valleys - 9% public lands: Parts of Units 51 - 54, 56, 57, and 63 within the following: Beginning at Island City, north on N. McAlister Rd to Fruitdale Ln and west to Leffel Rd and north to Mtn. Glen Rd; east and north on Mtn. Glen Rd to Standley Ln then north on Orchard Rd and east on Monroe Ln to Hunter Rd. North on Hunter Rd to Craig Loop, north, east and south to Dry Cr Rd and east to Summerville Rd; north and east to Hwy 204 and east on Hwy 82 to Valley View Rd, north on Valley View to Gordon Cr Rd and east to Palmer Junction Rd. North on Palmer Junction Rd to Moses Cr Ln and east to the Grande Ronde Rvr; down the Grande Ronde Rvr to the Wallowa Rvr and up to Hwy 82; west on Hwy 82 to Hindman Rd, and south to Witherspoon Ln then west to Henderson Rd and south to Clark Cr Rd; southeast on Clark Cr Rd and southwest on Dutton Rd and Rinehart Ln then south on Grey's Corner Rd and Lower Cove Rd to Hwy 237; west on Hwy 237 to High Valley Rd and south and west to Kofford Rd and south to Hwy 203; generally south on Hwy 203 to the Baker County line, east on the county line to the exterior boundary of the USFS. South and East on USFS boundary to Goose Cr. South on Goose Cr to Hwy 86. West on Hwy 86 to the line between Range 40 and 41 East. South on the line between Range 40 and 41 east to the line between Township 10 south and 11 south. West on Township 10 south and 11 south line to the junction of USFS boundary. North on USFS boundary to the BLM boundary at Township 8, Range 38,

GENERAL SEASON ANTLERLESS ELK DAMAGE TAG

Section 21. East and north on the BLM boundary to the exterior USFS boundary. Northeast on the USFS boundary to the BLM boundary. North on BLM boundary to the USFS boundary at Township 8, Range 38, Section 10. North on USFS boundary to intersection of the North Powder Rvr. North on the North Powder Rvr to Anthony Lakes Hwy until USFS boundary north to the Ladd Cr Rd (FR 43) and northeast to I-84, north on I-84 to Foothill Rd at exit 268 then west and north on Foothill Rd to Gekeler Ln; east on Gekeler Ln and north on S McAlister Rd. to beginning (excluding the Elkhorn Wildlife Area lands north of the Anthony Lakes Hwy).

Halfway Valley - 4% public lands. Portions of Unit 62 and 63 within the following boundary: Beginning at Hwy 86 and the junction of Sag Rd, north and east on the Hwy 86 to Sawmill Cutoff Ln, north and east on Sawmill Cutoff Ln to the intersection with Sag Creek, south and east on Sag Creek to the intersection with Pine Town Ln, east on Pine Town Ln to the exterior boundary of BLM, north and east on the exterior boundary of BLM to the western boundary of sec17 (T8sR47e, sec17), north on western boundary of sec17 to Hwy 86, north and east on Hwy 86 to USFS Rd 39, north on 39rd to exterior boundary of the USFS, west then south on exterior boundary of USFS to exterior boundary of BLM (T8sR45e, sec13), south on exterior boundary of BLM to Hwy 86, north on Hwy 86 to Sag Rd (point of beginning).

Richland Valley - 0% public lands: Portion of Unit 63 within the following boundary: Beginning at Hyall Gulch and North Powder Rvr, northeast along North Powder Rvr to Robinette Rd, north on Robinette Rd to Hwy 86, north on Hwy 86 to exterior boundary of BLM, northwest on exterior boundary of BLM to junction of Eagle Creek Rd (T8s R45e, sec 29), due west to exterior boundary of BLM, south on exterior boundary of BLM to Hyall Gulch, south along Hyall Gulch to North Powder Rvr (point of beginning).

Walla Walla - 0% public lands. PRIVATE LANDS ONLY in Unit 55 beginning at the junction of the Oregon Washington border and the eastern boundary of R37E; south along the eastern boundary of R37E to the North Fork Walla Walla Rvr; downstream to the western boundary of R37E; south along the western boundary of R37E to Hwy 204; west on Hwy 204 to Hwy 11, north on Hwy 11 to the Oregon Washington border, east on the Oregon Washington border to point of beginning.

Ukiah and Heppner - 0% public lands. Private land in Unit 48 north of FR's 21 and 53 and north of the exterior boundary of the Umatilla NF; and private land in Unit 49 beginning at Pendleton; east along I-84 to the exterior boundary of the Umatilla Indian Reservation; south and east along the exterior boundary of the Umatilla Indian Reservation to the western boundary of R34E; south

along the western boundary of R34E to the exterior boundary of Umatilla NF; west and south along the exterior FS boundary to the northern boundary of T4S; west along the northern boundary of T4S to Hwy 395; north along Hwy 395 to point of beginning.

Wallowa Valley - 0% public lands. That part of Units 57, 58, 60 and 61 beginning at USFS boundary on Little Sheep Cr; north and east on Little Sheep Cr to Brushy Cr Rd; west on Brushy Cr Rd to Zumwalt Rd; southwest on Zumwalt Rd to Crow Cr Rd; west on Crow Cr Rd to Repplinger Ln; northwest on Repplinger Ln to Swamp Cr Ln; northwest on Swamp Cr Ln to Hwy 3; north on Hwy 3 to Driving Tour Rd; west on Driving Tour Rd to Hicks Spring Rd; southwest on Hicks Spring Rd to Middle Fork Whiskey Cr; northwest on Middle Fork Whiskey Cr to Straight Whiskey Cr Rd; west on Straight Whiskey Cr Rd to Powwatka Rd; north on Powwatka Rd to Dry Cr; southwest on Dry Cr to Wallowa Rvr; west on Wallowa Rvr to water Canyon Rd; south on Water Canyon Rd to USFS boundary; southeast along USFS boundary to Bear Cr Rd; north on Bear Cr Rd to north section line of section 3; east on north section line of sections 3, 2, 1, 6 to Spring Branch Cr; south on Spring Branch Cr to USFS boundary; southeast along USFS boundary to the boundary of Lostine Wildlife Area; north along and around the boundary of Lostine Wildlife Area to USFS boundary in section 12; southeast along USFS boundary to Little Sheep Cr., point of beginning.

ELK HUNT DESCRIPTIONS

200 Series Hunt Descriptions

Hunt descriptions with [MAP] following the description, maps can be found on our website at dfw.state.or.us/maps/index.asp.

HUNT 200M: Cascades - All of Units 16, 19, 21, 22, 29, and 30.

HUNT 200R: Oregon Youth Bow - 57% public lands. All units statewide except Units 54-58.

HUNTS 210A1 and 210A2: W Saddle Mtn - 4% public lands. Note - Vehicular access to certain private lands may be restricted to weekends only. Those parts of Units 10 and 12 bounded by the eastern shore of Nehalem Bay, Hwy 53, Hwy 26 to Hwy 103, Hwy 103, Hwy 202 from Hwy 103 to Hwy 101, Hwy 101

to Seaside and the Pacific Ocean from Seaside to the mouth of Nehalem Bay. [MAP]

HUNTS 210B1 and 210B2: Central Saddle Mtn - 60% public lands. Note: Vehicular access to certain private lands may be restricted to weekends only. That part of Unit 10 within the following boundary: Hwy 202 from Astoria to Hwy 103, Hwy 103 to Hwy 26, SE on Hwy 26 to Sunset Grade (near MP 36.5), north along Sunset Grade and 100 Line to the Columbia Rvr ML, Columbia R ML to Hwy 47, Hwy 47 to Clatskanie, north on the Clatskanie Rvr to the Columbia Rvr, west on the Columbia R to Astoria. Lands bounded by a line from Ebsen Rd to Sarajarvie Rdg Rd to Beneke Rd to Walker Cr Rd to Crawford Rdg Rd to Hwy 202 and back to Ebsen Rd and including Jewell Meadows Wildlife Area are closed. [MAP]

HUNT 210C1 and 210C2: Upper Nehalem

- 18% public lands. Those parts of Units 10 and 11 within 2 miles of the following roads, beginning and ending N of Hwy 26: Timber Rd, Hwy 47 from Timber Rd to Hwy 202, Hwy 202 to Hwy 103, Hwy 103. [MAP]

HUNT 210D: Lower Columbia - 15% public lands. That part of Unit 10 south of the Columbia River and north of a line 1 mile south of Hwy 30 from Clatskanie to Knappa Jct., 2 miles south of Hwy 30 from Knappa Jct. to the John Day River and then the following boundary: from the jct. of Pipeline Rd and Walluski Way; SW on Walluski Way to Labiski Rd; Labiski Rd to the Palmer Mainline; Palmer Mainline to Fisher Mainline; Fisher Mainline to Lillenas Rd; Lillenas Rd to Hwy 202; Hwy 202 to MP 13; SW from MP 13 to Green Mtn Rd; due west to Saddle Mtn Co Rd; NW on Elk Mtn ML to Young's R ML; SW on Young's R ML and 400 Line to CZ Camp; 1 mi west of Lewis & Clark

ELK HUNT DESCRIPTIONS

and Fort Clatsop Rds from CZ Camp to Alt Hwy 101; Alt Hwy 101 to Hwy 202; Hwy 202 to the Columbia River. [MAP]

HUNTS 211A1, 211A2, 211A3 and 211A4:

North Plains - 6% public lands. That part of Unit 11 beginning at Hwy 26 and Cornelius Pass Rd junction; west on Hwy 26 to Hwy 47; north on Hwy 47 to Fisher Rd; northeast on Fisher Rd to Bacona Rd; north on Bacona Rd to John Lee Rd; east on John Lee Rd to Buxton Lookout Rd; north on Buxton Lookout Rd to Bacona Rd; east on Bacona Rd to Shermans Mill Rd; southeast on Shermans Mill Rd to Fern Flat Rd; north on Fern Flat Rd to Greener Rd; east on Greener Rd to Burgdorfer Rd; east on Burgdorfer Rd to Pumpkin Ridge Rd; south on Pumpkin Ridge Rd to Smoke Ranch Rd; northeast on Smoke Ranch Rd to Dixie Mountain Rd; southeast on Dixie Mountain Rd to Rocky Point Rd; east on Rocky Point Rd to Skyline Blvd; southeast on Skyline Blvd to Cornelius Pass Rd; south and west on Cornelius Pass Rd to Hwy 26, point of beginning. [MAP]

HUNT 211B: N Central Scappoose - 5% public lands. That part of Unit 11 beginning at Scappoose, northwest on the Scappoose-Vernonia Hwy to Hwy 47; north on Hwy 47 to Clatskanie; north on Clatskanie Rvr to state line in Columbia Rvr; southeast on state line to Willamette Rvr; southwest on Willamette Rvr to Multnomah Channel; northwest on Multnomah Channel to Hwy 30 at Sauvie Island bridge; northwest on Hwy 30 to Scappoose, point of beginning. [MAP]

HUNT 211C: Banks - Beginning at the intersection of Hwy 26 and Hwy 47; west on Hwy 26 to Timber Rd; south on Timber Rd to the Hwy 6 junction; east on Hwy 6 to Hwy 47; northwest on Hwy 47 to Hwy 26 junction, point of beginning. [MAP]

HUNTS 212A1 and 212A2: Miami - Nehalem - 15% public lands. Lands in Units 10 and 12 within 1 mi of the following: Hwy 53 from Nehalem Hatchery to Hwy 101; N Fork Rd from Hwy 53 to Hwy 101; Foss Rd from Hwy 53 to the mouth of Cook Cr; Miami Foley Rd from Foss Rd to the mouth of the Miami River and that part of Unit 12 west of Miami Foley Rd. [MAP]

HUNT 212B: Buick Canyon - 60% public lands. 15 sq mi in Unit 12 beginning at the Foss Rd junction with Sibley Rd; east on Sibley Rd to Buck Mtn Rd; southeast on Buck Mtn Rd to North Side Rd; east on North Side Rd to Clay Cr Rd junction; due south of the junction approximately 3/4 mi to S Fk Salmonberry Rvr; northeast along S Fk Salmonberry to Salmonberry Rvr; northwest on Salmonberry Rvr to Foss Rd; west on Foss Rd to Sibley Rd junction, point of beginning. [MAP]

HUNT 214 and 214T: Trask Unit - 42% public lands. All of Unit 14. There are specific weapon restrictions in the Cascade Head - Lincoln City area of the Trask Unit. See pg 88.

HUNT 214A1 and 214A2: W Trask - 25% public lands. That part of Unit 14 west of the following line: East from Proposal Rock near Neskowin to Hwy 101 southeast on Hwy 101 to the T5S/6S boundary, due east on the boundary to the corner of S34 and 35, northeast to Castle Rock Campground, north to Hebo Lk Campground, northeast to Square Top Mtn, northwest to High Peak, north to Edwards Butte, northeast to Gold Peak, northwest through Peninsula Co Park to Hwy 6. [MAP]

HUNT 214B1 and 214B2: Central Trask - 95% public land. That part of Unit 14 bounded by the following: Hwy 6 from Beaver Dam Rd to MP8 (Sylvan Cr), southeast to Trask Rvr Rd at Peninsula Park, Trask Rvr Rd to the mouth of Gold Cr, Gold Cr to Gold Cr Rd, Edwards Butte Rd, Simmons Ridge Rd, BSM Rd, 3-7-7.1 Rd, Boundary Rd, Headquarters Grade to Murphy Camp, 2-6-3 Rd (Flora Mainline), N Fork Trask R Rd, Williams Rd, 2500 Line Rd, Seven Cedars crossover, C-Line Rd and Beaver Dam Rd. [MAP]

HUNT 214C: SE Trask - 15% public lands. 288 sq mi. That part of Unit 14 beginning at the western boundary of Unit 15 and Pike Rd in Yamhill. West on Pike Rd to Rockyford Rd; south on Rockyford Rd to Old Railroad Grade Rd; west on Old Railroad Grade Rd to Fairdale Rd; west and south on Fairdale Rd to Hibbard Rd; south on Hibbard Rd to Moores Valley Rd; west on Moores Valley Rd to Meadowlake Rd; west on Meadowlake Rd to Panther Creek Rd; southeast on Panther Creek Rd to Von Rd; west on Von Rd to High Heaven Rd; southwest on High Heaven Rd to Wanless Rd; south on Wanless Rd to Peavine Rd; southwest on Peavine Rd to Willamina Cr Rd; south on Willamina Cr Rd to Whip Up Creek Rd; west on Whip Up Creek Rd to Bell Mountain Rd; north on Bell Mountain Rd to Bald Mountain Access Rd; southwest on Bald Mountain Access Rd to Bible Creek Rd; north on Bible Creek Rd to Siuslaw NF-14 Rd; west on Siuslaw NF-14 Rd to FS-2210; west and south on FS-2210 to Little Hebo Rd; south on Little Hebo Rd to NF-2282; south on FR-2282 to Hwy 22; southwest on Hwy 22 to powerline crossing at T5S, R9W Sec 36; southeast on powerline to Hwy 18 in Boyer; east and northeast on Hwy 18 to western boundary of Unit 15 and point of beginning.

HUNTS 214D1, 214D2 and 214M: NE Trask - 15% public lands. That part of Unit 14 beginning at the junction of Hwy 8 and Hwy 47 (Forest Grove); south on Hwy 47 to Pike Rd (Yamhill); north and west on Pike Rd to

Rockyford Rd; south on Rockyford Rd to Old Railroad Grade; west on Old Railroad Grade to 2-5-29.0 Rd (CCC Rd and Toll Rd); west and north on 2-5-29.0 Rd to 2-6-3 Rd at Murphy Camp; north and east on 2-6-3 Rd (Flora Mainline) to N Fork Trask Rvr Rd at Neverstill; north and west on N Fork Trask Rvr Rd to Williams Rd; north on Williams Rd to 2500 Line Rd; north and west on 2500 Line Rd to Seven Cedars Rd cross-over; north and east on Seven Cedars cross-over to C-Line Rd; north and east on C-line Rd to Beaver Dam Rd; north on Beaver Dam Rd to Hwy 6; east on Hwy 6 to junction with Hwy 8; south and east on Hwy 8 to Hwy 47, point of beginning. [MAP]

HUNT 214E: Panther Cr - 50% public lands. 16.5 sq. mi. That part of Unit 14 beginning at intersection of Alder Brook and Hwy 18 one mi east of Rose Lodge; north up Alder Brook to Widow Cr Ridge Rd; north on Widow Cr Ridge Rd to FR 115, south on 115 to Cascade Head Experimental FR (FR 1861), north and west on 1861 to US Hwy 101; south on Hwy 101 to Salmon River, east on Salmon River to Hwy 18 near Rose Lodge; east on Hwy 18 to Alder Brook, point of beginning. [MAP]

HUNT 215A: Willamette Plus - 1% public lands. All of Unit 15 and that part of Unit 18 as follows: 11 square mi east of Bellfountain Rd and north of Coon Rd. Special Restriction Monroe Subunit: Bag limit restricted to spike or antlerless elk only from Sept. 2 - Oct. 31. 58 sq miles. Inside the following area within the Willamette Unit; beginning at the intersection of Llewellyn and Bellfountain Roads; east on Llewellyn Rd to Hwy 99; south on Hwy 99 to Smith Loop Rd; southeast on Smith Loop Rd to Hurlburt Rd; southeast on Hurlburt Rd to the Willamette River; south along the west bank of the Willamette River to Goracke Rd; west on Goracke Rd to Stow Pit Rd, west on Stow Pit Rd to Hwy 99 W; north on 99 W to Dawson Rd.; west on Dawson Rd. to Bellfountain; north on Bellfountain Rd to Llewellyn Rd; point of beginning. Hunting on William Finely Refuge requires a permit. See pg 88.

HUNT 216B: SW Santiam - That part of Unit 16 south of Hwy 22 and west of the western exterior boundary of the Willamette National Forest. [MAP]

HUNT 216D: NW Santiam - 22% public lands. That part of Unit 16 north of Hwy 22 and west of the exterior boundary of the Mt Hood NF and Willamette NF. [MAP]

HUNT 216R2: Santiam Unit Late Bow - Those portions of Unit 16 in Linn and Marion Cos excluding Mt Hood NF and Willamette NF lands.

HUNT 216T: Santiam Unit - Unit 16, excluding the Willamette National Forest.

ELK HUNT DESCRIPTIONS

HUNT 217A: W Stott Mtn - 35% public lands. 243 sq. mi. That part of Unit 17 as follows: Beginning at the mouth of Salmon River; east on Salmon Rvr to State Hwy 18 near Rose Lodge; east on Hwy 18 to Murphy Rd; south on Murphy Rd to 100 Rd; south on 100 to 300 Rd; south on 300 to BLM Rd 8-7-23 (M4 and Blackrock mainline); east and south on BLM 8-7-23 to BLM 8-8-12 road; southwest on 8-8-12 road to BLM 8-8-11 road; south on 8-8-11 road to BLM 8-8-23 road; southeast on 8-8-23 road to Fanno Ridge Rd; southeast on Fanno Ridge Rd to the Valsetz Rd, west on Valsetz Rd to South Fork of Siletz River; downstream on South Fork of Siletz River, main Siletz River and north shoreline of Siletz Bay to Pacific Ocean; north on Pacific Ocean coastline to the point of beginning. [MAP]

HUNT 217B: E Stott Mtn - 17% public lands. That part of Unit 17 beginning at Dallas; northeast on State Hwy 223 to State Hwy 22; northwest on Hwy 22 to State Hwy 18; west on Hwy 18 to Murphy Rd; south on Murphy Rd to 100 Rd; south on 100 Rd to 300 Rd; south on 300 Rd to BLM Rd 8-7-23 (M4 and Blackrock mainline); east and south on 8-7-23 to BLM Rd 8-8-12; southwest on 8-8-12 to BLM Rd 8-8-11; south on 8-8-11 to BLM Rd 8-8-23; southeast on 8-8-23 to Fanno Ridge Rd; southeast on Fanno Ridge to Valsetz Rd; east on Valsetz Rd to Fall City; southeast on Bridgeport Rd (No 864) and Gardner Rd (No 865) to Hwy 223; north on Hwy 223 to Dallas, point of beginning. [MAP]

HUNT 218A: N Alsea - 11% public lands. 537 sq. mi. That part of Unit 18 north of US Hwy 20. [MAP]

HUNT 218B: S Alsea - 80% public lands. 849 sq. mi. That part of Unit 18 south of Hwy 34. [MAP]

HUNT 218C: Central Alsea - 42% public lands. 459 sq. mi. That part of Unit 18 beginning at Newport; east on US Hwy 20 to State Hwy 34 in Philomath; southwest on Hwy 34 to Waldport; north on US Hwy 101 to Newport, point of beginning.

HUNT 219A: W McKenzie - 26% public lands. Unit 19 excluding USFS land and all land within the 219B Pengra and 219C Oakridge Private Lands hunts.

HUNT 219B: Pengra - 1% public lands. Approximately 14 sq. mi. That part of Unit 19 beginning at the junction of Hwy 58 and Parkway Rd; east on Hwy 58 to Jasper -Lowell Rd; north and west on Jasper-Lowell Rd to Parkway Rd; south on Parkway Rd to Hwy 58, point of beginning. State and Co parks within this hunt boundary are not open to big game hunting.

HUNT 219C: Oakridge Private Lands - 0% public lands. Shotgun and muzzleloader only. PRIVATE LANDS ONLY in the following townships of Unit 19: T20S R3E, T21S R2E, and T21S R3E.

HUNT 219R: McKenzie Unit Late Bow - Unit 19 excluding Willamette NF Land.

HUNT 221A: NW Indigo - 23% public lands. 415 sq. mi in northwest corner of Unit 21 beginning at Cottage Grove; north on I-5 to State Hwy 58; southeast on Hwy 58 to Willamette NF boundary; west then south on Forest boundary to BLM Rd 23-1-13; west on 23-1-13 to 23-3-5.4 (Big Rvr Rd); northwest on Big Rvr Rd, London Rd, and S 6th St to I-5; north on I-5 to Cottage Grove, point of beginning. [MAP]

HUNT 221C: Harness Mtn - 28% public lands. That part of Unit 21 east of Sutherlin starting at junction of Nonpareil Rd (Co Rd 19) and Weyco Sutherlin Mainline; proceed east to junction with Weyco Rd 200; proceed south on Weyco Rds 200 to 210 to 217 to BLM Rd. 24-3-35; proceed east on 24-3-35 to 24-3-31.2 (becomes Weyco 318 Rd); proceed east and north on 318 to BLM 24-2-27.1; proceed east and south on 24-2-27.1 to 25-2-2.1 to Rock Creek Rd (26-3-1.0); north and east on Rock Cr Rd to 23-3-5.4; north and west on 23-3-5.4 to London and London Hill (Co Rd 8A); west on London Hill Rd to the powerline crossing in section 30 (Unit boundary line); follow powerline south and west to Romie Howard Rd (Co Rd 69); south and east on Romie Howard Rd to BLM Rd 23-4-34; south on 23-4-34 to 24-4-14; south on 24-4-14 to 24-4-22; north and east on 24-4-22 to 24-3-20; east on 24-3-20 to Nonpareil Rd (Co Rd 19); northeast on Rd 19, to point of beginning.

HUNT 221D: S Indigo Private Lands - 0% public lands. PRIVATE LANDS ONLY within that portion of Unit 21 in Douglas Co.

HUNT 221E: Mosby - 35% public lands. That part of Unit 21 beginning at the intersection of I-5 and Row Rvr Rd at Cottage Grove; east on Row Rvr Rd to Sharps Cr Rd; southeast on Sharps Cr Rd to BLM Rd 23-1-12; southwest on BLM Rd 23-1-12 and 23-1-13 to 23-3-5.4 (Big Rvr Rd); northwest on Big Rvr Rd, London Rd, and S 6th St to I-5; north on I-5 to the intersection of Row Rvr Rd, point of beginning. [MAP]

HUNT 221R: N Indigo Late Bow - 23% public lands. 415 sq. mi in northwest corner of Unit 21 beginning at Cottage Grove; north on I-5 to State Hwy 58; southeast on Hwy 58 to Willamette NF boundary; south on Forest boundary to BLM Rd 23-1-13; west on 23-1-13 to 23-3-5.4 (Big Rvr Rd); northwest on Big Rvr Rd, London Rd, and S 6th St to I-5; north on I-5 to Cottage Grove, point of beginning. [MAP]

HUNT 221T2: Sutherlin - 25% public lands. That part of Unit 21 east of Sutherlin starting at junction of Nonpareil Road (Co Rd 19) and Gassy Cr (BLM 25-4-2.0) proceed east and south on 2.0 to jct with road 25-4-12.1; proceed east and south on 12.1 and it becomes 25-3W-36.0, and continue on 36.0 to Rock Creek Road (26-3-1.0); north and east on Rock Cr Rd to 23-3-5.4; north and west on 23-3-5.4 to London and London Hill (Co Rd 8A); west on London Hill Rd to the powerline crossing in section 30 (Unit boundary line); follow powerline south and west to Romie Howard Rd (Co Rd 69); south and east on Romie Howard Rd to BLM Rd 23-4-34; south on 23-4-34 to 24-4-14; south on 24-4-14 to 24-4-22; north and east on 24-4-22 to 24-3-20; east on 24-3-20 to Nonpareil Rd (Co Rd 19); south and west on Co Rd 19 to point of beginning. Roseburg Forest Products lands in the Hinkle Cr drainage will be open to hunting on weekends only. [MAP]

HUNT 222A: Dixon Private - 0% public lands. PRIVATE LANDS ONLY in Unit 22.

HUNT 223A and 223T: Melrose - All of Unit 23. Note: Elk may only be hunted in North Bank Habitat Management Area (NBHMA) if you possess a NBHMA controlled hunt tag and only during the dates on that NBHMA tag.

HUNT 224C: Tioga Private - 0% public lands. PRIVATE LANDS ONLY in Unit 24.

HUNT 225A: N Sixes - 8% public lands. That portion of Unit 25 north of the following line: From the mouth of Sixes Rvr upstream following Sixes Rvr and Middle Fork Sixes Rvr to NF boundary in Section 13, T32S, R13W; east and north on NF boundary to Salmon Cr; northeast on Salmon Cr to Powers Hwy.

HUNT 225B: Curry Private - 0% public lands. PRIVATE LANDS ONLY in that part of Unit 25 south of the following line: From the mouth of the Sixes Rvr upstream following Sixes Rvr and Middle Fork Sixes Rvr to the NF boundary in Section 13, T32S, R13W; east and north on Forest boundary to Salmon Cr; northeast on Salmon Cr to Powers Hwy; and PRIVATE LANDS ONLY in that portion of Unit 27 in Curry Co.

HUNT 226A: Powers Private - 0% public lands. PRIVATE LANDS ONLY in Unit 26.

HUNT 228A and 228T: Applegate-Evans Cr - 35% public lands. All of Units 28 and 29.

HUNT 230A, 230R and 230T2: W Rogue - 35% public lands. That part of Unit 30 west of the following line: Beginning at State Hwy 62 and Butte Falls-Prospect Rd; south on Butte Falls-Prospect Rd to Butte Falls Fish Lk Rd southeast of Butte Falls; southeast on Butte Falls Fish Lk Rd to State Hwy 140; east on Hwy

140 to boundary of Unit 30; south on Unit boundary to Oregon-California State line; and that part of Unit 22 in Jackson Co south of the NF exterior boundary. [MAP]

HUNT 231X: SE Cascades - 48% public lands. All of Unit 31 and that portion of Unit 33 west of Highway 97.

HUNTS 233X and 233Y: Sprague - 75% public lands. That part of Unit 33 east of US Hwy 97.

HUNT 234B: Tumalo - 47% public lands. 415 sq mi in northeast part of Unit 34 and southeast part of Unit 39. Beginning at Deschutes Rvr at Tumalo; north on Deschutes Rvr to confluence with Whychus Cr; southwest on Whychus Cr to intersection with USFS 16 road in Sisters. South on USFS 16 road to junction of USFS 16x46-370. South on USFS 370 to jct with USFS 46 road (Century Drive), east and north on USFS 46 to Bend. From Bend, north on US Hwy 97 to jct with Hwy 20 west. Northwest on Hwy 20 west to Deschutes River in Tumalo, point of beginning. [MAP]. Please note: The Metolius and Tumalo winter range road closures are in effect in portions of the hunt area beginning December 1. Motor vehicles are not allowed on closed roads within the closure area. [MAP]

HUNT 234M, 234T, and 234X: E Cascade - 70% public land. All of Units 34, 39 and that part of Unit 77 west of Hwy 97.

HUNT 235A: Badlands - 65% public lands. 405 sq mi. That part of Unit 35 beginning a Bend southeast on Hwy 20 to junction with Millican Rd; north on Millican Rd to Bear Cr Rd; east on Bear Cr Rd to 27 Rd; north on Hwy 27 to Prineville and Hwy 126; west on Hwy 126 to Redmond and Hwy 97; south on Hwy 97 to Bend, point of beginning. [MAP]

HUNTS 235M, 235T, 235X and 235Y: Paulina - E Fort Rock - 75% public lands. All of Unit 35 and that part of Unit 77 east of US Hwy 97.

HUNT 236A: Maury-Hampton Butte - 53% public lands. That part of Unit 36 outside exterior boundary of Ochoco NF.

HUNT 237A: Ochoco Private - 0% public lands. PRIVATE LANDS ONLY in Unit 37.

HUNT 238A: Grizzly Grassland - 18% public lands. That part of Unit 38, outside the exterior boundary of the Ochoco National Forest (BLM and National Forest Grassland available to hunt).

HUNTS 238B1 and 238B2: Grizzly Private - 0% public lands. PRIVATE LANDS ONLY in Unit 38.

HUNT 241A: The Dalles Watershed - 100% public lands. That part of Unit 41 as follows: 22 sq mi in Unit 41 southwest of The Dalles within the boundaries of The Dalles Watershed. This area is closed to motor vehicles. Entry is allowed only by City of The Dalles permit, only for the duration of the hunt. Any entry into watershed at other times or by persons other than tag holders is prohibited. The City of The Dalles entry permits are limited to persons with a valid ODFW controlled hunt tag. After a tag holder harvests an animal, one person may accompany the permit holder to help remove the animal. Persons unable to hunt alone should apply as a party or not apply for this hunt. [MAP]

HUNT 241B and 241T: White Rvr-Hood - 50% public lands. All of Units 41 and 42.

HUNT 241C: White Rvr Private - 0% public lands. PRIVATE LANDS ONLY in Unit 41.

HUNT 241X and 241Y: White Rvr - Hood - 49% public lands. All of units 41 and 42 and that portion of unit 43 west of the Deschutes Rvr.

HUNT 242: Hood Unit Private - 0% public lands. PRIVATE LANDS ONLY in Unit 42.

HUNT 244: Columbia Plateau - 7% public lands. All of Units 44, 43, and 40.

HUNT 244T: Umatilla - All of Units 44, 49, 54 and 55.

HUNTS 245A1 and 245A2: N Fossil Private - PRIVATE LANDS ONLY within that part of Unit 45 north of State Hwy 19.

HUNTS 245B1 and 245B2: S Fossil Private - PRIVATE LANDS ONLY within that part of Unit 45 south of State Hwy 19.

HUNT 245D: Fossil Private - 0% public lands. PRIVATE LANDS ONLY in Unit 45.

HUNT 246A: W Murderers Cr - 65% public lands. That part of Unit 46 west of US Hwy 395.

HUNT 246B: E Murderers Cr - 65% public lands. That part of Unit 46 east of US Hwy 395.

HUNT 246C: Murderers Cr Private Lands Plus - 0% public lands. PRIVATE LANDS ONLY in Unit 46 and that part of Unit 65 starting at the junction of Co Rd 62 and the Malheur NF boundary; north on the exterior forest boundary to the junction of Hwy 26; southwest on Hwy 26 to the junction of Co Rd 62, point of beginning.

HUNT 246T: Murderers Cr - Northside - Units 46 and 47.

HUNTS 247A1 and 247A2: Northside Private - 0% public lands. OPEN AREA: PRIVATE LANDS ONLY in Unit 47.

HUNT 247B: W Northside - 30% public lands. That part of Unit 47 west of US Hwy 395.

HUNT 247C: E Northside - 90% public lands. That part of Unit 47 east of US Hwy 395.

HUNTS 247D1 and 247D2: Northside - Ritter Private - 0% public lands. PRIVATE LANDS ONLY in that part of Unit 48 south and east of N Fork John Day Rvr and all of Unit 47.

HUNTS 248A1 and 248A2: Heppner - 38% public lands. That part of Unit 48 north and west of N Fork John Day Rvr.

HUNTS 248B1 and 248B2: Ritter - 8% public lands. That part of Unit 48 south and east of N Fork John Day Rvr.

HUNT 248C: Monument - 0% public lands. PRIVATE LANDS ONLY in that part of Unit 48 located south of exterior boundary of Umatilla NF and north of mainstem and N Fork John Day Rvr.

HUNT 248E: Willow Creek - 0% public lands. PRIVATE LANDS ONLY in that part of Unit 48 north of FR's 21 and 53 and north of the exterior boundary of the Umatilla NF. This includes private lands east of the NF boundary and north of FR 53 to Hwy 395. [MAP]

Hunt 248M: Pole Cr - 100% public lands. All public lands within the Unit 48.

HUNT 249B: Central Ukiah - 35% public lands. That part of Unit 49 south of East Birch Cr Co Rd, Indian Lake Rd and FR 21, and north of Hwy 244.

HUNT 249C: South Ukiah - 70% public lands. That part of Unit 49 south of Hwy 244.

HUNT 249D: North Ukiah - 5% public lands. That part of unit 49 north of East Birch Cr Co Rd, Indian Lake Rd and FR 21.

HUNT 250R2: N Fork Traditional Bow - All of Units 49-51.

HUNT 251A and 251R: N Sumpter - 40% public lands. That part of Unit 51 north of the following line; Beginning at the I-84 overpass of Burnt River Canyon Ln; west on Burnt River Canyon Ln to Burnt River Canyon Rd; west on Burnt River Canyon Rd to Hwy 245; west on Hwy 245 to Hwy 26.

ELK HUNT DESCRIPTIONS

HUNTS 251B1, 251B2 and 251C: S Sumpter - 25% public lands. That part of Unit 51 south of the following line: Beginning at the I-84 overpass of Burnt River Canyon Ln; west on Burnt River Canyon Ln to Burnt River Canyon Rd; west on Burnt River Canyon Rd to Hwy 245; west on Hwy 245 to Hwy 26.

HUNTS 251D1 and 251D2: Elkhorn Mtn - 70% public lands. This hunt area is mostly rugged terrain with few Rds; hunters should be prepared. That part of Unit 51 beginning at Baker City, south on Hwy 7 to FR 6550 (near McEwen); north on 6550 to FR 6530; east and north on 6530 to FR 6510; east and north on 6510 to Elkhorn Ridge; northwest on Elkhorn Ridge to Anthony Lks Rd; east on Anthony Lks Rd to Foothill Rd; south on Foothill Rd to Muddy Cr Rd; east on Muddy Cr Rd to Pocahontas Rd; south and east on Pocahontas Rd to Baker City, point of beginning. [MAP]

HUNTS 251M1 and 251M2: Elkhorn - PRIVATE LANDS ONLY in Unit 51 and the Auburn and Muddy Creek tracts of the Elkhorn Wildlife Area. Elkhorn Wildlife Area is closed to public access Dec. 1 - April 10.

HUNT 251T: Baker - All of Units 51, 62 and 63.

HUNTS 252A1, 252A2, 252B2, 252R and 252T1: Starkey - 67% public lands. All of Unit 52 excluding the Starkey Experimental Forest and Range fenced enclosure and a 1/4-mi buffer outside the exterior 8-ft fence.

HUNT 252B1: Starkey Private - All private land in Unit 52.

HUNT 252C1 and 252C2: Starkey Experimental Forest - 100% public lands. That part of Unit 52 as follows: approximately 30 sq mi of Starkey Experimental Forest and Range enclosure located within Unit 52. A ¼-mi buffer along all 8-ft high fences, the 900-acre feed area, 1,500 acre Campbell Fla, and 3,600 acre intensive timber management area are closed to all hunting except as permitted by ODFW research personnel prior to any hunt. Hunters shall agree to participate in research collection activities as specified by research personnel. [MAP]

HUNT 252T2: Glass Hill - Beginning at La Grande; west on Morgan Lake Rd to Glass Hill Rd; south on Glass Hill Rd to FR 4305, south and east on FR 4305 to FR 43 (Ladd Creek Rd); east on the 43 road to I-84; I-84 north to Foothill Rd to La Grande.

HUNT 253A: S Catherine Cr - 40% public lands. That part of Unit 53 south of Hwy 237 from Island City to Cove and Mill Cr Rd from Cove to Moss Springs Campground.

HUNTS 253B: Mt Harris - 20% public lands. That part of Unit 53 north of Hwy 237 from Island City to Cove and Mill Cr Rd from Cove to Moss Springs Campground. [MAP]

HUNT 253R1 and 253R2: Eagle Cap Zone - All of Units 53, 60 - 63.

HUNT 255A: Mill Cr Watershed - 100% public lands. That part of Unit 55 beginning at Mill Cr Watershed intake at Mill Cr; north on Intake Ridge trail to Oregon-Washington state line in T6N, R38E, Section 15; east on state line to FR 64 (Skyline Rd); southwest on 64 to FR 65 (Tiger Canyon Rd); southwest on FR 65 to Indian Ridge trail; northwest on Indian Ridge trail to Tiger Cr Bridge on Mill Cr; east on Mill Cr to Mill Cr Watershed intake, point of beginning. See pg 89 for specific regulations prior to applying for hunt. [MAP]

HUNT 256A: Bartlett Bench - 10% public lands. That part of Unit 56 beginning at Troy; west on Wenaha Rvr to Crooked Cr; north on Crooked Cr to Washington state line; east on state line to Grande Ronde Rvr; southwest on Grande Ronde Rvr to Troy, point of beginning. [MAP]

HUNT 257A: Elk Cr - 20% public lands. That part of Unit 57 south and east of following line: Beginning on Unit 57 boundary at Enterprise; north on Hwy 3 to Charlois Rd (FR 46); southeast on Charlois Rd to FR 4605; north on 4605 to FR 4605-200; north on 4605-200 to FR 4615; north on 4615 to north boundary of Section 9 (T3N, R45W); east on north boundary of section 9 and 10 to Unit 57 boundary at Joseph Cr. [MAP]

HUNTS 257B: Flora - 5% public lands. That part of Unit 57 beginning at Day Ridge Rd; west on Day Ridge Rd to the line between Sections 28 and 29 (T4N, R44E); north on section line to Shamrock Cr; northwest on Shamrock Cr to Courtney Cr; northwest on Courtney Cr to Grande Ronde Rvr; northeast on Grande Ronde Rvr to Oregon-Washington state line; east on state line to Joseph Cr; southwest on Joseph Cr to Wallowa-Whitman Forest boundary; southwest on Forest boundary to Hwy 3; south on Hwy 3 to Day Ridge Rd, point of beginning. [MAP]

HUNTS 258A1, 258A2, 258A3, 258A4 and 258A5 Zumwalt - 5% public lands. That part of Unit 57 south and east of the following line: Beginning at Enterprise; north on Hwy 3 to Co Rd 646 (Swamp Cr Ln); southeast on Swamp Cr Ln to Co Rd 797 (Elk Mtn Rd); north on Co Rd 797 to Co Rd 749 (Beaver Cr Rd); northeast on Co Rd 749 to FR 80; northwest on FR 80 to FR 46; northeast on FR 46 to Crow Cr and that part of Unit 58 south of the following line: Beginning where Crow Cr Rd crosses Chesnimnus Cr; east on

Chesnimnus Cr to Pine Cr; southeast on Pine Cr to Alder Cr; southeast on Alder Cr to FR 990; east on 990 to FR 46; north on FR 46 to township line separating T2 and 3N; east on township line to Imnaha Rvr. [MAP]

HUNT 260M: Eagle Cap - 100% Public land. That portion of the Unit 60 within the Eagle Cap Wilderness boundary.

HUNTS 265A1, 265A2, 265A3 and 265R: W Beulah - 80% public lands. That part of Unit 65 west of the following line: Beginning at the junction of Hwy 20 and N Fork of Malheur Rvr at Juntura; north on N Fork Malheur Rvr to Little Malheur Rvr; then northerly on Little Malheur Rvr to FR 16; north and east on 16 to Hwy 26 east of Unity.

HUNTS 265B1, 265B2, 265B3 and 265C: E Beulah and Bully Cr. - 50% public lands. This hunt occurs in an elk de-emphasis zone with liberal hunting seasons designed to control elk populations. It is not intended to be a quality hunting opportunity. That part of Unit 65 east of the following line: Beginning at the junction of Hwy 20 and N Fork of Malheur Rvr at Juntura; north on N Fork Malheur Rvr to Little Malheur Rvr; northerly on Little Malheur Rvr to FR 16; north and east on 16 to Hwy 26 near Murray Reservoir. [MAP]

HUNT 265M: E Grant - 85% public lands. That part of Unit 65 that drains into John Day Rvr system and that part of Unit 46 east of US Hwy 395. [MAP]

HUNTS 266A1 and 266A2: Drewsey Valley - 55% public lands. Those parts of Units 65 and 66 as follows: In Unit 65 beginning at the junction of the Drewsey Rd (Co Rd 305) and US Hwy 20; north on the Drewsey Rd to the Otis Valley Rd (Co Rd 304) to the Malheur NF boundary; east and north along the Malheur NF exterior boundary to the N Fork Malheur Rvr; south on the N Fork Malheur Rvr to US Hwy 20; west on US Hwy 20 to the point of the beginning Drewsey Rd (Co Rd 305). In Unit 66 beginning at the junction of US Hwy 20 and the Drewsey Rd (Co Rd 305); west on US Hwy 20 to the Rattlesnake Rd (Co Rd 102); north on the Rattlesnake Rd to the Malheur NF boundary; east and north on the Malheur NF exterior boundary to the Otis Valley Rd (Co Rd 304); south on Otis Valley Rd to Drewsey Rd (Co Rd 305) to US Hwy 20, the point of beginning. National Forest land, as well as state, private and other lands within the exterior boundary of the NF are excluded from the hunt area. [MAP]

HUNTS 266B, 266T, 266X, 266Y and 266R: N Malheur Rvr - 80% public lands. That part of Unit 66 north of US Hwy 20.

HUNT 266C: S Malheur Rvr - 70% public lands. That part of Unit 66 south of US Hwy 20.

HUNT 268: Whitehorse - 90% public lands. Beginning at Follyfarm; southeast on State Hwy 78 to US Hwy 95; northeast on Hwy 95 to Jordan Valley; east on Jordan Valley-Silver City Rd to Oregon-Idaho state line; south on Oregon-Idaho state line to the Oregon-Nevada state line; west on the Oregon-Nevada state line to Denio; northeast on Co. Rd 201 through Fields and Andrews to Follyfarm, point of beginning. Most elk found in this area migrate from Idaho and cannot consistently be found in Oregon. Elk will be widely dispersed. [MAP]

HUNTS 271A1 and 271A2: Silvies-N Juniper - 45% public lands. Those parts of Units 71, 72 and 73 as follows: In Unit 71 north of the following line: Beginning on US Hwy 395 near MP 17, east on Iron Mtn Rd to Double O Rd; east on Double O Rd to State Hwy 205 (excluding Malheur NWR). That part of Unit 72 outside the exterior boundary of the Ochoco and Malheur NF (National Forest land as well as state, private and other lands within the exterior boundary of the NF are excluded

from the hunt area). That part of Unit 73 north and east of Placidea Butte Rd. [MAP]

HUNT 271B: N Juniper - 50% public lands. Those parts of units 71 and 73 as follows: That part of Unit 71 north of the following line: Beginning on US Hwy 395 near MP 17; east on Iron Mtn Rd to Double O Rd; east on Double O Rd to State Hwy 205. Excluding Malheur NWR. That part of Unit 73 north and east of Placidea Butte Rd.

HUNT 273A: North Wagonfire - 80 % public lands. That part of the Wagonfire Unit north of Lake County Road 5-14.

HUNT 277A: North Lake - 60% public lands. That part of Unit 76 north and east of FR 2901, 3036, 2914, 2916, 2917 and 2804 and that part of Unit 77 east of FR 2516 and that part of unit 35 south of FR 24, 2435, 18, 22, 2260, 23, 2320, 2320-500 and BLM Rd 6159-0-00. [MAP] Please note: The Cabin Lake/Silver Lake winter range road closure is in effect in portions of the hunt area. Motor vehicles are

not allowed on closed roads within the closure December 1 – March 31. [MAP]

HUNT 278A1, 278A2, 278M and 278T: High Desert - 80% public lands. That part of Unit 66 south of US Hwy 20; and all of units 67, 68, 69, 70, 71 and 73, hunt excludes Malheur NWR and Hart Mtn NAR.

PRONGHORN ANTELOPE HUNT DESCRIPTIONS

400 Series Hunt Descriptions

For those hunt descriptions with [MAP] following the description, maps can be found on our website at dfw.state.or.us/maps/index.asp.

Hunt 432T: Swan Lake - 10% public lands. That part of Unit 32 beginning at Klamath Falls north on US Hwy 97 to Hagelstien Park; east on FR 9718 to FR 22; south and east on 22 to Co Rd 1101; south on 1101 to State Hwy 140; west on Hwy 140 to Klamath Falls, point of beginning. Successful applicants will be provided a list of landowners where a hunt may be arranged. [MAP]

Hunts 440A1 and 440A2: Columbia Plateau - 7% public lands. All of Units 40, 43, 44 and that portion of unit 48 north of FR's 21 and 53.

Hunt 447: Northside - Ritter - Unit 47 and that part of Unit 48 south and east of North Fork John Day Rvr.

Hunt 462: Pine Cr - Keating - All of Units 62 and 63.

Hunt 466B: Harney Basin - 45% public lands. Parts of Units 66, 69, 71 and 72 as follows:

In Unit 66, that part south and west of the following line: Beginning at the intersection of US Hwy 395 and 500 KV Powerline 6 mi north of Burns; east on 500 KV Powerline to its intersection with US Hwy 20 about 1 mi northeast of Buchanan; southeast on Hwy 20 to Buchanan; south on Crane-Buchanan Rd to State Hwy 78 near Crane, the Unit boundary. In Unit 69, that part north of the following line: Beginning at State Hwy 78 near Princeton, west on Co Rd 404 to Co Rd 405 (Sodhouse Ln); west on 405 to State Hwy 205 near The Narrows. In Unit 71, that part north of the following line: Beginning on US Hwy 395 near MP 17 (T26S, R25E, SW corner of Section 2); east on Iron Mtn Rd to Double O Rd; east on Double O Rd to State Hwy 205. Excluding Malheur NWR. In Unit 72, that part south and east of the following line: Beginning at the intersection of US Hwy 395 and 500 KV Powerline 6 mi north of Burns; southwest on 500 KV Powerline to its intersection with US Hwy 20/US Hwy 395 near MP 117 west of Burns. [MAP]

Hunt 469A and 469M: Steens Mtn - 80% public lands. Unit 69 excluding Malheur NWR.

HUNT 470A, 470B, and 470R2: Beatys Butte - 90% public lands. All of unit 70 excluding Hart Mtn NAR.

Hunts 470C; 470R1 and 470T: Hart Mtn - That part of units 70 and 71 within the boundaries of Hart Mtn NAR. **Within the refuge boundary are scattered private inholdings; landowner permission is required to hunt these private inholdings.**

HUNT 471A: Juniper - 90% public lands. Unit 71, excluding Hart Mtn NAR and that part of Malheur NWR north of Foster Flat Rd.

Hunt 472B: Riley - 65% public lands. Beginning at the junction of US Hwy 20 and Mayo Ranch Rd near MP 96; north and east on Mayo Ranch Rd and Best Ln to Silver Creek Rd (Harney Co Rd 138); north on Silver Creek Rd to FR 4130; east on 4130 to FR 4135 near Egypt Well; south on 4135, 4120 and 4126 to Forest boundary; east and south on Forest boundary to N Sagehen Hill Rd; south on N Sagehen Hill Rd to US Hwy 20; west on Hwy 20 to Mayo Ranch, point of beginning. [MAP]

Hunt 473A: N Wagonfire - 80% public lands. That part of Unit 73 north of Lk Co Rd 5-14.

Hunts 473B: S Wagonfire - 95% public lands. That part of Unit 73 south of Lk Co Rd 5-14.

PRONGHORN ANTELOPE HUNT DESCRIPTIONS

Hunts 475A, and 475R1: E Interstate - 60% public lands. Be aware pronghorn antelope exist primarily on private land within this hunt area. That part of Unit 75 east of Klamath-Lake Co line.

Hunts 475R2, 475M and 475T: Gerber Reservoir - 47% public lands. Part of Units 75, 33, 32 as follows: Beginning at Merrill, south on South Merrill Rd to Stateline Rd; east on Stateline Rd to Klamath-Lake Co line; north on Klamath-Lake Co line to Sycan River; west on Sycan River to Teddy Powers Meadow at NF44;

south on NF44 to Lone Pine; southeast on the Sprague River to Godowa Springs Rd; south on Godowa Springs Rd to Beatty; southwest on Hwy140 to Crystal Springs Rd; south on Crystal Springs Rd to Hill Rd; south on Hill Rd to Merrill; point of beginning [MAP].

Hunts 476A and 476M: Fort Rock-Silver Lake - 70% public lands. All of Units 76 and 77.

Hunt 477R: E Slope - 44% public lands. Be aware pronghorn antelope exist at very low densities within this hunt area, the hunt area

is comprised of heavily timbered landscapes, and hunter success is low. Beginning at Diamond Lk junction; west on State Hwy 138 to Crater Lk NP boundary; south on NP boundary to 2304; southeast on 2304 to 2300, southwest on 2300 to 9740; southeast on 9740 to US Hwy 97; south on Hwy 97 to 43; north and east on 43 to Klamath Marsh Rd; north on Klamath Marsh Rd to 86; north and west on 86 to US Hwy 97; south on Hwy 97 to Diamond Lk junction, point of beginning, excluding Klamath Marsh NWR. [MAP]

BIGHORN SHEEP HUNT DESCRIPTIONS

500 Series Hunt Descriptions

For those hunt descriptions with [MAP] following the description, maps can be found on our website at dfw.state.or.us/maps/index.asp.

Hunts 543A1, 543A2 AND 543A3: John Day Rvr - 65% public lands. That part of the John Day River Canyon from the town of Spray to McDonald Ferry/Rock Creek in Units 43 and 45.

Hunts 543B1, 543B2 and 543B3: E Deschutes Rvr - 40% public lands. That part of the Deschutes Rvr canyon from Sherar's bridge to the mouth east of the Deschutes Rvr. Access will be limited from the top of the canyon and boat or foot access will be required. Access through some private land may be by fee only.

Hunts 543C1, 543C2 and 543C3: W Deschutes Rvr - 40% public lands. That part of the Deschutes Rvr canyon from Sherar's bridge to the mouth that is west of the Deschutes Rvr. Access will be limited from the top of the canyon and boat or foot access will be required. Access through some private land may be by fee only.

Hunt 543D1: John Day Rvr Ewe - 65% public lands. That part of the John Day river canyon from the town of Spray to McDonald Ferry/Rock Creek in Units 43 and 45.

Hunt 543D2: Deschutes Rvr Ewe - 40% public land. All of the Deschutes Rvr canyon north of Sherar's bridge.

Hunts 546A: Aldrich - 59% public lands. That part of Unit 46 west of the following line; starting at junction of Hwy 26 and Dry Cr, follow Dry Cr south to West Dry Cr; follow

West Dry Cr south to FS Rd 2140; southeast on FS Rd 2140 to junction of FS Rd 21; follow FS Rd 21 south and east to Co Rd 63; west on Co Rd 63 to Unit 46 boundary, and all of Unit 37.

Hunt 546B: McClellan - 85% public lands. That part of Unit 46 east of the following line: starting at Junction of Hwy 26 and Dry Cr; follow Dry Cr south to West Dry Cr; follow West Dry Cr south to FS Rd 2140; southeast on FS Rd 2140 to junction of FS Rd 21; follow FS Rd 21 south and east to Co Rd 63, east on Co Rd 63 to Hwy 395; north on Hwy 395 to Hwy 26 to starting point.

Hunts 559A1: N Snake Rvr - 95% public lands. That part of Unit 59 north and west of the following line: Beginning at the mouth of Temperance Cr; southwest on trail 1778 to Warnock Corral; south then northwest on Rd number 4240 to Imnaha; and that part of unit 58 north and east of the following line; west along Corral Cr to FR 46; north on FR 46 to Buckhorn Spring; north along Cherry Cr to the Snake River.

Hunt 559A2: S Snake Rvr - 97% public lands. That part of Unit 59 south of the following line: Beginning at Imnaha; southeast then northeast on Rd number 4240 to Warnock Corral and trail 1778; northeast on trail 1778 to the Snake River.

Hunt 560B: Bear Cr - 100% public lands. That part of Unit 60 west of Lostine Rvr Rd and trails 1670, 1673 and 1947 to Frazier Pass on Unit 60 boundary.

Hunt 566A: Riverside - 70% public lands. That part of Unit 66 south of US Hwy 20.

Hunts 568A1 and 568A2: Sheepshead Mtns - 95% public lands. That part of Unit 68 north of the following line: Beginning at

Burns Junction; south 6 mi on US Hwy 95 to Crooked Cr/Mickey Hot Springs Rd (BLM Rds 6313000, 7282100 and 7282000); west on that route to East Steens Co Rd about 4 mi north of Alvord Ranch.

Hunts 568B1 and 568B2: E Whitehorse - 90% public lands. That part of Unit 68 east and south of the following line: Beginning at OR/NV state line near Denio, north on Co Rd 201 to Whitehorse Rd, east on Whitehorse Rd to Hwy 95, north then east on Hwy 95 to Jordan Valley, east on Jordan Valley - Silver City Rd to OR/ID state line.

Hunts 569A1 and 569A2: Steens Mtn - 75% public lands. That part of Unit 69 north of the following line: Beginning on State Hwy 205 at South Steens Lp Rd; east on South Steens Lp Rd to Blitzen Crossing; south and east following Blitzen Rvr, Ankle Cr and South Ankle Cr to northwest corner of Section 21 in T34S, R33E; due east on north section lines of sections 21 and 22 to Wildhorse Cr; south on Wildhorse Cr to East Steens Co Rd.

Hunt 569B: N Catlow Rim - 68% public lands. Those parts of Units 69, and 71 as follows: That part of Unit 69 west of the following line: beginning at the junction State Hwy 205 and South Steens Loop Rd; east on Steens Loop Rd to Blitzen Crossing; south following the Blitzen Rvr to BLM Rd 8247-1-AO near Huffman Camp; east and south on 8247-1-AO Rd through Smith Flat and down Skull Cr to Skull Cr Rd; west on Skull Cr Rd to Hwy 205. That part of Unit 71 south and east of the Jack Mountain Rd. [MAP]

Hunts 570B1 and 570B2: E Beatys Butte/Alvord Peaks - 85% public lands. Those parts of units 68, 69, and 70 as follows: In Unit 68 beginning at the intersection of Wildhorse Cr and East Steens Co Rd (unit boundary); south

BIGHORN SHEEP HUNT DESCRIPTIONS

and east on unimproved Rd past Serrano Springs, across Alvord Desert through Little Sand Gap to Whitehorse Rd about 1 mi west of Whitehorse Ranch; southwest on Whitehorse Rd to Fields-Denio Rd; north on Fields-Denio Rd to East Steens Co Rd (unit boundary); that part of Unit 69 not included in hunts 569A1, 569A2, and 569B, (see hunt descriptions for these hunts); that part of Unit 70 lying east of the following roads: starting on Hwy 140 at the OR/NV border, north on BLM Rd 6176-0-00 to BLM Rd 8249-0-00; north on Rd 8249-0-00 to Rock Cr Ln to unit boundary. [MAP]

Hunt 570C: Coleman - E Guano - That portion of Unit 70, excluding Hart Mountain NAR and Sheldon NAR lying west of the following Rds. Starting at Hwy 140 at the Nevada - Oregon border, north on BLM road 6176-0-00 to BLM Road 8249-0-00, north on 8249-0-00 to the unit boundary.

Hunts 575A1 and 575A2: S Central - 90% public lands. Unit 75; that part of Unit 71 north and west of Jack Mountain Rd, excluding Hart Mtn NAR; and that part of Unit 73 south of Lk Co Rd 5-14.

ROCKY MOUNTAIN GOAT HUNT DESCRIPTIONS

900 Series Hunt Descriptions

For those hunt descriptions with [MAP] following the description, maps can be found on our website at dfw.state.or.us/maps/index.asp.

Hunt 946A: Strawberry Mtn - 65% public lands. That part of Unit 46 east of US Hwy 395.

Hunts 950A1, 950A2 and 950A3: Elkhorn - All of Units 50 and 51.

HUNT 953A: S Wallowa Mtn - Units 53, 62, 63 and that portion of unit 60 that falls south of the following line. Beginning at Meads Flat Trailhead; southeast on Minam Rvr trail (1673) to Ivan Carper trail (1671); east on Ivan Carper trail (1671) to Lakes Basin trail (1810); east on Lakes Basin trail (1810) to Moccasin trail (1810A); east on Moccasin trail (1810A) to Glacier Lake trail (1806); southeast on Glacier Lake trail (1806) to junction with West Fork Wallowa trail (1820). [MAP]

Hunt 956A: N Wenaha - 100% public lands. That portion of Unit 56 within the Wenaha-Tucannon Wilderness; north of the Wenaha Rvr and west of Butte Cr.

Hunts 959A1 and 959A2: Hat Point - 95% public lands. That part of Unit 59 north of Freezeout Creek Rd 4230 and Saddle Creek Trail 1776.

Hunt 959B1 and 959B2: S Snake Rvr No. 1 and S Snake Rvr No. 2 - 95% public lands. That part of Unit 59 south of Freezeout Cr Rd 4230 and Saddle Cr Trail 1776.

Hunt 960A1: E. Hurricane Cr - 97% public land. That part of Unit 60 beginning at Wallowa Lk trailhead; south on trail 1820 to trail 1806; northwest on trail 1806 to trail 1810A; north on trail 1810A to trail 1810; west on trail 1810 to trail 1807; north on trail 1807 to Hurricane Creek Rd; north on Hurricane Creek Rd to Airport Ln; east on Airport Ln to Hwy 82; south on Hwy 82 to Wallowa Lk trailhead, point of beginning. [MAP]


Hunt 960A2: W. Hurricane Cr - 90% public lands. That part of Unit 60 beginning at Lostine; south along Lostine Rvr Rd and East Fork trail 1662 to trail 1810; north along trail 1810 to trail 1807; north along trail 1807 to Hurricane Cr Rd; north on Hurricane Cr Rd to Hwy 82; west on Hwy 82 to Lostine, point of beginning. [MAP]

Hunt 960B1 and 960B2: Goat Mtn No. 1 and Goat Mtn No 2 - 95% public lands. That part of Unit 60 as follows: Beginning at Boundary Campground; north on FR 040 to junction of Rd 8250; southeast on 8250 to junction of Lostine River Rd 8210; south on 8210 to Bowman Trail 1651; southwest on trail 1651 to junction of Bear Cr trail 1653; north on 1653 to Washboard Ridge Trail 1680; north on 1680 to Stanley Spring Trail 1677; north on 1677 to wilderness boundary; east on wilderness boundary to Doc Cr; north on Doc Cr to Bear Cr; north on Bear Cr to Boundary Campground, point of beginning. [MAP]

HUNT 960C: Copper Cr - 100% public land. That part of Unit 60 beginning at Bowman trailhead; west on trail 1651 to trail 1675; west on trail 1675 to trail 1673; southeast on trail 1673 to trail 1661; east on trail 1661 to trail 1662; north on trail 1662 to Lostine Rvr Rd; north on Lostine Rvr Rd to Bowman trailhead, point of beginning. [MAP]

R & J OUTFITTERS

Affordable trophy whitetail hunts in N.W. Missouri



176 B&C

5-Day, Fully Guided, Fair Chase Hunts with Lodging start at only \$1,800.00!

Thousands of private acres.
No trophy fees or hidden charges.


YES YOU CAN!

CALL TODAY: (305) 606-1611

www.randjoutfitters.com

With you wherever you go.

The most up-to-date hunting regulations online!



eRegulations.com

BLACK BEAR HUNT DESCRIPTIONS

700 Series Hunt Descriptions

Hunt 710A: NW Oregon - Units 10, 11, 12, 14, 15, 16 and 19.

Hunt 717A: Alsea-Stott Mtn - Units 17 and 18. There are specific weapon restrictions in the Cascade Head - Lincoln City area of the Stott Mtn Unit. See pg 88.

Hunt 722A: SW Oregon - Units 20, 21, 22, 23, 24, 25, 26, 27, 28, 29 and 30. **Exception:** Lands

within 1 mi of Rogue Rvr between Grave Cr and Lobster Cr and BLM N Bank Habitat Mgt Area are closed to bear hunting.

Hunt 731A: South Central - Units 31, 32, 33, 74, 75, 76 and 77.

HUNT 741A: White Rvr - Hood - All of Units 41 and 42.

Hunt 746A: S Blue Mtns - 49% public land. Units 37, 38, 45, 46, 47, 48, 50, 51, 65, 66, and 72.

Hunt 752A: Starkey-Ukiah - 50% public lands. All of Units 49 and 52 except the Starkey Experimental Forest and Range

fenced enclosure and a ¼-mi buffer outside the exterior 8-ft fence in unit 52.

Hunt 754A and 754T: Mt Emily - Walla Walla - 55% public land. Units 54 and 55.

Hunts 757A and 757T: Sled Springs-Chesnimnus - Units 57 and 58.

Hunts 760A and 760T: Minam-Imnaha - Units 60 and 61.

Hunt 762A: Pine Cr - Keating - Catherine Cr - Units 53, 62 and 63.

PREMIUM HUNTS

Premium Hunt Descriptions

HUNT L21: Indigo - All of Unit 21, excluding the N Bank Habitat Mgt Area.

HUNT L23: Melrose - All of Unit 23, excluding the N Bank Habitat Mgt Area.

HUNT L69 and N69: Steens Mtn - 80% public lands. Unit 69 excluding Malheur NWR and a 40-acre BLM shooting closure adjacent to the community of Frenchglen.

HUNT L71 and N71: Juniper - 90% public lands. All of Unit 71, excluding that part of Malheur NWR north of Foster Flat Rd. That portion of Hart Mtn NAR within the Juniper Unit is included.

HUNT N40: Maupin/Biggs - All of Units 40 and 43.

HUNT M69: Steens Mtn/B Butte - 80% public lands. Unit 69 excluding Malheur NWR and a 40-acre BLM shooting closure adjacent to the community of Frenchglen, and all of Unit 70 excluding Hart Mtn NAR.

WILDLIFE TRANSFER RECORD

When a game mammal or part thereof is transferred to the possession of another person, a written record (use form below) describing the game mammal or part being transferred indicating the name and address of the person who tagged the animal shall accompany such transfer and shall remain with such game mammal or part so long as the game is preserved. The person who tagged the animal will keep the paper tag or eTagging harvest confirmation information with any part of the game mammal they retain.

Hunter (person who originally tagged the animal) Transferring Wildlife:

Name: _____ Address: _____

Phone: _____ Date of Birth: _____ ODFW#: _____

Tag Issued Date and Time for paper tags: _____ Confirmation Number for electronic tags: _____

WMU: _____ Harvest Date and Time: _____

Signature: _____

SPECIES: _____ Antler points: _____ ☐ Entire carcass ☐ Parts List Parts _____

Transferred to:

Name: _____ Address: _____

Phone: _____ Reason for Transfer: _____

Welcome to the most Revolutionary Walk-in Cooler on the Planet

**Massive Savings • 50,000 Sold • Complete DIY
Get Connected - Stay Cool™**



CoolBot®
GET CONNECTED - STAY COOL™

BUILD YOUR OWN GAME OR MEAT COOLER

- Save \$1,000s by building your own walk-in cooler
- Cool a well insulated room down to 34 degrees with a CoolBot and window air conditioner
- Perfect for meat curing and aging
- Over 100,000 units sold in 70 different countries

Go to eregulations.com/coolbot to save \$20 on your order!

BI-MART

Employee Owned. Real Value. Every Day.

**We're here to help you
get ready for your next...**
Northwest Adventure!



ALLEN



SAVAGE



Hornady



ROCKY MOUNTAIN
HUNTING CALLS



Bushnell



RADIONICS



Shop Bi-Mart in-store and online. Save on great name brand hunting supplies!

80 stores throughout the Northwest • www.bimart.com