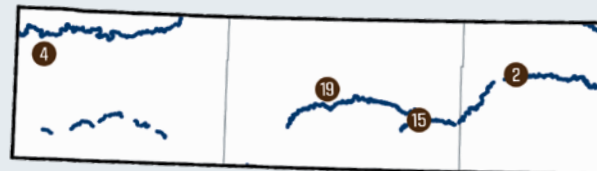


PUBLIC FISHING AREAS & ODWC FISHERIES OFFICES



The Sooner State offers plenty of opportunities for fishing from border to border. This map depicts the locations of popular fishing spots, listed in alphabetical order, as well as ODWC fisheries offices. Many other places to fish can be found in Oklahoma but are not shown here, such as "Close to Home" fishing waters that exist in some of the state's urban areas (see page 22). The lake names in blue type are Wildlife Department fishing areas. The region the area is located in the state can be found in parentheses.

ODWC FISHERIES OFFICES

DEPARTMENT HEADQUARTERS

P.O. Box 53465, Oklahoma City, 73152
1801 N. Lincoln Blvd., Oklahoma City, 73105
(405) 521-3721

Fisheries Division Chief - Ken Cunningham
Fisheries Division Assistant Chief - Richard Snow

PONCA CITY OFFICE

417 S. Silverdale Lane, Ponca City, 74604-7315
(580) 762-2248
(Call to determine staff availability; situated on the west end of Kaw Dam)

JENKS OFFICE

300 Aquarium Drive, Jenks, 74037-9998
(918) 299-2334
(Adjacent to the Oklahoma Aquarium)

PORTER OFFICE

9097 N. 34th St. W., Porter, 74454-2743
(918) 683-1031
(On U.S. 69, 1.5 miles north of Muskogee Turnpike)

MIAMI OFFICE

61091 E. 120 Road, Miami, 74354
(918) 542-9422
(Four miles north of Twin Bridges State Park)

BYRON STATE FISH HATCHERY

71082 Jefferson Road, Burlington, 73722-4625
(580) 474-2663
(Two miles north, 1 mile west of S.H. 38 & 11)

LAWTON OFFICE & J.A. MANNING STATE FISH HATCHERY

18795 S.H. 49, Lawton, 73507-6015
(580) 529-2795
(West of I-44 on S.H. 49 in Medicine Park)

OKLAHOMA FISHERY RESEARCH LABORATORY

500 Constellation, Norman, 73072-7900
(405) 325-7288

HOLDENVILLE STATE FISH HATCHERY

3733 S.H. 48, Holdenville, 74848-6009
(405) 379-5408
(Below Holdenville Dam)

CADDO OFFICE & DURANT STATE FISH HATCHERY

2021 Caddo Hwy., Caddo, 74729-3807
(580) 924-4087; (580) 924-4085
(Six miles north of Durant)

HIGGINS OFFICE

6733 SW S.H. 1, Wilburton, 74578-7634
(918) 297-0150
(Call for hours of operation)



CHECK OUT THE OKLAHOMA FISHING TRAIL

The Oklahoma Fishing Trail features the best of the state's fishing. Six loops cover the whole state; each is organized by lake and by species such as bass, crappie and catfish. Oklahoma has more shoreline miles than the East and Gulf coasts combined. Attractions along the way make any trip unforgettable! Oklahoma's a paradise for outdoor enthusiasts! For more, visit FishinOK.com.



PUBLIC FISHING AREAS

SW – ●

1. Altus-Lugert
2. Ardmore City
3. Burttschi
4. Chickasha
5. Clear Creek
6. Clinton
7. Comanche
8. Crowder
9. Doc Hollis
10. Duncan
11. Elk City
12. Ellsworth
13. Elmer Thomas
14. Fort Cobb
15. Frederick
16. Fuqua
17. Hall

18. Healdton
19. Humphreys
20. Jap Beaver
21. Jean Neustadt
22. Lawtonka
23. Mountain Lake
24. Scott King
25. Taylor
26. Tom Steed
27. Vanderwork
28. Waurika

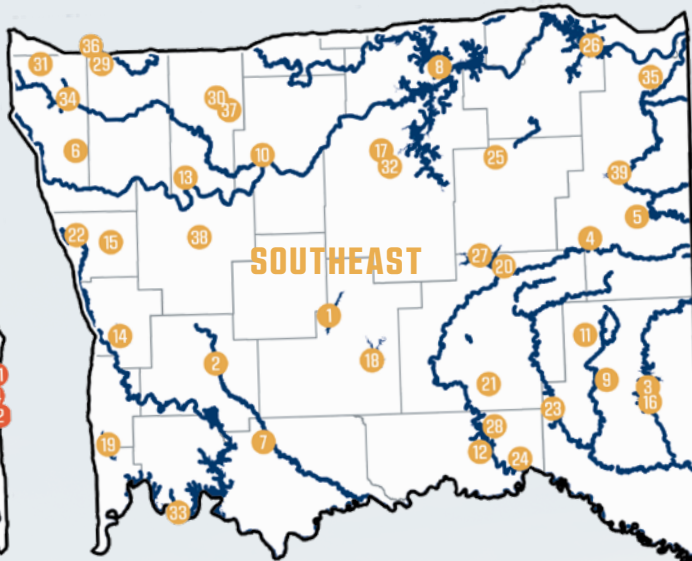
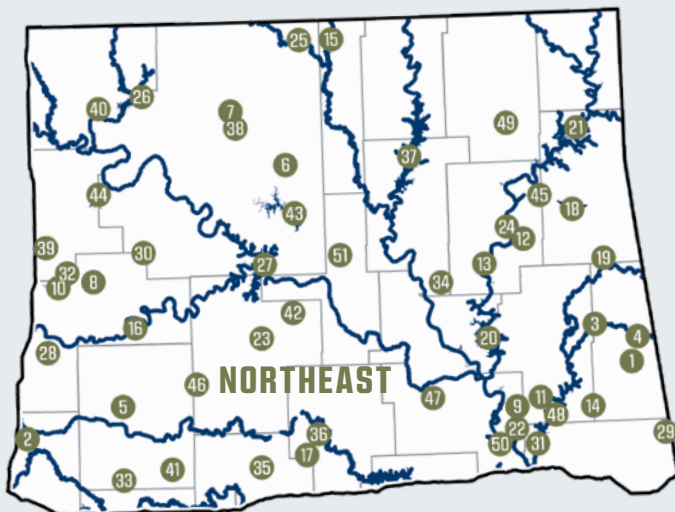
NW – ●

1. American Horse
2. Beaver River WMA
3. Canton
4. Carl Etling
5. El Reno

6. Ellis County WMA
7. Elmer
8. Evans Chambers
9. Fort Supply
10. Foss
11. Great Salt Plains
12. Guthrie
13. Hefner
14. Liberty
15. Optima
16. Overholser
17. Perry
18. Skipout
19. Sunset
20. Vincent
21. Watonga

SE – ●

1. Atoka
2. Blue River PF & HA
3. Broken Bow
4. Carl Albert
5. Cedar Lake
6. Dahlgren
7. Durant
8. Eufaula
9. Glover River
10. Holdenville
11. Honobia & Three Rivers WMAs
12. Hugo
13. Konawa
14. Lake of the Arbuckles
15. Longmire



- 16. Lower Mountain Fork River
- 17. McAlester
- 18. McGee Creek
- 19. Murray
- 20. Nanih Waiya
- 21. Ozzie Cobb
- 22. Pauls Valley
- 23. Pine Creek
- 24. Raymond Gary
- 25. Robbers Cave
- 26. Robert S. Kerr
- 27. Sardis
- 28. Schooler
- 29. Shawnee Twin 1 & 2
- 30. Sportsman
- 31. Stanley Draper
- 32. Talawanda 1 & 2
- 33. Texoma
- 34. Thunderbird
- 35. W.D. Mayo

- 36. Wes Watkins
 - 37. Wewoka
 - 38. Wintersmith Park
 - 39. Wister
- NE — ●**
- 1. Adair Park
 - 2. Arcadia
 - 3. Barren Fork Creek – Thomas A. Bamberger Sr. WMA
 - 4. Barren Fork WMA
 - 5. Bell Cow
 - 6. Birch
 - 7. Bluestem
 - 8. Boomer
 - 9. Camp Gruber (CGTC)
 - 10. Carl Blackwell
 - 11. Cherokee GMA
 - 12. Chimney Rock / W.R. Holway

- 13. Chouteau
- 14. Cookson WMA
- 15. Copan
- 16. Cushing
- 17. Dripping Springs
- 18. Eucha
- 19. Flint Creek
- 20. Fort Gibson
- 21. Grand
- 22. Greenleaf
- 23. Heyburn
- 24. Hudson
- 25. Hulah
- 26. Kaw
- 27. Keystone
- 28. Langston
- 29. Lee Creek
- 30. Lone Chimney
- 31. Lower Illinois River PF & HA – Simp and Helen Watts Management Unit

- 32. McMurtry
- 33. Meeker
- 34. Newt Graham
- 35. Okemah
- 36. Okmulgee
- 37. Oologah
- 38. Pawhuska
- 39. Perry CCC
- 40. Ponca
- 41. Prague
- 42. Sahoma
- 43. Skiatook
- 44. Sooner
- 45. Spavinaw
- 46. Stroud
- 47. Taft
- 48. Tenkiller
- 49. Vinita / Bull
- 50. Webbers Falls
- 51. Yahola