Regional Maps

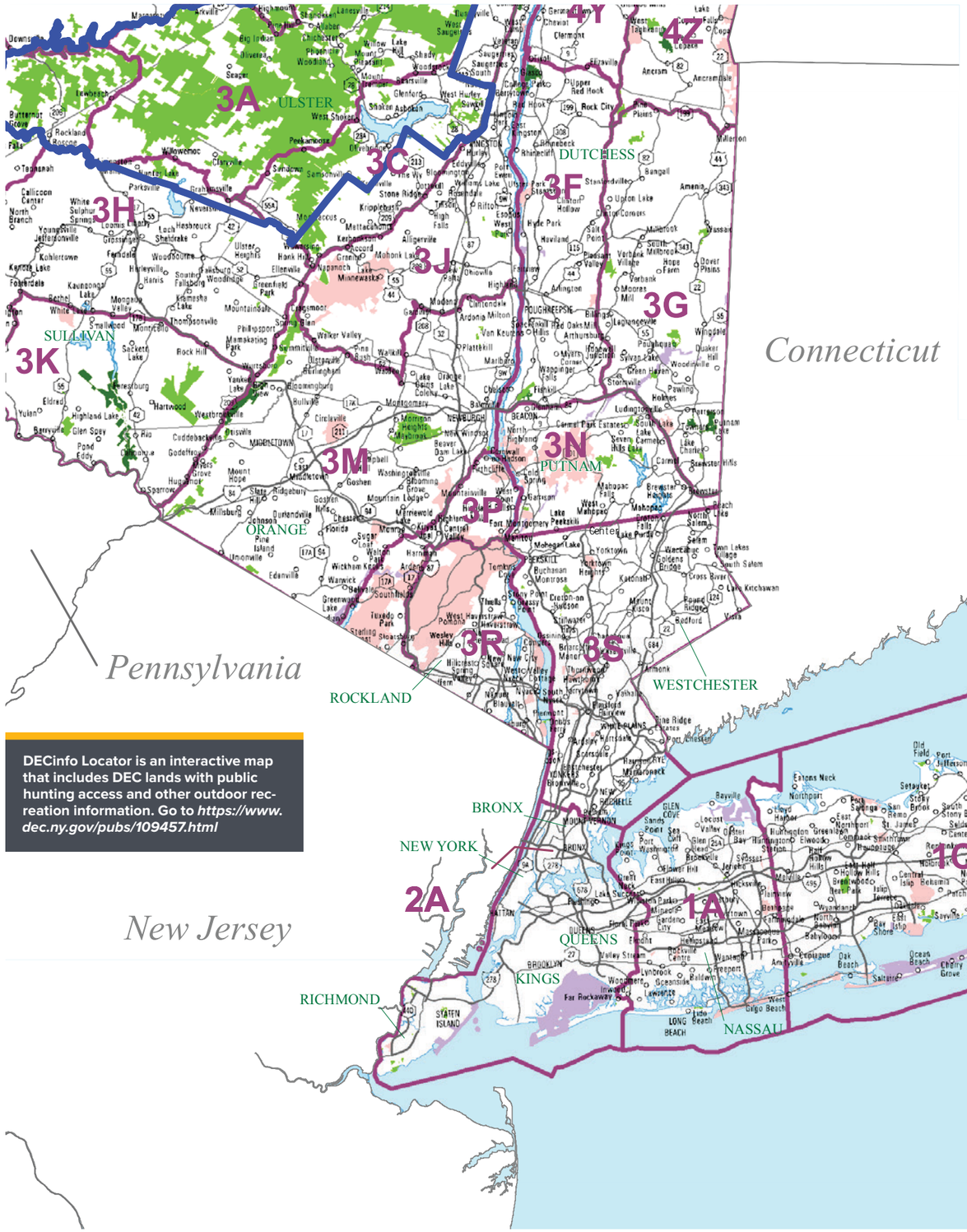

DECinfo Locator is an interactive map that includes DEC lands with public hunting access and other outdoor recreation information. Go to *https://www.dec.ny.gov/pubs/109457.html*

WMA Accessible Features for Regions 1 and 3

Suffolk
Edgewood Oak Brush Plains Preserve (Babylon, Huntington, Islip)
• 1.7 mi CP-3 trail*
Otis Pike Preserve (Riverhead, Brookhaven)
• Accessible Blind, Parking
Randall Pond, Ridge Conservation Area (Ridge)
• Fishing Access, Parking, Permit Station, Restroom, Viewing Area, Viewing Platform, 2.1 mi foot trails
Sullivan/Orange
Bashakill WMA (Mamakating, Deerpark)
• Fishing Access, Parking
Mongaup Valley WMA (Forestburgh, Highland, Lumberland, Deerpark)
• Blind, Parking, Restroom

* CP-3 - Motorized Access Program for People with Disabilities. Go to https://www.dec.ny.gov/outdoor/2574.html for application instructions and forms.

Did you know, in 2020 DEC Forest Rangers:

- Inspected 15,308 occupied campsites.
- Patrolled 10,760 miles on snowmobile.
- Conducted 10,514 snowmobile law safety checks.
- Made 3,131 state land offense tickets/arrests.
- Conducted 492 search and rescue missions.

https://www.dec.ny.gov/regulations/41086.html

1-833-NYS-RANGERS (1-833-697-7264)

FOREST
ENVIRONMENTAL CONSERVATION
STATE OF NEW YORK
RANGER

FIREWOOD WARNING

Your firewood may be hiding invasive pests that are killing our trees and forever changing the forests we love. Protect our trees.

Buy Local, Burn Local.

- It is illegal to bring untreated* firewood into New York State
- It is illegal to transport untreated firewood more than 50 miles from its source or origin
- When transporting firewood, you must carry proof of source (receipt from a vendor), origin (self-issued certificate from DEC website), or treatment (label showing treatment method)

* Treated firewood has been heated to 160°F for 75 minutes to eliminate pests living inside the wood. Treated firewood can be moved without restriction.

Failure to follow these regulations may result in a ticket.

For questions, call toll-free:
1-866-640-0652

State and federal quarantines exist that further restrict the movement of firewood. For more information, visit **www.dec.ny.gov** and search for "invasive insects".

NEW YORK STATE | **Department of Environmental Conservation**

Regional Maps

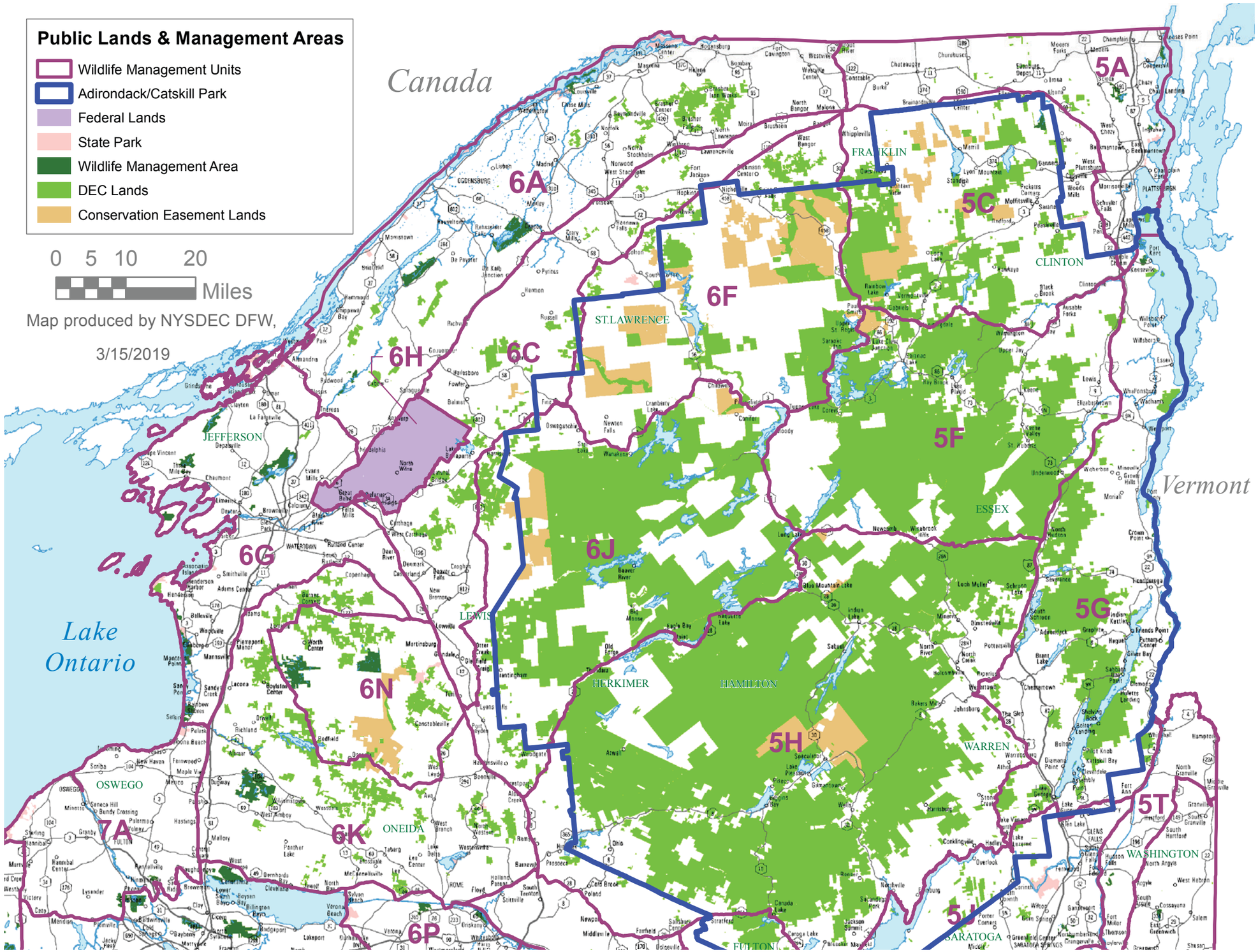

WMA Accessible Features for Regions 5 and 6

Clinton

Ausable Marsh WMA (Peru)
- Parking, Viewing Platform

Lake Alice WMA (Chazy)
- 0.4 mi CP-3 trail*

Kings Bay WMA (Champlain)
- Parking, Viewing Platform

Essex

Wickham Marsh WMA (Chesterfield)
- Parking, Viewing Platform, 0.1 mi foot trail

Jefferson

Black Pond WMA (Ellisburg)
- Fishing Access, Parking, Viewing Platform, 0.3 mi foot trail

Lakeview WMA (Ellisburg)
- Fishing Access, Parking, Restroom, 0.6 mi foot trails

Perch River WMA (Orleans, Pamelia, Brownville)
- Parking

Oneida

Utica Marsh WMA (Marcy, City of Utica)
- Parking

St. Lawrence

Fish Creek WMA (Macomb, DePeyster)
- Fishing Access, Hand Launch, Parking

Upper & Lower Lakes WMA (Canton)
- Accessible Blind, Blind, Parking, 0.5 mi foot trails

Wilson Hill WMA (Louisville)
- Blind, Boardwalk, Viewing Platform, 1.2 mi foot trails

Washington

Carters Pond WMA (Greenwich)
- Parking, Viewing Platform, 0.2 mi. foot trail

Washington Co. Grasslands WMA (Fort Edward)
- Parking, Viewing Platform

* CP-3 - Motorized Access Program for People with Disabilities. Go to https://www.dec.ny.gov/outdoor/2574.html for application instructions and forms.

Conservation Easements

Public hunting and trapping is allowed on the conservation easements shown on these maps, but because rules and regulations are different for each conservation easement, members of the public wishing to hunt or trap on a particular easement property are strongly encouraged to contact the local DEC office (see page 6) before planning a trip.

For more information on Conservation Easements, visit: *www.dec.ny.gov/lands/41156.html*

Regional Maps

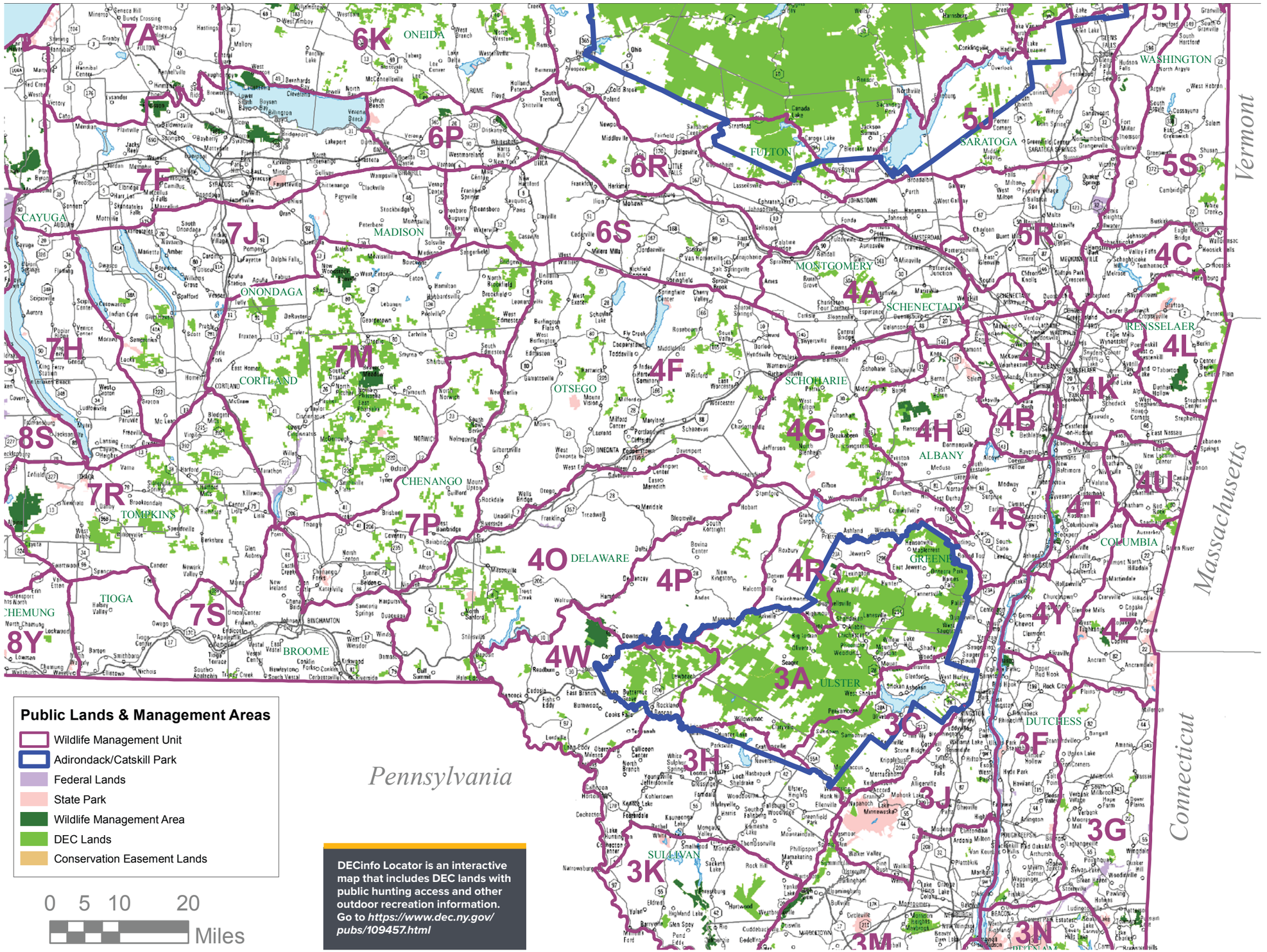

Public Lands & Management Areas

- Wildlife Management Unit
- Adirondack/Catskill Park
- Federal Lands
- State Park
- Wildlife Management Area
- DEC Lands
- Conservation Easement Lands

0 5 10 20 Miles

DECinfo Locator is an interactive map that includes DEC lands with public hunting access and other outdoor recreation information. Go to *https://www.dec.ny.gov/pubs/109457.html*

WMA Accessible Features for Regions 4 and 7

Albany

Partridge Run WMA (Berne)

- CP-3 — Motorized Access Program for People with Disabilities. Go to *https://www.dec.ny.gov/outdoor/2574.html* for application instructions and forms.

Greene

Vosburgh Swamp WMA (Coxsackie, Athens)

- Accessible Blind, Boardwalk, Parking

Onondaga

Hamlin Marsh WMA (Clay)

- Accessible Blind, Boardwalk, Parking, Viewing Platform, 0.1 mi foot trail

Three Rivers WMA (Lysander)

- Parking, Viewing Platform, 0.1 mi foot trail

Oswego

Deer Creek Marsh WMA (Richland)

- Dock, Boardwalk, Hand Launch, Parking, 0.1 mi foot trail



2021–22 HABITAT & ACCESS STAMP

Donate Toward Improving New York's Habitat and Increasing Access for Fish & Wildlife Recreation

All funds from stamp purchases are used for projects aimed towards conserving habitat and increasing access to public and private lands for outdoor recreational opportunities.

To make your $5 donation today, go to www.dec.ny.gov/permits/47452.html, visit your local license issuing agent, or call 1-866-933-2257.