

2022-2023

NEVADA



# BIG GAME

HUNTING REGULATIONS & SEASONS



» License and Tag Information Page 4

» Myth Busting the One-Horn Ram Page 6

» 2022 Big Game Seasons and Tag Quotas Page 11




# GET ONLINE GET OUTSIDE



BUYING YOUR FISHING AND HUNTING  
LICENSE OR REGISTERING YOUR  
BOAT HAS NEVER BEEN EASIER WITH  
NDOW'S LICENSE SIMPLIFICATION AND  
STREAMLINED LICENSING WEBSITE.

SCAN THE QR CODE TO PURCHASE YOUR  
LICENSE FROM YOUR SMART DEVICE.



**NDOWLICENSING.COM**



# NEVADA BIG GAME

## HUNTING REGULATIONS & SEASONS

### CONTENTS

Director's Message.....	2
Department of Wildlife Regional Offices.....	3
Hunting License and Tag Fees and Requirements.....	4
Myth Busting the One-Horn Ram.....	6
Big Game Identification.....	8
Water in the Valley of Fire.....	10
Big Game Seasons and Quotas .....	11
Antelope .....	11
Bighorn Sheep [(Nelson) Desert, California, and Rocky Mountain].....	14
Mountain Goat.....	16
Elk.....	17
Mule Deer .....	21
Black Bear/Mountain Lion.....	27
General Hunting Laws and Regulations.....	35
Eligibility Waiting Periods.....	40
NDOW Celebrates 75 Years .....	41
Specialty Tags & Specialty Hunts.....	42
Nonresident Guided Hunt Deer Tags.....	44
Weapons Regulations.....	46
Help Prevent CWD from Spreading .....	48
Hunters Must Respect Private Property.....	49
Areas Closed to Hunting.....	50
Tag Regulations .....	51
Demerits, Penalties, and Common Violations .....	52
NDOW Wildlife Management Areas.....	54
Transportation Permit Vendors .....	59
Sunrise/Sunset Tables .....	60

### STATE OF NEVADA

Steve Sisolak, **Governor**

### STATE BOARD OF WILDLIFE COMMISSIONERS

Tiffany East, **Chairwoman**

Tommy Caviglia, **Vice Chairman**

Jon Almberg, Tom Barnes, Casey D. Kiel, David McNinch,  
Ron Pierini, Shane Rogers, and Alana Wise.

### NEVADA DEPARTMENT OF WILDLIFE

Tony Wasley, **Director**

Mike Scott, **Game Division Administrator**

Chris Vasey, **Conservation Education Division Administrator**

Mike Maynard, **Chief Game Warden**

Advertising in this publication lowers production costs. NDOW does not otherwise benefit financially from the advertising in this or any other NDOW publication.

### NOTE:

Changes to regulations are marked in **blue, bold italics**.



## THE NEVADA DEPARTMENT OF WILDLIFE CELEBRATES 75 YEARS!



Individuals with hearing impairments may contact the Department at 775-688-1500 via a text telephone (TTY) telecommunications device by first calling the State of Nevada Relay Operator at 1-800-326-6868. This publication will be made available in an alternative format upon request.





## DIRECTOR'S MESSAGE

Nevada is the driest state in the nation, so it's only natural that we are focused on water and the impact that it has on our wildlife and wild spaces.

Unfortunately, as it relates to precipitation, times have been more than a little tough recently. Nevada—and indeed the entire southwest—is experiencing a megadrought, which in 2022, is presenting the worst drought conditions in more than 1,200 years. In many areas, this drought is having a major impact on Nevada's wildlife. Less precipitation typically means less food for wildlife on the landscape, and the sparse food that is available provides fewer nutrients.

That's not to say that all hope is lost, however. Much like the ebbs and flows in Nevada's water cycles, some species in certain parts of the state are experiencing bright spots in terms of population growth and herd performance. Mule deer herds in areas 6 and 10 are above management objectives for buck ratios. In addition, some antelope herds in Lander and Elko Counties are experiencing good population growth.

It's important for us sportsmen and women, as stewards of the landscape and the state's natural resources, to examine our own impact on the state's water supply. While the average person might not think their water-conservation efforts have a huge impact in the grand scheme of things, together we can make a difference. However big or small of an impact you're able to make, just remember that wildlife conservation starts at home. When we work together to protect and conserve this state's resources, great things can be accomplished.

I further encourage you to make your voice heard when it comes to wildlife management policy. Successful and durable wildlife conservation thrives via collaboration and partnership and includes significant public input. Head to [ndow.org](http://ndow.org) and [nvboardofwildlife.org](http://nvboardofwildlife.org) to read about how the Department and the public play a role in conservation decisions. After all, the wildlife of Nevada belongs to the citizens of Nevada.

I wish you luck in your big game hunting adventures this year and ask you to remember to keep in mind your impact on wildlife as you're out recreating. From the farthest reaches of this great state and everywhere in between, the wildlife and NDOW thank you for making an impact.

Sincerely,

**Tony Wasley**

Director, Nevada Department of Wildlife

EST. 2004

**J.F. GRIFFIN**  
PUBLISHING

Williamstown, MA | Birmingham, AL

## About This Book

This high-quality guide is offered to you by the Nevada Department of Wildlife through its unique partnership with J.F. Griffin Publishing, LLC.

The revenue generated through ad sales significantly lowers production costs and generates savings. These savings translate into additional funds for other important agency programs.

If you have any feedback or are interested in advertising, please contact us at 413.884.1001 or at [www.JFGriffin.com](http://www.JFGriffin.com)

### Graphic Design:

Jon Gulley, Dane Fay,  
Evelyn Haddad, Chris Sobolowski



JFG  
PUB.

eRegs

This guide is also  
available online at

**eRegulations.com**



# DEPARTMENT OF WILDLIFE REGIONAL OFFICES

## WESTERN REGION OFFICE

1100 Valley Rd.  
Reno, NV 89512  
(775) 688-1506

## EASTERN REGION OFFICE

60 Youth Center Rd.  
Elko, NV 89801  
(775) 777-2300

## SOUTHERN REGION OFFICE

3373 Pepper Lane  
Las Vegas, NV 89120  
(702) 486-5127

## ELY OFFICE

1218 N. Alpha St.  
Ely, NV 89301  
Phone: (775) 289-1655 ext. 21  
(Hours subject to change, please call ahead.)

## FALLON OFFICE

380 West B. St.  
Fallon, NV 89406  
(775) 423-3171  
(Hours subject to change, please call ahead.)

## WINNEMUCCA OFFICE

705 E. Fourth St.  
Winnemucca, NV 89445  
(775) 623-6565  
(Hours subject to change, please call ahead.)

## WESTERN REGION



## EASTERN REGION



## HOW TO USE THIS BOOK

1. The first part of the book is to help clarify where our offices are located.
2. The center has our big game identification pages, big game hunts listed, season dates, and 2022 quotas.
3. The back of the book has general hunting laws and regulations, open areas to hunt, and sunrise/sunset tables.

**NOTE:** Changes to regulations are marked in *blue, bold italics*.

### Thanks for reading! Still want more?

Visit [ndow.org](http://ndow.org) or follow us on social media!



This publication receives funding through the Federal Aid in Wildlife Restoration program as educational material. Federal Laws prohibit discrimination on the basis of race, color, national origin, age, disability, and sex. If you believe you have been discriminated against in any NDOW program, activity, or facility, please write to the following:

#### Director

Nevada Department of Wildlife  
6980 Sierra Center Parkway,  
Suite 120  
Reno, NV 89511

#### U.S. Fish and Wildlife Service

Diversity Program Manager  
4401 North Fairfax Drive,  
MS: 7072-43  
Arlington, VA 22203



This regulation brochure contains only a synopsis of the hunting laws for the State of Nevada. Complete text of the laws and regulations may be obtained by contacting the Nevada Department of Wildlife or by checking our website at [ndow.org](http://ndow.org).

# NEVADA HUNTING LICENSES AND TAG FEES

Purchase your license at [ndowlicensing.com](http://ndowlicensing.com). Prices listed do not include a \$1 processing fee that will be added at time of purchase.

## RESIDENT

### HUNTING LICENSES

LICENSE	FEES
<b>COMBINATION &amp; HUNTING</b>	
<b>Adult Combination</b> – 18 years of age and older	\$75
<b>Youth Combination</b> – 12–17 years of age	\$15
<b>Adult Hunting</b> – 18 years of age and older	\$38
<b>Apprentice Hunting License</b> – 12 years of age and older (Available only at NDOW offices)	\$15

### SPECIALTY COMBINATION (VERIFICATION REQUIRED)

<b>Senior Specialty Combination</b> – At least 65 years of age and six months residence in Nevada	\$15
<b>Serviceman Specialty Combination</b>	\$15
<b>Severely Disabled Specialty Combination</b>	\$15
<b>Disabled Veteran Specialty Combination</b>	\$15
<b>Native American Specialty Combination</b>	\$10

## NONRESIDENT

### HUNTING LICENSES

LICENSE	FEES
<b>COMBINATION &amp; HUNTING</b>	
<b>Adult Combination</b> – 18 years of age and older	\$155
<b>Youth Combination</b> – 12–17 years of age	\$15
<b>Apprentice Hunting License</b> – 12 years of age and older (Available only at NDOW offices)	\$15
<b>1-Day Combination Permit to Fish &amp; Hunt Upland Game and Waterfowl</b> – 18 years of age and older	\$23
» Consecutive Day	\$8



### TAG FEES

In Nevada big game seasons are established for antelope, black bear, deer, elk, bighorn sheep, mountain goat, and mountain lion. Tags for all game species, except mountain lion, are awarded through a random, computerized tag draw process held in late May. Mountain lion tags are available over the counter at Nevada license agents, online at [ndowlicensing.com](http://ndowlicensing.com), and at Department offices statewide. Mountain lion season is open year-round.

TAGS/OTHER FEES	FEES
<b>APPLICATION FEES (NONREFUNDABLE)</b>	
<b>Silver State tags</b>	\$20
<b>Partnership In Wildlife tags</b>	\$10
<b>All other big game tags</b> (except mountain lion)	\$10
<b>Elk management fee</b> (per elk hunt application)	\$5
<b>Predator fee</b> (per application)	\$3
<b>Bonus point only application</b> (exempt from elk management and predator fees)	\$10
<b>Processing fee</b> (per application)	\$1

<b>RESIDENT TAGS</b>	
<b>Deer Tags</b>	\$30
<b>Antelope Tags</b>	\$60
<b>Black Bear Tags</b>	\$100
<b>Bighorn Sheep Tags</b>	\$120
<b>Elk Tags</b>	\$120
<b>Rocky Mountain Goat Tags</b>	\$120
<b>Mountain Lion Tags</b>	\$29

<b>NONRESIDENT TAGS</b>	
<b>Deer Tags</b>	\$240
<b>Antelope Tags</b>	\$300
<b>Black Bear Tags</b>	\$300
<b>Bighorn Sheep Tags</b>	\$1,200
<b>Antlered Elk Tags</b>	\$1,200
<b>Antlerless Elk Tags</b>	\$500
<b>Mountain Lion Tags</b>	\$104

<b>DUPLICATE</b>	
<b>Duplicate Tag</b>	\$10

## FIRST-COME, FIRST-SERVED

The First-Come, First-Served (FCFS) queue will be accessible at [ndowlicensing.com](http://ndowlicensing.com) on July 1. This queue offers NDOW customers the ability to purchase any tags remaining after the second draw or any returned tags without an eligible alternate. Waiting periods and bonus-point costs apply for FCFS tags.



## LICENSE REQUIREMENTS

Any person 12 years of age or older who hunts game birds or mammals in Nevada is required to have a hunting license.  
(Refer to NRS 502.010)

Youths 14 years and older who possess a valid license and have received parental permission may hunt unaccompanied.  
(Refer to NRS 202.300)

If a youth younger than 18 is applying for a license to hunt, the youth's parent or legal guardian must sign the application acknowledging that they have been advised of the provisions in NRS 41.472.

(Refer to NRS 502.060)

## OPTIONS FOR RETURNING A TAG AND REFUNDS OF HUNTING FEES

A person who successfully draws a tag has seven days to electronically return their tag to the Department.

Tags can be returned to the Department up to the day before the start of the hunt for bonus point restoration.

Tags returned to the Department will be issued to an available alternate, available in the second draw, and finally available for purchase in the First-Come, First-Served program.

(Refer to NAC 502.4215)



Depending on the circumstances surrounding a hunter's inability to hunt on a tag, that person can choose to defer that tag to the next year's season or receive a restoration of bonus points.  
(Refer to NAC 502.422)

Tag holders who are diagnosed as terminally ill can choose to transfer their tag to certain family members.

(Refer to NAC 502.422)

An applicant who is unsuccessful in the big game draw may return the purchased hunting license for a refund if the license was purchased solely to apply for a tag. Bonus points will not be awarded if a license is returned.

(Refer to NAC 502.4225)

## SOCIAL SECURITY NUMBER

Laws regarding child support mandate that any person who is required by federal law to have a social security number must provide the number to obtain a business, occupational, or recreational license. Federal Law – 42 U.S. Code § 666; Nevada Statute – NRS 502.063, 503.5833, 504.390.

## POSSESSION AND DISPLAY OF LICENSE

Every person required to have a license while hunting, trapping, or fishing shall have that license in their possession and available for inspection upon demand of any officer authorized to enforce the fish and game laws of the state of Nevada.

(Refer to NRS 502.120)



Photo provided by Pete Rissler



# MYTH BUSTING THE ONE-HORN RAM

NDOW's newest hunt provides a once-in-a-lifetime chance at a special sheep.

By Mike Cox, Bighorn/Mountain Goat Staff Biologist

This is the first year that NDOW has offered the One-Horn Ram Hunt. The idea came from various bighorn hunters and guides who have reported seeing one-horn rams while scouting or hunting. Mature rams that only have one full horn are not contributing to the breeding of ewes and are not desirable to be harvested in standard ram hunts. Harvesting of these one-horn rams will have no impact on the productivity of the herd and may actually be a benefit to the herd where water and forage resources are limited.

The number of one-horn rams in a herd is not well quantified. It is more of a phenomenon in Mojave Desert bighorn herds and the proportion of one-horn rams to total rams is highly variable from one herd to the next. It normally occurs in older rams, typically 7 years or older. So, for a given herd that might have 20 older-age rams, there might be one or two one-horn rams. For a herd like the Muddy Mountains in southern Nevada with a higher prevalence of one-horn rams, there may be five-ten out of 75 older-aged rams.





## HOW TO LOSE A HORN

What causes horn loss? The most common cause is an upper nasal cavity bacterial infection. The condition is best known as Sinusitis, but there are other medical terms to describe the infection and its destruction of the bone tissue. Associated with the bacterial infection is a bot fly infestation in the living horn core inside the horn sheath. The bot fly larvae feed off the horn's bony core flesh and along with the bacterial infection, will destroy and "rot" the inner bone tissue and the horn sheath (made of keratin, same material as your fingernails), eventually causing the horn to fall off within a few inches of the skull.

It is extremely important for hunters during this hunt to take their time and clearly view both sides of the ram's horns to ensure the shortest horn is less than half the length of the longest horn. When in doubt, don't pull the trigger. A one-horn ram hunt is considered a "management hunt" which is defined in Nevada Administrative Code (NAC) as "a hunt established to seek harvest of additional wildlife within a population".

NDOW may pursue other management ram hunts where extremely high ram to ewe ratios exist or an "open hunt" concept where consistently low hunter success occurs due to dense tree cover, very challenging access to a unit, and/or extremely low bighorn density.

## BIGHORN MYTH BUSTING

- The disease that causes bighorn sheep to die of pneumonia in all-age die-offs and chronic lamb mortality for years after is a combination of several bacteria or pathogens that live in the upper respiratory tract of bighorn and not in the soil. The "trigger" pathogen was brought to the western U.S. by domestic sheep in the 1800s, transmitted through wild and domestic sheep interaction, and caused entire herds to be extirpated. Because of our successful bighorn sheep restoration efforts across various "interconnected chains" of mountain ranges, naturally wandering bighorn seeking resources and animals to breed, are not only sharing genetics (a good thing) from herd to herd but are also transmitting the deadly pathogens to adjacent bighorn herds (a bad thing).
- Historically, before European man explored and settled the west, the entire state of Nevada and the entire Great Basin and Mojave Desert areas were inhabited by desert bighorn sheep. Even today, we see desert bighorn inhabiting and thriving in a wide variety of habitats from along Lake Mead at 1,200 feet to almost 12,000 feet on top of Mt. Jefferson. There are no geographical boundaries to four-legged animals in Nevada. Within 2 years of a desert bighorn transplant in eastern Nevada, 4 Rocky Mountain bighorn rams went on a 100 mile "walk," found the new herd, and bred desert bighorn ewes, refuting the idea that for



Captured one-horn ram from November 2021 in southern Nevada.

thousands of years, Nevada had 3 separate bighorn subspecies.

- Though Nevada issues more bighorn ram tags than any other state in the west, there still are many applicants who have yet to draw a tag. Some people are not supportive of the Specialty ram tags issued each year that could be going to the "average Joe". In 2021 there were only eight of 385 total rams tags that were either auctioned off or won in a special draw like Silver State, PIW, or

Dream Tag programs. That is only 2 percent of the total ram tags. Better yet, in 2021 Specialty ram tags generated \$974,000 compared to only \$83,000 from all resident and nonresident standard tags. That is almost 12 times as much funding that is available for worthy wildlife projects like bighorn translocations and conservation efforts, fire rehabilitation and seedings, land acquisition of critical wildlife habitat, and so many more.





### ANTELOPE HORNS SHORTER THAN EARS

- Adult female antelope have ears about 5 to 5 ½ inches long
- Female horns (if present) are usually less than 4 inches long
- Female antelope do not have a black patch on cheek
- Female antelope do not have black band from eyes to nose
- Juvenile males may be legally harvested (horns must not be longer than ears)
- Typically yearling bucks and fawn bucks have black cheek patch



### ANTELOPE HORNS LONGER THAN EARS

- Adult male antelope have ears about 5 ½ to 6 inches long
- Mature males have horns from 12 to 19 inches long
- Presence of black patch of hair on cheek
- Adult males typically have a black band on face from eyes down to the nose



### ELK

- Smaller than moose
- Size: 4-5 ft at the shoulder, females weigh 400-500 lbs, males weigh 700-800 lbs
- Body is light brown in color with long, dark brown hair on neck and a distinct light tan rump patch
- Males have branched antlers with each antler point originating from a main beam

### MOOSE (ILLEGAL TO HARVEST)

- Larger than elk with a noticeable hump on the shoulders
- Size: 5-7 ft at the shoulder, females weigh 600-800 lbs, males weigh 850-1,100 lbs
- Body is uniformly brown to black in color. Lower legs can be light tan or white
- Long nose, overhanging upper lip, and a prominent dewlap (flap of skin) hanging from the neck
- Males have palmate antlers with each tine originating from a broad, flat surface



### BIGHORN RAM

- Mature rams weigh 175-300 lbs, with Rocky Mountain bighorn the heaviest and desert bighorn the lightest
- Mature rams have ¾ to full (circle) curl horns that are 28-40 inches long with base circumference of 13-16 inches
- Horns are a heavy hard sheath that grow on top of a bony core that angle back from the skull about 15 inches
- Entire body pelage color is light tan for deserts to dark brown for Rocky Mountain except for white muzzle and rump patch
- Have prominent visible testicles



### EWES

- Narrow, sickle shaped horns with base same width as eye
- Ears are 4-4½ inches in length
- Relatively wide space between base of horns
- Squat to urinate
- No testicles

The Nevada Bighorn Ewes Identification Course is online and available at the following website: [hunter-ed.com/nevada-sheep-id/](http://hunter-ed.com/nevada-sheep-id/)





Lamb



Yearling

### RAM LAMBS AND YEARLING RAM (ILLEGAL TO HARVEST)

- Wide, triangular-shaped horn bases twice the width of eye
- Desert ram lambs in the fall-horn base wider than eye and 5- to 6-inch horn with little curve if any and gray horns vs. tan curved ewe horns
- Wider, pronounced forehead
- Narrow spacing between horn bases
- Stretch rear legs during urination
- Testicles visible, especially from rear
- Belly spot or penis seen from side view



### WOLF (ILLEGAL TO HARVEST)

- Nose is broad and blocky
- Ears are more rounded and relatively short
- Weighs 50-90 pounds
- Legs are longer
- Fur color is similar to coyotes; gray, black, rust, or buff
- Moves more fluidly
- Resembles a German shepherd with longer legs and larger feet



### COYOTE

- Nose is slender and pointed
- Ears are prominent, pointed and relatively long
- Weighs 20-35 pounds
- Legs and feet are smaller
- Fur color is similar to wolves: grizzled gray, rust, or buff; rarely white or black
- Moves in a manner that appears to be hopping or bouncing



### MOUNTAIN GOAT

- Fur is long, coarse, dense hair with off-white color over entire body with a beard
- Adults stand about 3½ feet tall with stocky front torso and pronounced hump between front shoulders
- Legs are relatively short but with proportionally large hooves for sure-footedness along vertical cliffs
- Both sexes have narrow sharply pointed black horns that flare back and to the side above the ears less than 12 inches long
- Billies (males) urinate by stretching while standing and Nannies (females) urinate by squatting their rear legs

# RECOVERING AMERICA'S WILDLIFE ACT

This bill is critical to the future of wildlife and habitat in Nevada.

Together we can  
**conserve** wildlife,  
**create** jobs,  
**recover** habitat, and  
**protect** the future.

**#recoverwildlife**



# WATER IN THE VALLEY OF FIRE

**How the Nevada Department of Wildlife manages one of the state's largest bighorn sheep populations.**

**By Joe Bennett, Game Division Southern Region Supervisor**

Nevada is the driest state in the nation and has been experiencing exceptional drought the last two years. In 2021, the Department hauled more than 44,000 gallons to Hunt Unit 268 alone and more than 150,000 gallons of water to southern Nevada since October 2020. It is not difficult to imagine that when you average 180 gallons per bucket—with helicopter costs per hour ranging from \$800-2,200 per hour—this is an expensive endeavor. These water hauls would not be possible without sportsmen and women's contributions through the tag application process, license sales, and purchasing of equipment that contribute to Pittman-Robertson funds. In addition, direct contributions from our non-governmental organization community play a critical role in the department conducting these efforts.

One particular area of note is Valley of Fire in southern Nevada, where some of Nevada's largest and most resilient herds of desert bighorn sheep live. With summer temperatures regularly reaching more than 100 degrees, these herds need all the help they can get when it comes to water, prompting the Department to construct a permanent water source for the thirsty herds.

## LESSENING THE BURDEN

The challenges of hauling water prompted the department to think of innovative ways to adaptively manage the bighorn sheep population in Unit 268 and decrease our water liability. One way was to work with state lands and the Fraternity of Desert Bighorn Sheep to install a permanent water source near the Beehive Group Use Area within Valley of Fire State Park. The water source is unique in the fact that the Department tied directly into the parks water line. The project will provide 4,600 gallons of water on site for years to come, relieving pressure from nearby remote water projects. This project will not only serve as a vital water source to provide sheep for more traditional users into the future, it will also provide a unique opportunity for wildlife viewing and park visitors to experience bighorn sheep in their natural habitat.

It is also important to note that all wildlife benefit from water developments. Everything from ringtail cats, to eagles, to bats utilize water-development projects. Water consumption is estimated at 1.25 gallons per day in the height of summer for a bighorn sheep in the Mojave Desert, showing just how vital this precious resource is to the survival of these desert animals.

## THE WORK CONTINUES

Now that the water development is completed, and a plan is set forth regarding water hauls in Unit 268, NDOW staff can reflect on what this project means for our constituents.

This new water development was named after one of the founding members of the Fraternity of Desert Bighorn Sheep, Eddie Pribyl, and his family. Once the project was concluded after a long day's work, the fraternity hosted a dinner at the camp site. It was a sentiment to everyone's passion for the conservation of bighorn sheep as emotions flowed through the crowd once the stories and speeches began. Without the countless hours that our volunteers donate on these projects that can be used as in-kind match, much of the work we conduct in this unit would not be possible.

Thank you to everyone who participates in traditional and nontraditional wildlife recreation. It's projects like these that really make an impact on both hunting and wildlife viewing in the Silver State.





# NEVADA BIG GAME SEASONS AND QUOTAS

## LIMITS AND HOURS

The limit is one animal per tag and the hunting hours are one-half hour before sunrise to one-half hour after sunset for all big game hunts, unless otherwise specified. New hunts, dates or units added to a hunt in 2022 are marked in **bold italics**.

**PLEASE NOTE:** Additional access may be available through private lands. Please visit the "Incentive and Compensation Maps" page on the NDOW website ([ndow.org](http://ndow.org)) for more information.

## HELICOPTER OVERFLIGHTS AND YOUR HUNT

Helicopter surveys may be conducted during hunting seasons. The monitoring flights are timed to occur during the most effective months of the year to check on important parameters including ratio of bucks to does, fawn recruitment, and calf production. While we try to avoid surveys during open hunting seasons, sometimes it cannot be avoided. We apologize for any disturbance this may cause and will make every effort to limit this activity during your hunt.

## ANTELOPE

Resident Hunts.....	11
Nonresident Hunts .....	13

## BIGHORN SHEEP

### Nelson (Desert) Bighorn Sheep

Resident Hunts.....	14
Nonresident Hunts .....	15

### California Bighorn Sheep

Resident and Nonresident Hunts.....	16
-------------------------------------	----

### Rocky Mountain Bighorn Sheep

Resident Hunts.....	16
---------------------	----

## MOUNTAIN GOAT

Resident Hunts.....	16
---------------------	----

## ELK

Resident Hunts.....	17
Nonresident Hunts .....	20

## MULE DEER

Resident Junior Hunts.....	21
Resident and Nonresident Hunts .....	22

## BLACK BEAR

Resident and Nonresident Hunts.....	27
-------------------------------------	----

## MOUNTAIN LION

Resident and Nonresident Hunts.....	27
-------------------------------------	----

# NEVADA ANTELOPE HUNTS (NAC 502.341)



## RESIDENT

## ANTELOPE HUNTS

### HORNS LONGER THAN EARS

ANY LEGAL WEAPON		
UNIT GROUP	SEASON DATES	2022 QUOTA
011	Aug 22 - Sept 7	35
012 - 014	Aug 22 - Sept 7	120
015	Aug 22 - Sept 7	55
021, 022	Aug 22 - Sept 7	35
031	Aug 22 - Sept 7	90
032, 034	Aug 22 - Sept 7	40
033 Early	Aug 22 - Aug 28	25
033 Late	Aug 29 - Sept 7	25
035	Aug 29 - Sept 7	15
041, 042 Early	Aug 22 - Aug 28	25
041, 042 Late	Aug 29 - Sept 7	25

ANY LEGAL WEAPON (CONTINUED)		
UNIT GROUP	SEASON DATES	2022 QUOTA
043 - 046	Aug 22 - Sept 7	120
051	Aug 22 - Sept 7	35
061, 062, 064, 071, 073	Aug 22 - Sept 7	140
065, 142, 144 <sup>A</sup>	Aug 22 - Sept 7	25
066	Aug 22 - Sept 7	25
067, 068	Aug 22 - Sept 7	65
072, 074, 075	Aug 22 - Sept 7	90
076, 077, 079, 081, 091	Aug 22 - Sept 7	30
078, 105 - 107, 121	Aug 22 - Sept 7	25

<sup>A</sup> That portion of Unit 144 in Eureka County.

<sup>B</sup> That portion of Unit 144 in White Pine County.

## RESIDENT

## ANTELOPE HUNTS

## HORNS LONGER THAN EARS (CONTINUED)

## ANY LEGAL WEAPON (CONTINUED)

UNIT GROUP	SEASON DATES	2022 QUOTA
101 - 104, 108, 109, 144 <sup>B</sup>	Aug 22 - Sept 7	50
111 - 114	Aug 22 - Sept 7	30
115, 231, 242	Aug 22 - Sept 7	30
131, 145, 163, 164	Aug 22 - Sept 7	10
132 - 134, 245	Aug 22 - Sept 7	15
141, 143, 151 - 156	Aug 22 - Sept 7	210
161, 162	Aug 22 - Sept 7	30
171 - 173	Aug 22 - Sept 7	25
181 - 184	Aug 22 - Sept 7	55
202, 204	Oct 15 - Oct 30	8
203, 291	Aug 22 - Sept 7	10
205 - 208	Aug 22 - Sept 7	15
211 - 213	Aug 22 - Sept 7	6
221 - 223, 241	Aug 22 - Sept 7	20
251	Aug 22 - Sept 7	15

<sup>A</sup> That portion of Unit 144 in Eureka County.<sup>B</sup> That portion of Unit 144 in White Pine County.

## ARCHERY

UNIT GROUP	SEASON DATES	2022 QUOTA
011	Aug 1 - Aug 21	5
012 - 014	Aug 1 - Aug 21	10
015	Aug 1 - Aug 21	15
021, 022	Aug 1 - Aug 21	5
031	Aug 1 - Aug 21	9
032, 034	Aug 1 - Aug 21	20
033	Aug 1 - Aug 21	4
035	Aug 1 - Aug 21	1
041, 042	Aug 1 - Aug 21	10
043 - 046	Aug 1 - Aug 21	30
051	Aug 1 - Aug 21	20
061, 062, 064, 071, 073	Aug 1 - Aug 21	20
065, 142, 144 <sup>A</sup>	Aug 1 - Aug 21	3
066	Aug 1 - Aug 21	5
067, 068	Aug 1 - Aug 21	15
072, 074, 075	Aug 1 - Aug 21	35
076, 077, 079, 081, 091	Aug 1 - Aug 21	2
078, 105 - 107, 121	Aug 1 - Aug 21	2
101 - 104, 108, 109, 144 <sup>B</sup>	Aug 1 - Aug 21	7
111 - 114	Aug 1 - Aug 21	3
115, 231, 242	Aug 1 - Aug 14	2
131, 145, 163, 164	Aug 1 - Aug 14	1
132 - 134, 245	Aug 1 - Aug 14	1
141, 143, 151 - 156	Aug 1 - Aug 21	60
161, 162	Aug 1 - Aug 21	5
171 - 173	Aug 1 - Aug 21	5
181 - 184	Aug 1 - Aug 21	10
203, 291	Aug 1 - Aug 21	1
205 - 208	Aug 1 - Aug 21	10
211 - 213	Aug 1 - Aug 21	1
221 - 223, 241	Aug 1 - Aug 14	3
251	Aug 1 - Aug 21	5

<sup>A</sup> That portion of Unit 144 in Eureka County.<sup>B</sup> That portion of Unit 144 in White Pine County.

## MUZZLELOADER

UNIT GROUP	SEASON DATES	2022 QUOTA
011	Sept 25 - Oct 4	2
012 - 014	Sept 25 - Oct 4	5
015	Sept 25 - Oct 4	10
021, 022	Sept 25 - Oct 4	2
031	Sept 25 - Oct 4	1
032, 034	Sept 25 - Oct 4	1
033	Sept 25 - Oct 4	2
035	Sept 25 - Oct 4	1
041, 042	Sept 25 - Oct 4	1
043 - 046	Sept 25 - Oct 4	3
051	Sept 25 - Oct 4	1
061, 062, 064, 071, 073	Sept 25 - Oct 4	2
065, 142, 144 <sup>A</sup>	Sept 25 - Oct 4	1
066	Sept 25 - Oct 4	3
067, 068	Sept 25 - Oct 4	3
072, 074, 075	Sept 25 - Oct 4	1
076, 077, 079, 081, 091	Sept 25 - Oct 4	1
078, 105 - 107, 121	Sept 25 - Oct 4	1
101 - 104, 108, 109, 144 <sup>B</sup>	Sept 25 - Oct 4	2
111 - 114	Sept 25 - Oct 4	1
115, 231, 242	Aug 15 - Aug 21	1
131, 145, 163, 164	Aug 15 - Aug 21	1
132 - 134, 245	Aug 15 - Aug 21	1
141, 143, 151 - 156	Sept 25 - Oct 4	7
161, 162	Sept 25 - Oct 4	3
171 - 173	Sept 25 - Oct 4	5
181 - 184	Sept 25 - Oct 4	1
202, 204	Sept 25 - Oct 4	1
203, 291	Sept 25 - Oct 4	1
205 - 208	Sept 25 - Oct 4	1
211 - 213	Sept 25 - Oct 4	1
221 - 223, 241	Aug 15 - Aug 21	1
251	Sept 25 - Oct 4	2

<sup>A</sup> That portion of Unit 144 in Eureka County.<sup>B</sup> That portion of Unit 144 in White Pine County.

## SHED HUNTING

A shed hunter collection certificate is now required for collecting shed antlers from or on any public land located in Elko, Eureka, Lander, Lincoln, Nye, or White Pine Counties from May 1 to June 30. Receive this certification by taking our FREE online course that outlines responsible shed hunting is the state. The free course is only required to shed hunt in the eastern Nevada counties listed above, but all hunters are invited to take the quiz to gain more awareness while enjoying the outdoors.



## RESIDENT

### ANTELOPE HUNTS

#### HORNS SHORTER THAN EARS

ANY LEGAL WEAPON		
UNIT GROUP	SEASON DATES	2022 QUOTA
043 - 046	Sept 8 - Sept 24	50
061, 062, 064, 071, 073	Sept 8 - Sept 24	200
065, 142, 144 <sup>A</sup>	Sept 8 - Sept 24	6
066	Sept 8 - Sept 24	10
067, 068	Sept 8 - Sept 24	85
072, 074, 075	Sept 8 - Sept 24	55
076, 077, 079, 081, 091	Sept 8 - Sept 24	15

ANY LEGAL WEAPON (CONTINUED)		
UNIT GROUP	SEASON DATES	2022 QUOTA
101 - 104, 108, 109, 144 <sup>B</sup>	Sept 8 - Sept 24	15
131, 145	Sept 8 - Sept 24	2
141, 143, 152, 154, 155	Sept 8 - Sept 24	300
151, 153, 156	Sept 8 - Sept 24	200
181 - 184	Sept 8 - Sept 24	35

<sup>A</sup> That portion of Unit 144 in Eureka County.

<sup>B</sup> That portion of Unit 144 in White Pine County.

## NONRESIDENT

### ANTELOPE HUNTS

#### HORNS LONGER THAN EARS

ANY LEGAL WEAPON		
UNIT GROUP	SEASON DATES	2022 QUOTA
011	Aug 22 - Sept 7	4
012 - 014	Aug 22 - Sept 7	15
015	Aug 22 - Sept 7	6
021, 022	Aug 22 - Sept 7	4
031	Aug 22 - Sept 7	10
032, 034	Aug 22 - Sept 7	4
033 Early	Aug 22 - Aug 28	1
033 Late	Aug 29 - Sept 7	1
035	Aug 29 - Sept 7	1
041, 042 Early	Aug 22 - Aug 28	3
041, 042 Late	Aug 29 - Sept 7	3
043 - 046	Aug 22 - Sept 7	15
051	Aug 22 - Sept 7	3
061, 062, 064, 071, 073	Aug 22 - Sept 7	15
065, 142, 144 <sup>A</sup>	Aug 22 - Sept 7	3
066	Aug 22 - Sept 7	3
067, 068	Aug 22 - Sept 7	7
072, 074, 075	Aug 22 - Sept 7	10
076, 077, 079, 081, 091	Aug 22 - Sept 7	3
078, 105 - 107, 121	Aug 22 - Sept 7	3
101 - 104, 108, 109, 144 <sup>B</sup>	Aug 22 - Sept 7	5
111 - 114	Aug 22 - Sept 7	3
115, 231, 242	Aug 22 - Sept 7	3
131, 145, 163, 164	Aug 22 - Sept 7	1
132 - 134, 245	Aug 22 - Sept 7	2
141, 143, 151 - 156	Aug 22 - Sept 7	25
161, 162	Aug 22 - Sept 7	3
171 - 173	Aug 22 - Sept 7	2
181 - 184	Aug 22 - Sept 7	6
202, 204	Oct 15 - Oct 30	1
205 - 208	Aug 22 - Sept 7	2
221 - 223, 241	Aug 22 - Sept 7	2
251	Aug 22 - Sept 7	2

<sup>A</sup> That portion of Unit 144 in Eureka County.

<sup>B</sup> That portion of Unit 144 in White Pine County.

ARCHERY		
UNIT GROUP	SEASON DATES	2022 QUOTA
011	Aug 1 - Aug 21	1
012 - 014	Aug 1 - Aug 21	2

ARCHERY (CONTINUED)		
UNIT GROUP	SEASON DATES	2022 QUOTA
015	Aug 1 - Aug 21	1
021, 022	Aug 1 - Aug 21	1
031	Aug 1 - Aug 21	1
032, 034	Aug 1 - Aug 21	2
033	Aug 1 - Aug 21	1
035	Aug 1 - Aug 21	1
041, 042	Aug 1 - Aug 21	1
043 - 046	Aug 1 - Aug 21	3
051	Aug 1 - Aug 21	2
061, 062, 064, 071, 073	Aug 1 - Aug 21	2
065, 142, 144 <sup>A</sup>	Aug 1 - Aug 21	1
067, 068	Aug 1 - Aug 21	2
072, 074, 075	Aug 1 - Aug 21	4
078, 105 - 107, 121	Aug 1 - Aug 21	1
101 - 104, 108, 109, 144 <sup>B</sup>	Aug 1 - Aug 21	1
111 - 114	Aug 1 - Aug 21	1
115, 231, 242	Aug 1 - Aug 14	1
131, 145, 163, 164	Aug 1 - Aug 14	1
132 - 134, 245	Aug 1 - Aug 14	1
141, 143, 151 - 156	Aug 1 - Aug 21	7
161, 162	Aug 1 - Aug 21	1
171 - 173	Aug 1 - Aug 21	1
181 - 184	Aug 1 - Aug 21	1
205 - 208	Aug 1 - Aug 21	1

<sup>A</sup> That portion of Unit 144 in Eureka County.

<sup>B</sup> That portion of Unit 144 in White Pine County.

MUZZLELOADER		
UNIT GROUP	SEASON DATES	2022 QUOTA
012 - 014	Sept 25 - Oct 4	1
031	Sept 25 - Oct 4	1
043 - 046	Sept 25 - Oct 4	1
061, 062, 064, 071, 073	Sept 25 - Oct 4	1
067, 068	Sept 25 - Oct 4	1
078, 105 - 107, 121	Sept 25 - Oct 4	1
101 - 104, 108, 109, 144 <sup>B</sup>	Sept 25 - Oct 4	1
111 - 114	Sept 25 - Oct 4	1
141, 143, 151 - 156	Sept 25 - Oct 4	1

<sup>B</sup> That portion of Unit 144 in White Pine County.

## NEVADA

## BIGHORN SHEEP HUNTS

Nelson (Desert), California, &amp; Rocky Mountain (NAC 502.345)

## RESIDENT

## NELSON (DESERT) BIGHORN SHEEP

## ANY RAM

## ANY LEGAL WEAPON

UNIT GROUP	SEASON DATES	2022 QUOTA
045, 153	Sept 15 - Oct 15	2
131 <sup>†</sup> , 132, 164 <sup>*</sup>	Nov 20 - Jan 1	4
134, 251	Nov 20 - Jan 1	3
161 Early	Sept 15 - Oct 15	8
161 Late	Nov 20 - Jan 1	7
163, 162	Nov 20 - Jan 1	7
173 North <sup>A</sup>	Sept 15 - Jan 1	3
173 South <sup>B</sup>	Nov 20 - Jan 1	2
181 <sup>**</sup>	Nov 20 - Jan 1	23
182, 044	Nov 20 - Jan 1	18
183	Nov 20 - Jan 1	7
184	Oct 15 - Nov 15	5
202	Nov 20 - Jan 1	3
204	Oct 15 - Nov 15	1
205	Nov 20 - Jan 1	6
206, 208	Nov 20 - Jan 1	4
207	Oct 15 - Nov 15	3
211	Nov 20 - Jan 1	10
212 Early	Nov 15 - Dec 8	9
212 Late	Dec 9 - Jan 1	7
213 Early	Nov 15 - Dec 8	6
213 Late	Dec 9 - Jan 1	6
223, 221 <sup>†</sup>	Nov 20 - Jan 1	2
241	Nov 20 - Jan 1	4
243	Nov 20 - Jan 1	5
244	Nov 20 - Jan 1	2
245, 133	Nov 20 - Jan 1	4

## ANY LEGAL WEAPON (CONTINUED)

UNIT GROUP	SEASON DATES	2022 QUOTA
252 <sup>***</sup>	Nov 19 - Dec 11	2
253	Nov 20 - Jan 1	5
254	Nov 20 - Jan 1	3
261	Nov 20 - Jan 1	3
262	Nov 20 - Jan 1	3
263	Nov 20 - Jan 1	4
264, 265, 266	Nov 20 - Jan 1	2
267	Nov 20 - Jan 1	8
268	Nov 20 - Jan 1	33
271, 242 <sup>†</sup>	Nov 20 - Jan 1	6
272	Nov 20 - Jan 1	1
280 <sup>***</sup>	Dec 17 - Jan 1	3
281 <sup>***</sup>	Dec 17 - Jan 1	4
282 <sup>***</sup>	Dec 17 - Jan 1	1
283, 284	Nov 20 - Jan 1	3
286	Nov 20 - Jan 1	2

## ARCHERY

UNIT GROUP	SEASON DATES	2022 QUOTA
163, 162	Oct 20 - Nov 14	1
182, 044	Oct 20 - Nov 14	2
202	Oct 20 - Nov 14	1
211	Oct 20 - Nov 14	1
212	Oct 20 - Nov 14	2
213	Oct 20 - Nov 14	2

<sup>†</sup> Mature ram numbers and distribution are unknown in this unit.<sup>\*</sup> Hunter may harvest a Nelson, Rocky Mountain, or hybrid subspecies; for purposes of complying with NAC 502.345, a harvested animal will be considered a Nelson bighorn; hunter is required to provide tissue sample from harvested ram for DNA tests; harvested rams may not be accepted into formal trophy record books.<sup>\*\*</sup> There are portions of Unit 181 in Naval Air Station (NAS) Fallon where public access is restricted. To hunt in the NAS portions of Unit 181, the tag holder is required to attend a NAS hunter safety briefing.<sup>\*\*\*</sup> Portions of Hunt Units 252, 280, 281, 282 are within the Nevada Test and Training Range (NTTR) where public access is restricted. Hunters and everyone in their respective hunting parties, must comply with all Nevada hunting requirements and all NTTR safety and security requirements including the following: 1) consent to and pass a criminal history background check, 2) be at least 14 years old on opening day of the respective hunting season, 3) attend the Nellis Air Force Base hunter safety briefing, and 4) within the NTTR portion of Unit 252 limit party size to 5 including tag holder. Additional party members may complete background check and safety briefing, but only maximum of 5 party members including tagholder may be present within the NTTR portion of Unit 252 at any given time.

Hunters and members of their parties who fail to comply with these requirements may be denied access to the NTTR. Hunters and members of their parties may not access the NTTR after a tag is filled and animal has been removed and in possession of tagholder. No pets are allowed on NTTR. It is the hunter's responsibility to meet and/or comply with all NTTR eligibility requirements. In some units there may be adjustments to season dates to accommodate Department of Defense operations. The Nevada Board of Wildlife Commissioners hereby delegates authority to the Nevada Department of Wildlife to adjust season dates to accommodate Department of Defense operations so long as there is no change to the overall length of the season.

<sup>A</sup> That portion of Unit 173 north and west of the Seyler Reservoir/Peavine Creek/Gabbs Valley Pole Line Roads.<sup>B</sup> That portion of Unit 173 south and east of the Seyler Reservoir/Peavine Creek/Gabbs Valley Pole Line Roads.

## BIGHORN SHEEP SEMINAR 2022

Those that are successful in drawing a bighorn sheep ram tag are strongly encouraged to attend this seminar to better learn: aging and scoring of rams, trophy care, bighorn biology and habitat use, and hunt and land-use regulations. We are offering in-person seminars in 2022 that are scheduled for 6-8:30 p.m. August 11 in Reno at 6980 Sierra Center Pkwy and August 18 in Las Vegas at Clark County Shooting Complex, 11357 N. Decatur Blvd. We will again hold a virtual bighorn hunt seminar August 25 from 6-8:30 p.m. All tagholders will be contacted in July with the two venue locations and the virtual seminar invitation. We will provide an on-line recorded seminar option beginning in late August.



**RESIDENT****NELSON (DESERT) BIGHORN SHEEP  
MANAGEMENT RAM - ONE HORN\*****ANY LEGAL WEAPON**

UNIT GROUP	SEASON DATES	2022 QUOTA
241, 243, 271	Jan 5 - Feb 20	1
223, 245, 133	Jan 5 - Feb 20	1
253, 254, 261	Jan 5 - Feb 20	2
262, 263, 264, 265, 266	Jan 5 - Feb 20	3
267, 268	Jan 5 - Feb 20	4
283, 284, 286	Jan 5 - Feb 20	1

\* The shortest horn must be less than half the length of the longest horn.

\* Management Ram Hunt is/has 1) a separate hunt category, 2) no bonus points are awarded to unsuccessful applicants per NAC 502.4187, and 3) a once-in-a-lifetime hunt based on successfully drawing a tag and therefore would not require any waiting period eligibility.

**DID YOU KNOW:**

Funds raised from licensing and application sales help contribute to the conservation of Nevada's wildlife and habitats.

**BIG GAME HUNT SURVEY**

Hunt surveys must be submitted for all big game tags regardless of successful harvest. Questionnaires must be submitted on or before 5 p.m. PST on January 31 following the close of the hunt season for which the tag was issued. Hunts that close after January 31 must be submitted on or before 5 p.m. PST on February 28.

Hunt survey questionnaires may be submitted through a customer's account at [ndowlicensing.com](http://ndowlicensing.com) by clicking the Surveys link.

Successful tag holders who fail to report a harvest return card will be subject to a \$50 penalty and a suspension from the next season's application period until the penalty is paid and the questionnaire completed. (Refer to NAC 502.405)

**RESIDENT****NELSON (DESERT) BIGHORN SHEEP  
ANY EWE****ANY LEGAL WEAPON**

UNIT GROUP	SEASON DATES	2022 QUOTA
161	Oct 20 - Nov 15	45
268	Oct 16 - Nov 15	36

**NONRESIDENT****NELSON (DESERT) BIGHORN SHEEP  
ANY EWE****ANY LEGAL WEAPON**

UNIT GROUP	SEASON DATES	2022 QUOTA
161	Oct 20 - Nov 15	5
268	Oct 16 - Nov 15	4

**NONRESIDENT****NELSON (DESERT) BIGHORN SHEEP  
ANY RAM****ANY LEGAL WEAPON**

UNIT GROUP	SEASON DATES	2022 QUOTA
161 Early	Sept 15 - Oct 15	1
161 Late	Nov 20 - Jan 1	1
163, 162	Nov 20 - Jan 1	1
181**	Nov 20 - Jan 1	2
182, 044	Nov 20 - Jan 1	2
183	Nov 20 - Jan 1	1
184	Oct 15 - Nov 15	1
205	Nov 20 - Jan 1	1
207	Oct 15 - Nov 15	1
211	Nov 20 - Jan 1	1
212 Early	Nov 15 - Dec 8	1
212 Late	Dec 9 - Jan 1	1
213 Early	Nov 15 - Dec 8	1
213 Late	Dec 9 - Jan 1	1
244	Nov 20 - Jan 1	1
253	Nov 20 - Jan 1	1
263	Nov 20 - Jan 1	1
267	Nov 20 - Jan 1	1
268	Nov 20 - Jan 1	5
271, 242*	Nov 20 - Jan 1	1
283, 284	Nov 20 - Jan 1	1

\* Mature ram numbers and distribution are unknown in this unit.

\*\* There are portions of Unit 181 in Naval Air Station (NAS) Fallon where public access is restricted. To hunt in the NAS portion of Unit 181, the tag holder is required to attend a NAS hunter safety briefing.

**MANDATORY BIGHORN EWE AND  
MOUNTAIN GOAT IDENTIFICATION COURSE**

Hunters who draw either a bighorn sheep ewe tag or a mountain goat tag must complete a mandatory sheep and goat gender identification course prior to receiving their tags. The Nevada Bighorn Ewes Identification Course is online and available at [hunter-ed.com/nevada-sheep-id/](http://hunter-ed.com/nevada-sheep-id/)

## RESIDENT

## CALIFORNIA BIGHORN SHEEP

## ANY RAM

ANY LEGAL WEAPON		
UNIT GROUP	SEASON DATES	2022 QUOTA
011, 013	Sept 1 - Oct 31	1
012	Sept 1 - Oct 31	2
014	Sept 1 - Oct 31	1
021, 022	Sept 1 - Oct 31	2
031	Sept 1 - Oct 31	6
032 <sup>A</sup>	Sept 1 - Oct 31	9
032 <sup>B</sup> , 033	Sept 1 - Oct 31	2
034	Sept 1 - Oct 31	8
035 <sup>C</sup>	Sept 1 - Oct 31	8
051	Sept 1 - Oct 31	2
068	Sept 1 - Oct 31	5

<sup>A</sup> This unit excludes that portion of Unit 032 west of the Craine Creek/Knott Creek Ranch Road and south of State Route No. 140.

<sup>B</sup> This unit includes that portion of Unit 032 west of the Craine Creek/Knott Creek Ranch Road and south of State Route No. 140.

<sup>C</sup> That portion of Humboldt County south of State Route No. 140, east of the Leonard Creek-Deer Creek Ranch-Jackson Creek Ranch Road, west of the Bottle Creek Road and north of the northernmost railroad track that runs from Winnemucca to Sulphur.

## DID YOU KNOW:

You can choose to be an alternate for a tag that is returned to NDOW. Select the alternate option during your application process for the potential to receive a tag after the main draw.

## NONRESIDENT

## CALIFORNIA BIGHORN SHEEP

## ANY RAM

ANY LEGAL WEAPON		
UNIT GROUP	SEASON DATES	2022 QUOTA
012	Sept 1 - Oct 31	1
032 <sup>A</sup>	Sept 1 - Oct 31	1
034	Sept 1 - Oct 31	1
035 <sup>B</sup>	Sept 1 - Oct 31	1
068	Sept 1 - Oct 31	1

<sup>A</sup> This unit excludes that portion of Unit 032 west of the Craine Creek/Knott Creek Ranch Road and south of State Route No. 140.

<sup>B</sup> That portion of Humboldt County south of State Route No. 140, east of the Leonard Creek-Deer Creek Ranch-Jackson Creek Ranch Road, west of the Bottle Creek Road and north of the northernmost railroad track that runs from Winnemucca to Sulphur.

## RESIDENT

## ROCKY MOUNTAIN BIGHORN SHEEP

## ANY RAM

ANY LEGAL WEAPON		
UNIT GROUP	SEASON DATES	2022 QUOTA
102 <sup>A</sup>	Sept 1 - Oct 31	1
114 <sup>*</sup>	Aug 1 - Feb 20	1
115 <sup>B</sup>	Nov 15 - Feb 20	2

<sup>A</sup> Tag committed to Military Deferment and not available for Main Draw.

<sup>B</sup> That portion of Unit 115 outside of the Great Basin National Park.

<sup>\*</sup> Pursuant to NAC 502.405, the deadline for submitting the tagholder's big game hunt questionnaire is February 28.

## NEVADA

## MOUNTAIN GOAT HUNTS

(NAC 502.364)

## PHYSICALLY INSPECTED HARVEST

Successful bighorn sheep ram, mountain goat, and bear hunters that have their harvest physically inspected at a Department office will not be required to return a big game harvest questionnaire. Unsuccessful hunters for these species will still need to complete the hunter harvest questionnaire. Bighorn sheep ewe hunters are not required to have their harvest physically inspected at a Department office.



## RESIDENT

## MOUNTAIN GOAT HUNTS

## ANY GOAT

ANY LEGAL WEAPON		
UNIT GROUP	SEASON DATES	2022 QUOTA
101	Sept 1 - Oct 31	1
102, 121	Sept 1 - Oct 31	12
103	Sept 1 - Oct 31	1



# NEVADA ELK HUNTS

(NAC 502.361)



## RESIDENT

## ELK HUNTS

## ANTLERED

### ANY LEGAL WEAPON

UNIT GROUP	SEASON DATES	2022 QUOTA
051	Sept 17 - Sept 30	6
061, 071 Early	Oct 5 - Oct 21	18
061, 071 Late	Oct 22 - Nov 5	25
062, 064, 066 - 068 Early	Oct 22 - Nov 5	13
062, 064, 066 - 068 Late	Nov 6 - Nov 20	12
072, 073, 074 Early	Oct 22 - Nov 5	55
072, 073, 074 Late	Nov 6 - Nov 20	55
075 Early	Oct 22 - Nov 5	6
075 Late	Nov 6 - Nov 20	5
076, 077, 079, 081 Early	Nov 6 - Nov 20	60
076, 077, 079, 081 Late	Nov 21 - Dec 4	60
078, 105 - 107, 109 Early	Oct 22 - Nov 5	19
078, 105 - 107, 109 Late	Nov 6 - Nov 20	19
091*	Sept 10 - Oct 1	12
104, 108 <sup>A</sup> , 121 Early	Nov 6 - Nov 20	40
104, 108 <sup>A</sup> , 121 Late	Nov 21 - Dec 4	40
108 <sup>B</sup> , 131, 132	Nov 6 - Nov 20	60
111 - 115 Early	Nov 6 - Nov 20	80
111 - 115 Late	Nov 21 - Dec 4	80
161 - 164, 171 - 173 Early	Sept 17 - Sept 30	6
161 - 164, 171 - 173 Mid	Nov 6 - Nov 20	35
161 - 164, 171 - 173 Late	Nov 21 - Dec 4	35
221 - 223 Early	Nov 6 - Nov 20	65
221 - 223 Late	Nov 21 - Dec 4	65
231 Early	Nov 6 - Nov 20	40
231 Late	Nov 21 - Dec 4	40
241, 242	Nov 6 - Nov 20	4
262	Sept 17 - Sept 30	2

\* Interstate hunt with Utah. Nevada and Utah hunters may hunt within open units in both states. Nevada hunters hunting in Utah must abide by Utah regulations.

<sup>A</sup> That portion of Unit 108 north of the Falcon to Gonder powerline.

<sup>B</sup> That portion of Unit 108 south of the Falcon to Gonder powerline.

## NEW ORDER TO THE DRAW

Eligible persons may apply for both antlered and antlerless elk. The antlered application will be evaluated and awarded before the antlerless application. A person may only obtain one elk tag per year.

### ARCHERY

UNIT GROUP	SEASON DATES	2022 QUOTA
061, 071	Aug 16 - Aug 31	25
062, 064, 066 - 068	Aug 16 - Aug 31	1
072, 073, 074	Aug 25 - Sept 16	35
075	Aug 25 - Sept 16	3
076, 077, 079, 081	Aug 25 - Sept 16	12
078, 105 - 107, 109	Sept 1 - Sept 20	10
091*	Aug 20 - Sept 9	4
104, 108 <sup>A</sup> , 121	Aug 25 - Sept 16	11
108 <sup>B</sup> , 131, 132	Aug 25 - Sept 16	5
111 - 115	Aug 25 - Sept 16	25
161 - 164, 171 - 173	Aug 25 - Sept 16	13
221 - 223	Aug 25 - Sept 16	30
231	Aug 25 - Sept 16	12
241, 242	Aug 25 - Sept 16	2
262	Aug 25 - Sept 16	1

\* Interstate hunt with Utah. Nevada and Utah hunters may hunt within open units in both states. Nevada hunters hunting in Utah must abide by Utah regulations.

<sup>A</sup> That portion of Unit 108 north of the Falcon to Gonder powerline.

<sup>B</sup> That portion of Unit 108 south of the Falcon to Gonder powerline.

### MUZZLELOADER

UNIT GROUP	SEASON DATES	2022 QUOTA
051	Sept 1 - Sept 16	1
061, 071	Sept 1 - Sept 16	8
062, 064, 066-068	Sept 1 - Sept 16	2
072, 073, 074	Sept 17 - Sept 30	10
075	Sept 17 - Sept 30	1
076, 077, 079, 081	Oct 22 - Nov 5	12
078, 105 - 107, 109	Oct 5 - Oct 21	13
104, 108 <sup>A</sup> , 121	Oct 22 - Nov 5	18
108 <sup>B</sup> , 131, 132	Oct 22 - Nov 5	7
111 - 115	Oct 22 - Nov 5	20
161 - 164, 171 - 173	Oct 22 - Nov 5	6
221 - 223	Oct 22 - Nov 5	16
231	Oct 22 - Nov 5	6
241, 242	Sept 17 - Sept 30	2
262	Oct 22 - Nov 5	1

<sup>A</sup> That portion of Unit 108 north of the Falcon to Gonder powerline.

<sup>B</sup> That portion of Unit 108 south of the Falcon to Gonder powerline.

## RESIDENT

## ELK HUNTS

## SPIKE

ANY LEGAL WEAPON		
UNIT GROUP	SEASON DATES	2022 QUOTA
061, 071 Early	Sept 17 - Oct 4	4
061, 071 Late	Nov 6 - Jan 1	4
062, 064, 066 - 068 Early	Sept 17 - Oct 4	2
062, 064, 066 - 068 Late	Oct 5 - Oct 20	2
072, 073, 074 Early	Oct 1 - Oct 20	12
072, 073, 074 Late	Nov 21 - Jan 1	12
076, 077, 079, 081 Early	Oct 1 - Oct 20	10
076, 077, 079, 081 Late	Dec 5 - Jan 1	10
078, 105 - 107, 109	Sept 21 - Oct 4	19
104, 108 <sup>A</sup> , 121	Sept 25 - Oct 4	15
111, 112 Early	Sept 25 - Oct 4	10
111, 112 Late	Dec 5 - Jan 1	10
113 Early	Sept 25 - Oct 4	2
113 Late	Dec 5 - Jan 1	2
114, 115 Early	Sept 25 - Oct 4	8
114, 115 Late	Dec 5 - Jan 1	8
161 - 164	Dec 5 - Jan 1	10
221 Early	Sept 25 - Oct 4	11
221 Late	Dec 5 - Jan 1	10
222, 223 Early	Sept 25 - Oct 4	10
222, 223 Late	Dec 5 - Jan 1	10
231 Early	Sept 25 - Oct 4	10
231 Late	Dec 5 - Jan 1	10

<sup>A</sup> That portion of Unit 108 north of the Falcon to Gonder powerline.

## RESIDENT

## ELK HUNTS

## ANTLERED — DEPREDAATION

**Special Regulations:** Eligibility restrictions concerning successive years' hunts as stated in NAC 502.361 do not apply to this hunt.

ANY LEGAL WEAPON DEPREDAATION		
UNIT GROUP	SEASON DATES	2022 QUOTA
101 - 103 Early*	Aug 1 - Sep 30	50
101 - 103 Late*	Oct 1 - Jan 1	50
115 <sup>A</sup> Antler Pt. Limit <sup>†</sup> - 1st	Aug 1 - Aug 15	5
115 <sup>A</sup> Antler Pt. Limit <sup>†</sup> - 2nd	Aug 16 - Aug 31	5
115 <sup>A</sup> Antler Pt. Limit <sup>†</sup> - 3rd	Sept 1 - Sept 30	5
115 <sup>A</sup> Antler Pt. Limit <sup>†</sup> - 4th	Oct 1 - Oct 31	5
115 <sup>A</sup> Antler Pt. Limit <sup>†</sup> - 5th	Nov 1 - Nov 30	5
144, 145 Early*	Sept 1 - Sept 30	5
144, 145 Mid*	Oct 1 - Oct 31	5
144, 145 Late*	Nov 1 - Jan 1	5
251*	Aug 1 - Jan 1	10

\* Low elk numbers in the area. Depredation Hunts are intended to drastically reduce elk numbers. Poor hunter success expected.

<sup>A</sup> Within 2 miles of Great Basin Ranch Properties.

<sup>†</sup> Hunters may only take an antlered elk with no more than 5 points on either antler including the first point on the main beam. An antler point is defined in Nevada Administrative Code (NAC 502.006) as any antler projection which is at least 1-inch in length with the length exceeding the width of its base.

## RESIDENT

## ELK HUNTS

## ANTLERLESS

ANY LEGAL WEAPON		
UNIT GROUP	SEASON DATES	2022 QUOTA
051 Late	Dec 5 - Jan 31	4
061, 071 Early	Sept 17 - Oct 4	125
061, 071 Late	Nov 6 - Jan 1	110
062	Sept 17 - Oct 4	75
072, 073, 074 Early	Oct 1 - Oct 20	50
075 Early	Oct 1 - Oct 20	6
072 - 075 Late	Nov 21 - Jan 1	40
076, 077, 079, 081 Early	Oct 1 - Oct 20	70
076, 077, 079, 081 Late	Dec 5 - Jan 1	40
078, 105 - 107, 109 Early	Sept 21 - Oct 4	80
078, 105 - 107, 109 Late	Nov 21 - Jan 1	55
091 Early*	Aug 1 - Aug 20	5
091 Late*	Oct 3 - Nov 1	5
104, 108 <sup>A</sup> , 121 Early	Sept 25 - Oct 4	40
104, 108 <sup>A</sup> , 121 Late	Dec 5 - Jan 1	25
108 <sup>B</sup> , 131 132	Sept 25 - Oct 4	10
111, 112 Early	Sept 25 - Oct 4	45
111, 112 Late	Dec 5 - Jan 1	50
113 Early	Sept 25 - Oct 4	10
113 Late	Dec 5 - Jan 1	10
113 N <sup>C</sup>	Jan 2 - Jan 31	9
114, 115 Early	Sept 25 - Oct 4	55
114, 115 Late	Dec 5 - Jan 1	55
161 - 164 Early	Oct 1 - Oct 20	40
161 - 164 Late	Dec 5 - Jan 1	55
221 Early	Sept 25 - Oct 4	35
221 Late	Dec 5 - Jan 1	20
222, 223 Early	Sept 25 - Oct 4	35
222, 223 Late	Dec 5 - Jan 1	40
231 Early	Sept 25 - Oct 4	30
231 Late	Dec 5 - Jan 1	40
241, 242	Oct 1 - Oct 20	10

\* Interstate hunt with Utah. Nevada and Utah hunters may hunt within open units in both states. Nevada hunters hunting in Utah must abide by Utah regulations.

<sup>A</sup> That portion of Unit 108 north of the Falcon to Gonder powerline.

<sup>B</sup> That portion of Unit 108 south of the Falcon to Gonder powerline.

<sup>C</sup> That portion of Unit 113 north of White Pine County Road 35.

ANY LEGAL WEAPON - WILDERNESS ONLY		
UNIT GROUP	SEASON DATES	2022 QUOTA
072 <sup>A</sup>	Oct 1 - Oct 20	3
162 <sup>B</sup>	Oct 1 - Oct 20	2
222 Early <sup>C</sup>	Sept 25 - Oct 4	7
222 Late <sup>C</sup>	Dec 5 - Jan 1	7
231 <sup>D</sup>	Sept 25 - Oct 4	25

<sup>A</sup> That portion of Unit 072 within the Jarbidge Wilderness boundary.

<sup>B</sup> That Portion of Unit 162 within the Table Mountain Wilderness boundary.

<sup>C</sup> That Portion of Unit 222 within the Mount Grafton Wilderness boundary.

<sup>D</sup> That Portion of Unit 231 within the Fortification Range, Parsnip Peak, and White Rock Range Wilderness boundaries.



**RESIDENT****ELK HUNTS****ANTLERLESS (CONTINUED)****ARCHERY**

UNIT GROUP	SEASON DATES	2022 QUOTA
061, 071	Aug 1 - Aug 15	45
062	Aug 1 - Aug 15	10
072, 073, 074	Aug 1 - Aug 24	8
075	Aug 1 - Aug 24	2
076, 077, 079, 081	Aug 1 - Aug 24	8
078, 105 - 107, 109	Aug 1 - Aug 15	20
104, 108 <sup>A</sup> , 121	Aug 1 - Aug 24	4
108 <sup>B</sup> , 131, 132	Aug 1 - Aug 24	2
111, 112	Aug 1 - Aug 24	10
113	Aug 1 - Aug 24	5
114, 115	Aug 1 - Aug 24	12
161 - 164	Aug 1 - Aug 24	8
221 - 223	Aug 1 - Aug 24	25
231	Aug 1 - Aug 24	5
241, 242	Aug 1 - Aug 24	3

<sup>A</sup> That portion of Unit 108 north of the Falcon to Gonder powerline.

<sup>B</sup> That portion of Unit 108 south of the Falcon to Gonder powerline.

**MUZZLELOADER**

UNIT GROUP	SEASON DATES	2022 QUOTA
072, 073, 074	Sept 17 - Sept 30	9
075	Sept 17 - Sept 30	2
076, 077, 079, 081	Sept 17 - Sept 30	11
078, 105 - 107, 109	Aug 16 - Aug 31	15
104, 108 <sup>A</sup> , 121	Sept 17 - Sept 24	5
108 <sup>B</sup> , 131, 132	Sept 17 - Sept 24	2
111, 112	Sept 17 - Sept 24	5
113	Sept 17 - Sept 24	7
114, 115	Sept 17 - Sept 24	15
161 - 164	Sept 1 - Sept 16	4
221 - 223	Sept 17 - Sept 24	13
231	Sept 17 - Sept 24	5

<sup>A</sup> That portion of Unit 108 north of the Falcon to Gonder powerline.

<sup>B</sup> That portion of Unit 108 south of the Falcon to Gonder powerline.

**RESIDENT****ELK HUNTS****ANTLERLESS – DEPREDAATION****ANY LEGAL WEAPON DEPREDAATION**

UNIT GROUP	SEASON DATES	2022 QUOTA
081 <sup>A</sup> 1st*	Aug 1 - Aug 24	12
081 <sup>A</sup> 2nd*	Sept 17 - Sept 30	18
081 <sup>A</sup> 3rd*	Oct 1 - Oct 20	17
081 <sup>A</sup> 4th*	Dec 5 - Jan 1	18
101 - 103*	Aug 1 - Jan 1	150
114 <sup>B</sup> , 115 <sup>B</sup> - Ag Lands - 1st	Aug 1 - Aug 15	20
114 <sup>B</sup> , 115 <sup>B</sup> - Ag Lands - 2nd	Aug 16 - Aug 31	20
114 <sup>B</sup> , 115 <sup>B</sup> - Ag Lands - 3rd	Sept 1 - Sept 30	20
114 <sup>B</sup> , 115 <sup>B</sup> - Ag Lands - 4th	Oct 1 - Oct 31	20
114 <sup>B</sup> , 115 <sup>B</sup> - Ag Lands - 5th	Nov 1 - Nov 30	20
121 <sup>C</sup> 1st*	Aug 1 - Aug 31	25
121 <sup>C</sup> 2nd*	Sept 1 - Sept 30	10

**RESIDENT****ELK HUNTS****ANTLERLESS – DEPREDAATION  
(CONTINUED)****ANY LEGAL WEAPON DEPREDAATION (CONTINUED)**

UNIT GROUP	SEASON DATES	2022 QUOTA
121 <sup>C</sup> 3rd*	Oct 1 - Jan 1	10
144, 145 1st*	Aug 1 - Aug 31	5
144, 145 2nd*	Sept 1 - Sept 30	5
144, 145 3rd*	Oct 1 - Jan 1	5
251*	Aug 1 - Jan 1	15

\* Low elk numbers in the area. Depredation Hunts are intended to drastically reduce elk numbers from this Unit Group. Poor hunter success expected.

<sup>A</sup> That portion of Unit 081 within Elko County bounded on the west by the Fall Creek Road, on the north by the Idaho state line, on the east by the Utah state line, and on the south by the Signboard Pass-Thousand Springs Road and by State Route No. 233 from Montello to the Utah state line.

<sup>B</sup> Within 2 miles of designated Granite Peak Ranch and Great Basin Ranch Properties in Hunt Unit 115 and within 2 miles of designated Baker Ranch Properties in Hunt Units 114 and 115. Hunt boundaries terminate at the Nevada state line where applicable.

<sup>C</sup> Those portions of Elko County southeast of the Cherry Creek Road and southwest of U.S. Highway 93, and that portion of White Pine County west of U.S. Highway 93, north of White Pine County Road 27 (Bassett Lake Rd.), and east of White Pine County Road 27 to its junction with White Pine County Road 18 to its junction with White Pine County Road 23 (bench road from Bassett Lake Road to the town of Cherry Creek) to State Highway 489 0.2 miles east to its junction with White Pine County Road 25 to the Elko County Line.

**NONRESIDENT****ELK HUNTS****ANTLERED****ANY LEGAL WEAPON**

UNIT GROUP	SEASON DATES	2022 QUOTA
061, 071 Early	Oct 5 - Oct 21	2
061, 071 Late	Oct 22 - Nov 5	3
062, 064, 066 - 068 Early	Oct 22 - Nov 5	1
062, 064, 066 - 068 Late	Nov 6 - Nov 20	1
072, 073, 074 Early	Oct 22 - Nov 5	6
072, 073, 074 Late	Nov 6 - Nov 20	6
075 Early	Oct 22 - Nov 5	1
075 Late	Nov 6 - Nov 20	1
076, 077, 079, 081 Early	Nov 6 - Nov 20	7
076, 077, 079, 081 Late	Nov 21 - Dec 4	7
078, 105 - 107, 109 Early	Oct 22 - Nov 5	3
078, 105 - 107, 109 Late	Nov 6 - Nov 20	2
104, 108 <sup>A</sup> , 121 Early	Nov 6 - Nov 20	5
104, 108 <sup>A</sup> , 121 Late	Nov 21 - Dec 4	6
108 <sup>B</sup> , 131, 132	Nov 6 - Nov 20	7
111 - 115 Early	Nov 6 - Nov 20	9
111 - 115 Late	Nov 21 - Dec 4	9
161 - 164, 171 - 173 Early	Sept 17 - Sept 30	1
161 - 164, 171 - 173 Mid	Nov 6 - Nov 20	3
161 - 164, 171 - 173 Late	Nov 21 - Dec 4	4
221 - 223 Early	Nov 6 - Nov 20	8
221 - 223 Late	Nov 21 - Dec 4	8
231 Early	Nov 6 - Nov 20	4
231 Late	Nov 21 - Dec 4	4

<sup>A</sup> That portion of Unit 108 north of the Falcon to Gonder powerline.

<sup>B</sup> That portion of Unit 108 south of the Falcon to Gonder powerline.

## NONRESIDENT

## ELK HUNTS

## ANTLERED (CONTINUED)

ARCHERY		
UNIT GROUP	SEASON DATES	2022 QUOTA
061, 071	Aug 16 - Aug 31	3
062, 064, 066 - 068	Aug 16 - Aug 31	1
072, 073, 074	Aug 25 - Sept 16	4
076, 077, 079, 081	Aug 25 - Sept 16	1
078, 105 - 107, 109	Sept 1 - Sept 20	1
104, 108 <sup>A</sup> , 121	Aug 25 - Sept 16	1
108 <sup>B</sup> , 131, 132	Aug 25 - Sept 16	1
111 - 115	Aug 25 - Sept 16	3
161 - 164, 171 - 173	Aug 25 - Sept 16	1
221 - 223	Aug 25 - Sept 16	3
231	Aug 25 - Sept 16	1

<sup>A</sup> That portion of Unit 108 north of the Falcon to Gonder powerline.

<sup>B</sup> That portion of Unit 108 south of the Falcon to Gonder powerline.

MUZZLELOADER		
UNIT GROUP	SEASON DATES	2022 QUOTA
061, 071	Sept 1 - Sept 16	1
062, 064, 066-068	Sept 1 - Sept 16	1
072, 073, 074	Sept 17 - Sept 30	1
076, 077, 079, 081	Oct 22 - Nov 5	1
078, 105 - 107, 109	Oct 5 - Oct 21	1
104, 108 <sup>A</sup> , 121	Oct 22 - Nov 5	2
111 - 115	Oct 22 - Nov 5	2
161 - 164, 171 - 173	Oct 22 - Nov 5	1
221 - 223	Oct 22 - Nov 5	2
231	Oct 22 - Nov 5	1

<sup>A</sup> That portion of Unit 108 north of the Falcon to Gonder powerline.

## NONRESIDENT

## ELK HUNTS

## ANTLERLESS

ANY LEGAL WEAPON		
UNIT GROUP	SEASON DATES	2022 QUOTA
061, 071 Early	Sept 17 - Oct 4	18
061, 071 Late	Nov 6 - Jan 1	16
062	Sept 17 - Oct 4	8
072, 073, 074 Early	Oct 1 - Oct 20	5
072 - 075 Late	Nov 21 - Jan 1	4
104, 108 <sup>A</sup> , 121 Early	Sept 25 - Oct 4	4
104, 108 <sup>A</sup> , 121 Late	Dec 5 - Jan 1	3
108 <sup>B</sup> , 131, 132	Sept 25 - Oct 4	2
111, 112 Early	Sept 25 - Oct 4	5
111, 112 Late	Dec 5 - Jan 1	5
113 Early	Sept 25 - Oct 4	2
113 Late	Dec 5 - Jan 1	2
113 N <sup>C</sup>	Jan 2 - Jan 31	2
114, 115 Early	Sept 25 - Oct 4	6
114, 115 Late	Dec 5 - Jan 1	6
161 - 164 Early	Oct 1 - Oct 20	4
161 - 164 Late	Dec 5 - Jan 1	6
221 Early	Sept 25 - Oct 4	4
221 Late	Dec 5 - Jan 1	2
222, 223 Early	Sept 25 - Oct 4	4
222, 223 Late	Dec 5 - Jan 1	4
231 Early	Sept 25 - Oct 4	3
231 Late	Dec 5 - Jan 1	4

<sup>A</sup> That portion of Unit 108 north of the Falcon to Gonder powerline.

<sup>B</sup> That portion of Unit 108 south of the Falcon to Gonder powerline.

<sup>C</sup> That portion of Unit 113 north of White Pine County Road 35.

ARCHERY		
UNIT GROUP	SEASON DATES	2022 QUOTA
061, 071	Aug 1 - Aug 15	7
062	Aug 1 - Aug 15	2
072, 073, 074	Aug 1 - Aug 24	2
076, 077, 079, 081	Aug 1 - Aug 24	2
078, 105 - 107, 109	Aug 1 - Aug 15	3
104, 108 <sup>A</sup> , 121	Aug 1 - Aug 24	2
108 <sup>B</sup> , 131, 132	Aug 1 - Aug 24	2
111, 112	Aug 1 - Aug 24	2
113	Aug 1 - Aug 24	2
114, 115	Aug 1 - Aug 24	2
161 - 164	Aug 1 - Aug 24	2
221 - 223	Aug 1 - Aug 24	2
231	Aug 1 - Aug 24	2

<sup>A</sup> That portion of Unit 108 north of the Falcon to Gonder powerline.

<sup>B</sup> That portion of Unit 108 south of the Falcon to Gonder powerline.

MUZZLELOADER		
UNIT GROUP	SEASON DATES	2022 QUOTA
072, 073, 074	Sept 17 - Sept 30	2
076, 077, 079, 081	Sept 17 - Sept 30	2
078, 105 - 107, 109	Aug 16 - Aug 31	3
104, 108 <sup>A</sup> , 121	Sept 17 - Sept 24	2
108 <sup>B</sup> , 131, 132	Sept 17 - Sept 24	2
111, 112	Sept 17 - Sept 24	2
113	Sept 17 - Sept 24	2
114, 115	Sept 17 - Sept 24	2
161 - 164	Sept 1 - Sept 16	2
221 - 223	Sept 17 - Sept 24	2
231	Sept 17 - Sept 24	2

<sup>A</sup> That portion of Unit 108 north of the Falcon to Gonder powerline.

<sup>B</sup> That portion of Unit 108 south of the Falcon to Gonder powerline.


## DID YOU KNOW:

All licenses are valid 365 days from the date of purchase.



# NEVADA MULE DEER HUNTS

(NAC 502.333) — JUNIORS  
(NAC 503.170)



## RESIDENT

### JUNIOR MULE DEER HUNTS

#### ANTLERED OR ANTLERLESS

Junior youth tag holders can harvest an antlered or antlerless deer. This tag allows the junior hunter to hunt during the archery season when the unit is open for archery only; to hunt with a muzzleloader when the unit is open for muzzleloader only; and to hunt with any legal weapon when the unit is open for any legal weapon. If a junior hunt applicant is unsuccessful in drawing a tag, bonus points will be awarded for the junior hunt.

**Note:** Any bonus points accrued in the junior hunt will automatically transfer to the antlered deer category at the time the junior hunter becomes ineligible for the junior hunt by either age, or after 5 years of application for the junior hunt.

Junior youth must be 12 years old prior to the opening of each hunt choice applied for (usually Archery), and will not attain their 18th birthday until after the last day of the last season applied for (usually Any Legal Weapon). An eligible junior hunter may apply no more than 5 years.

ARCHERY, MUZZLELOADER, OR ANY LEGAL WEAPON			
UNIT GROUP	WEAPON	SEASON DATES	2022 QUOTA
011 - 013	Archery Muzzleloader Any Legal Weapon	Aug 10 - Sept 9 Sept 10 - Oct 4 Oct 5 - Nov 5	30
014	Archery Muzzleloader Any Legal Weapon	Aug 10 - Sept 9 Sept 10 - Oct 4 Oct 5 - Nov 5	2
015	Archery Muzzleloader Any Legal Weapon	Aug 10 - Sept 9 Sept 10 - Oct 4 Dec 11 - Jan 1	5
021	Archery Muzzleloader Any Legal Weapon	Dec 1 - Dec 10 Dec 11 - Dec 20 Dec 21 - Jan 1	15
022	Archery Muzzleloader Any Legal Weapon	Aug 10 - Sept 9 Sept 10 - Oct 4 Oct 5 - Nov 5	15
031	Archery Muzzleloader Any Legal Weapon	Aug 10 - Sept 9 Sept 10 - Oct 4 Oct 5 - Nov 5	35
032	Archery Muzzleloader Any Legal Weapon	Aug 10 - Sept 9 Sept 10 - Oct 4 Oct 5 - Nov 5	40
033	Archery Muzzleloader Any Legal Weapon	Aug 10 - Sept 9 Sept 10 - Oct 4 Oct 5 - Nov 5	6
034	Archery Muzzleloader Any Legal Weapon	Aug 10 - Sept 9 Sept 10 - Oct 4 Oct 5 - Nov 5	5
035	Archery Muzzleloader Any Legal Weapon	Aug 10 - Sept 9 Sept 10 - Oct 4 Oct 5 - Nov 5	25
041, 042	Archery Muzzleloader Any Legal Weapon	Aug 10 - Sept 9 Sept 10 - Oct 4 Oct 5 - Nov 2	15
043 - 046	Archery Muzzleloader Any Legal Weapon	Aug 10 - Sept 9 Sept 10 - Oct 4 Oct 5 - Nov 2	70
051	Archery Muzzleloader Any Legal Weapon	Aug 10 - Sept 9 Sept 10 - Oct 4 Oct 5 - Nov 5	65
061, 062, 064, 066 - 068	Archery Muzzleloader Any Legal Weapon	Aug 10 - Sept 9 Sept 10 - Oct 4 Oct 5 - Nov 2	480

ARCHERY, MUZZLELOADER, OR ANY LEGAL WEAPON (CONTINUED)			
UNIT GROUP	WEAPON	SEASON DATES	2022 QUOTA
065	Archery Muzzleloader Any Legal Weapon	Aug 10 - Sept 9 Sept 10 - Oct 4 Oct 5 - Nov 5	15
071 - 079, 091	Archery Muzzleloader Any Legal Weapon	Aug 10 - Sept 9 Sept 10 - Oct 4 Oct 5 - Nov 2	360
081	Archery Muzzleloader Any Legal Weapon	Nov 10 - Nov 20 Nov 21 - Dec 10 Dec 11 - Jan 1	20
101 - 109	Archery Muzzleloader Any Legal Weapon	Aug 10 - Sept 9 Sept 10 - Sept 30 Oct 1 - Nov 2	600
111 - 113	Archery Muzzleloader Any Legal Weapon	Aug 10 - Sept 9 Sept 10 - Oct 4 Oct 5 - Nov 2	90
114, 115	Archery Muzzleloader Any Legal Weapon	Aug 10 - Sept 9 Sept 10 - Oct 4 Oct 5 - Nov 2	30
121	Archery Muzzleloader Any Legal Weapon	Aug 10 - Sept 9 Sept 10 - Oct 4 Oct 5 - Nov 2	15



## RESIDENT

## JUNIOR MULE DEER HUNTS

## ANTLERED OR ANTLERLESS (CONTINUED)

## ARCHERY, MUZZLELOADER, OR ANY LEGAL WEAPON (CONTINUED)

UNIT GROUP	WEAPON	SEASON DATES	2022 QUOTA
131 - 134	Archery Muzzleloader Any Legal Weapon	Aug 10 - Sept 9 Sept 10 - Oct 4 Oct 5 - Oct 31	20
141 - 145	Archery Muzzleloader Any Legal Weapon	Aug 10 - Sept 9 Sept 10 - Oct 4 Oct 5 - Nov 2	190
151 - 156	Archery Muzzleloader Any Legal Weapon	Aug 10 - Sept 9 Sept 10 - Oct 4 Oct 5 - Nov 2	100
161 - 164	Archery Muzzleloader Any Legal Weapon	Aug 10 - Sept 9 Sept 10 - Oct 4 Oct 5 - Nov 2	45
171 - 173	Archery Muzzleloader Any Legal Weapon	Aug 10 - Sept 9 Sept 10 - Oct 4 Oct 5 - Nov 2	170
181 - 184	Archery Muzzleloader Any Legal Weapon	Aug 10 - Sept 9 Sept 10 - Oct 4 Oct 5 - Nov 2	70
192	Archery Muzzleloader Any Legal Weapon	Aug 10 - Sept 9 Sept 10 - Oct 4 Nov 5 - Nov 30	25
194, 196	Archery Muzzleloader Any Legal Weapon	Aug 10 - Sept 9 Sept 10 - Oct 4 Nov 5 - Nov 30	20
195	Archery Muzzleloader Any Legal Weapon	Aug 10 - Sept 9 Sept 10 - Oct 4 Oct 5 - Nov 2	10
201, 204	Any Legal Weapon Muzzleloader Archery	Nov 5 - Nov 30 Dec 1 - Dec 15 Dec 16 - Jan 1	7

## ARCHERY, MUZZLELOADER, OR ANY LEGAL WEAPON (CONTINUED)

UNIT GROUP	WEAPON	SEASON DATES	2022 QUOTA
202, 205 - 208	Any Legal Weapon Muzzleloader Archery	Nov 5 - Nov 30 Dec 1 - Dec 15 Dec 16 - Jan 1	20
203 <sup>A</sup>	Archery Any Legal Weapon	Aug 10 - Sept 9 Nov 5 - Nov 30	20
211 - 213	Archery Muzzleloader Any Legal Weapon	Aug 10 - Sept 9 Sept 10 - Oct 10 Nov 5 - Nov 30	15
221 - 223	Archery Muzzleloader Any Legal Weapon	Aug 10 - Sept 9 Sept 10 - Oct 4 Oct 5 - Oct 31	60
231	Archery Muzzleloader Any Legal Weapon	Aug 10 - Sept 9 Sept 10 - Oct 4 Oct 5 - Oct 31	20
241 - 245	Archery Muzzleloader Any Legal Weapon	Aug 10 - Sept 9 Sept 10 - Oct 4 Oct 5 - Oct 31	20
251 - 254	Archery Muzzleloader Any Legal Weapon	Aug 10 - Sept 9 Sept 10 - Oct 4 Oct 5 - Nov 2	5
261 - 268	Archery Muzzleloader Any Legal Weapon	Aug 10 - Sept 9 Sept 10 - Oct 4 Nov 5 - Nov 30	30
271, 272	Archery Muzzleloader Any Legal Weapon	Aug 10 - Sept 9 Sept 10 - Oct 4 Nov 5 - Nov 30	10
291	Archery Muzzleloader Any Legal Weapon	Aug 10 - Sept 9 Sept 10 - Oct 4 Nov 5 - Nov 30	25

<sup>A</sup> Special Restrictions apply, see NAC 503.170

## RESIDENT AND NONRESIDENT

## MULE DEER HUNTS

## ANTLERED

## ANY LEGAL WEAPON

UNIT GROUP	SEASON DATES	RESIDENT DEER 2022 QUOTAS	NONRESIDENT DEER 2022 QUOTAS
011 - 013	Oct 5 - Nov 5	50	3
014	Oct 5 - Nov 5	8	1
015	Dec 11 - Jan 1	15	2
021	Dec 21 - Jan 1	30	2
022	Oct 5 - Nov 5	35	2
031	Oct 5 - Nov 5	90	4
032	Oct 5 - Nov 5	70	7
033	Oct 5 - Nov 5	15	2
034	Oct 5 - Nov 5	20	2
035	Oct 5 - Nov 5	30	2
041, 042	Oct 5 - Nov 5	8	1
043 - 046 Early	Oct 5 - Oct 20	80	6
043 - 046 Late	Oct 21 - Nov 5	35	2
051	Oct 5 - Nov 5	160	8
061, 062, 064, 066 - 068 Early	Oct 5 - Oct 20	1,150	65



## RESIDENT AND NONRESIDENT

## MULE DEER HUNTS

## ANTLERED (CONTINUED)

## ANY LEGAL WEAPON (CONTINUED)

UNIT GROUP	SEASON DATES	RESIDENT DEER 2022 QUOTAS	NONRESIDENT DEER 2022 QUOTAS
061, 062, 064, 066 - 068 Late	Oct 21 - Nov 5	140	9
065	Oct 5 - Nov 5	35	4
071 - 079, 091 Early	Oct 5 - Oct 20	750	40
071 - 079, 091 Late	Oct 21 - Nov 5	190	9
081	Dec 11 - Jan 1	40	2
101 - 109 Early	Oct 1 - Oct 16	1,050	75
101 - 109 Mid	Oct 17 - Oct 30	1,050	65
101 - 109 Late	Oct 31 - Nov 8	180	10
111 - 113 Early	Oct 5 - Oct 20	200	13
111 - 113 Late	Oct 21 - Nov 5	20	2
114, 115 Early	Oct 5 - Oct 20	60	6
114, 115 Late	Oct 21 - Nov 5	5	2
115	Dec 1 - Dec 15	5	2
121 Early	Oct 5 - Oct 20	40	2
121 Late	Oct 21 - Nov 5	5	2
131 - 134 Early	Oct 5 - Oct 20	45	2
131 - 134 Late	Oct 21 - Nov 5	4	2
141 - 145 Early	Oct 5 - Oct 20	270	23
141 - 145 Late	Oct 21 - Nov 5	35	3
151 - 156 Early	Oct 5 - Oct 20	200	15
151 - 156 Late	Oct 21 - Nov 5	20	1
161 - 164 Early	Oct 5 - Oct 20	110	3
161 - 164 Late	Oct 21 - Nov 5	10	2
171 - 173 Early	Oct 5 - Oct 16	270	25
171 - 173 Mid	Oct 17 - Oct 30	180	10
171 - 173 Late	Oct 31 - Nov 8	30	2
181 - 184	Oct 5 - Nov 5	150	8
192	Nov 5 - Nov 30	55	4
194, 196	Nov 5 - Nov 30	35	2
195	Oct 5 - Nov 2	25	2
201, 204	Nov 5 - Nov 30	20	2
202, 205 - 208	Nov 5 - Nov 30	40	2
203 <sup>A</sup>	Nov 5 - Nov 30	30	2
211 - 213	Nov 5 - Nov 30	25	3
221 - 223 Early	Oct 5 - Oct 16	90	2
221 - 223 Mid	Oct 17 - Oct 30	55	2
221 - 223 Late	Oct 31 - Nov 8	7	2
231	Oct 5 - Oct 31	45	2
241 - 245	Oct 5 - Oct 31	45	2
251 - 254	Oct 5 - Nov 2	10	2
261 - 268	Nov 5 - Nov 30	60	3
271, 272	Nov 5 - Nov 30	25	2
291	Nov 5 - Nov 30	55	4

<sup>A</sup> Special restrictions apply see NAC 503.170.

## RESIDENT AND NONRESIDENT

## MULE DEER HUNTS

## ANTLERED (CONTINUED)

## ARCHERY

UNIT GROUP	SEASON DATES	RESIDENT DEER 2022 QUOTAS	NONRESIDENT DEER 2022 QUOTAS
011 - 013	Aug 10 - Sept 9	15	2
014	Aug 10 - Sept 9	2	1
015	Aug 10 - Sept 9	3	2
021	Dec 1 - Dec 10	15	2
022	Aug 10 - Sept 9	6	2
031	Aug 10 - Sept 9	15	2
032	Aug 10 - Sept 9	30	3
033	Aug 10 - Sept 9	5	2
034	Aug 10 - Sept 9	5	2
035	Aug 10 - Sept 9	20	2
041, 042	Aug 10 - Sept 9	15	2
043 - 046	Aug 10 - Sept 9	70	8
051	Aug 10 - Sept 9	25	3
061, 062, 064, 066 - 068	Aug 10 - Sept 9	330	35
065	Aug 10 - Sept 9	10	2
071 - 079, 091 Early	Aug 10 - Sept 9	240	25
071 - 079, 091 Late	Nov 10 - Nov 20	30	3
081	Nov 10 - Nov 20	5	2
101 - 109 Early	Aug 10 - Sept 9	690	70
101 - 109 Late	Nov 10 - Nov 20	30	3
111 - 113	Aug 10 - Sept 9	30	3
114, 115	Aug 10 - Sept 9	70	7
121 Early	Aug 10 - Sept 9	4	2
121 Late	Nov 10 - Nov 20	2	2
131 - 134	Aug 10 - Sept 9	6	2
141 - 145	Aug 10 - Sept 9	220	23
151 - 156	Aug 10 - Sept 9	60	7
161 - 164	Aug 10 - Sept 9	50	6
171 - 173	Aug 10 - Sept 9	240	25
181 - 184	Aug 10 - Sept 9	60	6
192 Early	Aug 10 - Sept 9	15	2
192 Late	Dec 1 - Jan 1	20	3
194, 196 Early	Aug 10 - Sept 9	6	2
194, 196 Late	Dec 1 - Jan 1	9	2
195	Aug 10 - Sept 9	5	2
201, 202, 204 - 208 Early	Aug 10 - Sept 9	5	2
201, 204 Late	Dec 16 - Jan 1	5	2
202, 205 - 208 Late	Dec 16 - Jan 1	5	2
203 Early	Aug 10 - Sept 9	15	2
203 Late	Dec 16 - Jan 1	15	2
211 - 213	Aug 10 - Sept 9	10	2
221 - 223	Aug 10 - Sept 9	20	2
231	Aug 10 - Sept 9	8	2
241 - 245	Aug 10 - Sept 9	4	2
251 - 254	Aug 10 - Sept 9	5	2
261 - 268	Aug 10 - Sept 9	10	2
271, 272	Aug 10 - Sept 9	10	2
291	Aug 10 - Sept 9	15	2



## RESIDENT AND NONRESIDENT

### MULE DEER HUNTS

#### ANTLERED (CONTINUED)

##### MUZZLELOADER

UNIT GROUP	SEASON DATES	RESIDENT DEER 2022 QUOTAS	NONRESIDENT DEER 2022 QUOTAS
011 - 013	Sept 10 - Oct 4	7	2
014	Sept 10 - Oct 4	2	1
015	Sept 10 - Oct 4	5	1
021	Dec 11 - Dec 20	5	2
022	Sept 10 - Oct 4	5	2
031	Sept 10 - Oct 4	4	2
032	Sept 10 - Oct 4	7	2
033	Sept 10 - Oct 4	5	2
034	Sept 10 - Oct 4	2	2
035	Sept 10 - Oct 4	3	2
041, 042	Sept 10 - Oct 4	10	2
043 - 046	Sept 10 - Oct 4	20	2
051	Sept 10 - Oct 4	20	2
061, 062, 064, 066 - 068	Sept 10 - Oct 4	110	8
065	Sept 10 - Oct 4	5	2
071 - 079, 091	Sept 10 - Oct 4	80	5
081	Nov 21 - Dec 10	15	2
101 - 109	Sept 10 - Sept 30	220	16
111 - 113	Sept 10 - Oct 4	10	2
114, 115	Nov 10 - Nov 30	20	2
121	Sept 10 - Oct 4	3	2
131 - 134	Sept 10 - Oct 4	5	2
141 - 145	Sept 10 - Oct 4	20	2
151 - 156	Sept 10 - Oct 4	9	1
161 - 164	Sept 10 - Oct 4	15	3
171 - 173	Sept 10 - Oct 4	65	6
181 - 184	Nov 10 - Nov 30	15	2
192	Sept 10 - Oct 4	10	3
194, 196	Sept 10 - Oct 4	5	1
195	Sept 10 - Oct 4	5	1
201, 204	Dec 1 - Dec 15	2	2
202, 205 - 208	Dec 1 - Dec 15	5	2
211 - 213	Sept 10 - Oct 10	6	2
221 - 223	Sept 10 - Oct 4	5	2
231	Sept 10 - Oct 4	4	2
241 - 245	Sept 10 - Oct 4	3	2
251 - 254	Sept 10 - Oct 4	2	2
261 - 268	Sept 10 - Oct 4	10	2
271, 272	Sept 10 - Oct 4	10	2
291	Sept 10 - Oct 4	3	2

## COLLEGE STUDENTS

College students from other states that are living and studying in Nevada may obtain a resident license and apply for resident tags. Call your regional NDOW office for more information.

**RESIDENT****MULE DEER HUNTS****ANTLERLESS****ANY LEGAL WEAPON**

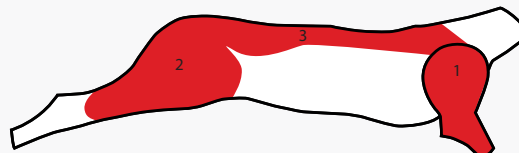
UNIT GROUP	SEASON DATES	2022 QUOTAS
051	Oct 10 - Oct 31	25
061, 062, 064, 066-068 Early	Oct 10 - Oct 31	270
062, 067, 068 Late	Nov 6 - Nov 20	270
071-079, 091	Oct 10 - Oct 31	105
101, 102, 109	Oct 5 - Oct 20	50

**MINIMUM LEGAL REQUIREMENTS FOR TAKING EDIBLE MEAT FROM THE FIELD**

Hunters are encouraged to use as much of their harvest as possible. Although most meat from big game is edible, below are the minimum lawful requirements.

In the case of a big game mammal, except mountain lion and black bear, the meat of the front quarters as far as the distal joint of the radius-ulna (knee), hind quarters as far as the distal joint of the tibia-fibula (hock), and the meat along the backbone between the front and hind quarters.

1. Front Quarter (Shoulder)
2. Hind Quarter (Thigh)
3. Backbone (Backstrap / Tenderloin)

**HOW DOES THE DRAW SYSTEM WORK?**

All applications, regardless of species or gender, are assigned a random number. Applications with bonus points are assigned additional random numbers by squaring the bonus point total and adding one for the current year (however only the lowest number within the bonus point application is used). Applications are drawn in sequential order starting with the lowest random number then evaluated within the following group order:

**Group #1**

Silver State, Partnership in Wildlife (PIW), and Junior Mule Deer

**Group #2**

Rocky Mountain Bighorn Sheep Ram, California Bighorn Sheep Ram, Nelson (Desert) Bighorn Sheep Ram, Elk Antlered, Elk Depredation Antlered, Antelope Horns Longer than Ears, Mule Deer Antlered, Mountain Goat, and Bear.

**Group #3**

California Bighorn Sheep Ewe, Nelson (Desert) bighorn Sheep Ewe, Elk Antlerless, Elk Depredation Antlerless, Antelope Horns Shorter than Ears, and Mule Deer Antlerless.

**Group #4**

Spike Elk, Management 1-Horn Ram

This allows applicants to put in for all species and gender classifications they wish to hunt, without worry of drawing a less preferred tag over a more preferred, due to changes in eligibility requirements (i.e. because you are now only allowed to draw a single tag for each species or subspecies category). For instance, in this draw order, if you draw an Antlered Elk tag early in the draw process, your application for Antlerless Elk will not be considered. However, you can apply for both Antlered and Antlerless Elk in the same draw and not worry about your Antlerless tag being drawn first before Antlered Elk.

## NEVADA

## BLACK BEAR HUNTS

(NAC 502.373)

## ATTENTION

Successful bear hunters that have their harvest physically inspected at a Department office will not be required to return a big game harvest questionnaire. Unsuccessful bear hunters will still need to complete the big game harvest questionnaire.

## RESIDENT AND NONRESIDENT (CR 22-09)

## BLACK BEAR HUNTS

## EITHER SEX

UNIT GROUP	SEASON DATES	RESIDENT BLACK BEAR 2022 QUOTA	NONRESIDENT BLACK BEAR 2022 QUOTA	TOTAL HARVEST LIMIT 2022	TOTAL FEMALE HARVEST LIMIT 2022
192*, 194*, 195, 196 except those portions of 192 and 194 described in Special Regulations of CR 22-09	Sept 15 - Dec 1 (or until harvest limits are met)	45	5	6	3
201 - 202, 204, 206				6	2
203, 291				8	3

## Special Regulations:

- The limit is one animal per tag.
- Hunting hours are one-half hour before sunrise to one-half hour after sunset.
- Tag holders, or their licensed guide if applicable, must call the Black Bear Harvest Information Hotline prior to hunting to determine if the hunt has been closed due to the harvest objective being reached. The number is 1-800-800-1667 and is accessible 24 hours a day.
- Attendance at one of the annual black bear indoctrination classes is mandatory for tag holders or their representative guides or sub-guides. A person represented by a guide or sub-guide at the indoctrination may only hunt under the direct supervision of the guide or sub-guide who attended the class for them. Tags will only be issued upon completion of one indoctrination class. Black bear indoctrination classes are scheduled for Saturday, August 20, 2022, and on Saturday, September 3, 2022, from 1 pm to 4 pm. Courses will be available through Zoom with a recorded version available for First Come First Serve tagholders. The Department will provide all tag holder with directions for registration prior to August 20, 2022.
- The Department phone number to call and report a harvested black bear is 775-688-BEAR. Leave a message.

**Note:** The sale of a bear gallbladders is unlawful (Refer to NAC 503.174).

\* Those areas within Units 192 and 194 that are within the U.S. Forest Service Lake Tahoe Basin Management Unit (LTBMU) and those areas bounded on the west by the LTBMU boundary from the southern boundary of Township 16 North, Range 18 East, Section 13 to the Mount Rose Wilderness Area boundary (approximately located at the Relay Ridge Radio Tower), by the Mount Rose Wilderness Area boundary from the LTBMU boundary to the western boundary of Range 19 East, and by the western boundary of Range 19 East from the Mount Rose Wilderness Area boundary to USFS Road No. 41049 (Logan Meadow Lane/Thomas Creek), bounded on the north by USFS Road No. 41049 from the western boundary of Range 19 East to Timberline Drive, by Timberline Drive from its junction with USFS Road No. 41049 to State Highway 431 (Mount Rose Highway), and by State Highway 431 from its junction with Timberline Drive to its junction with U.S. Highway 395, bounded on the east by U.S. Highway 395 from its junction with State Highway 431 to the southern boundary of Township 16 North, Range 19 East, Section 14 (approximately located at the northbound Bellevue Interchange off-ramp), and bounded on the south by the southern edge of Township 16 North, Range 19 East, Sections 14 - 18, following the southern boundary of the University of Nevada, Reno Little Valley Study Area, and Township 16 North, Range 18 East, Section 13 to the LTBMU boundary.

## NEVADA

## MOUNTAIN LION HUNTS

(NAC 502.370)

## RESIDENT AND NONRESIDENT (CR 22-08)

## MOUNTAIN LION HUNTS

## EITHER SEX

## ANY LEGAL WEAPON

UNIT GROUP	HARVEST LIMIT
Statewide except units 033, 269, 280, 281, 282, 283, 284, 286.	247

- Hunting hours are any time day or night.
- A hunter, or their licensed guide or subguide if applicable, must call the mountain lion hotline at 1-800-800-1667 prior to hunting to determine if a unit group is open or closed.

\* Unit 091 is an Interstate hunt with Utah. Nevada and Utah hunters may hunt within open units in both states (Nevada Unit 091, Utah Unit 1C). Nevada hunters hunting in Utah must abide by Utah regulations and season dates on the Utah portion of the hunt area.





# TODAY'S REGISTRATION DOLLARS *Create Tomorrow's* OFF-ROAD ADVENTURES

## The Nevada Off-Highway Vehicles Program

For more information, visit:

**OHV.NV.GOV**



## PROJECT SPOTLIGHT RIVERSIDE ROAD OHV TRAILHEAD

**RECIPIENT:** City of Mesquite

**GRANT PURPOSE:** Funded by a grant from the Nevada Off-Highway Vehicles Program, the City of Mesquite built a new staging area for all-terrain and other off-road vehicles. The new staging area featured a leveled gravel parking lot, overnight lighting, surveillance cameras, a wash station, fencing and a permanent bathroom. In addition to serving a growing demand for OHV use by visitors and locals, the new staging area also addresses a longstanding need for security.

**YEAR FUNDED:** 2022

**GRANT AMOUNT:** \$75,000

This project is funded by a grant from the Nevada Off-Highway Vehicles Program



## HARVEST

Mountain lion harvest limits are established annually. When the harvest limit has been met for a given region, the season is closed. Prior to hunting, tagholders must call the Mountain Lion Harvest Information Hotline at any time to determine if the season has been closed due to the harvest objective being reached. The hotline number is 1-800-800-1667, and is accessible 24 hours a day. Mountain lion tags are available for residents and nonresidents to purchase over the counter (two per year) at NDOW offices, license agents and online at [ndowlicensing.com](http://ndowlicensing.com). Harvested mountain lions must be inspected and sealed by an NDOW representative.

## LIMIT

1 animal per tag, 2 tag maximum per person.

## SEX

Either sex, **Spotted kittens and females with spotted kittens prohibited.** See NAC 502.370

## HOURS

Any time of the day or night—Please check with your local law enforcement office for county ordinances regarding night time shoot-

ing. **Hunters are responsible for checking local regulations.**

## SPECIAL REGULATIONS

A hunter, or their licensed guide if applicable, must call the mountain lion hotline at 1-800-800-1667 prior to hunting to determine if a unit group is open or closed.

Interstate hunt with Utah. Nevada and Utah hunters may hunt within open units in both states. (Nevada Unit 091, Utah Unit 1c.) Nevada hunters hunting in Utah must abide by Utah regulations and season dates on the Utah portion of the hunt area.

## HUNTING WITH A DOG

It is unlawful to hunt, chase or pursue:

1. Any black bear or mountain lion with a dog except during the open season, in an open management area and under the authority of a hunting license and: (a) A black bear tag, if the person is hunting, chasing, or pursuing a black bear; or (b) A mountain lion tag, if the person is hunting, chasing, or pursuing a mountain lion.

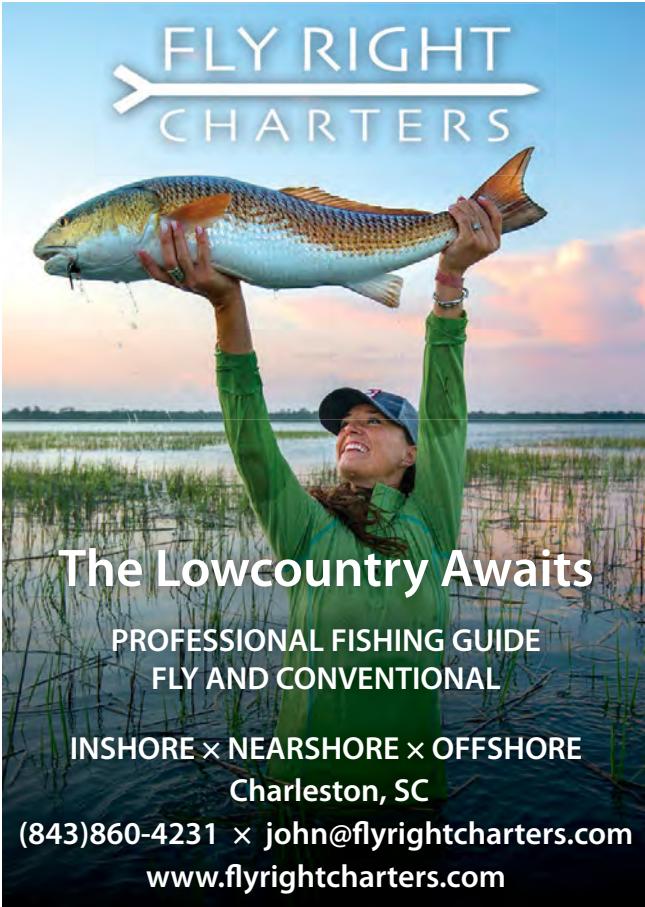
2. Any fur-bearing mammal with a dog except during the open season and under the authority of a trapping license.  
(Refer to NAC 503.147)

## HUNTING MOUNTAIN LION WITH A HANDGUN OR SHOTGUN

A person may hunt big game mammals with a handgun if the handgun uses a centerfire cartridge of caliber .22 or larger and has a barrel length of 4 inches or more (see note below).

A person may hunt deer and mountain lion with a shotgun no larger than 10 gauge and no smaller than 20 gauge. Only rifled slugs or shotgun rounds with sabots that contain a single expanding projectile may be used when hunting deer. A shotgun that is used to hunt deer or mountain lion pursuant to this subsection may be equipped with a smooth-bore barrel or a barrel that is partially or fully rifled. (Refer to NAC 503.142)

**Note: Legal Weapons** - Only legal weapons authorized for big game (page 50). **Rimfire .22 or other rimfire cartridges are not legal weapons for hunting mountain lions.**



FLY RIGHT  
CHARTERS

The Lowcountry Awaits

PROFESSIONAL FISHING GUIDE  
FLY AND CONVENTIONAL

INSHORE × NEARSHORE × OFFSHORE  
Charleston, SC

(843)860-4231 × [john@flyrightcharters.com](mailto:john@flyrightcharters.com)  
[www.flyrightcharters.com](http://www.flyrightcharters.com)

**Carson Valley's  
Favorite Full  
Service Shop!**

RV Service & Repair  
Truck & Auto Service & more  
Diesel Performance Enhancements

- Truck Accessories
- Trailer Hitches
- All your Trailer needs

**BOB'S**  
**PERFORMANCE CENTER**  
**RV PARTS STORE**  
**775.782.1958**

Monday-Friday 8am-5pm • Saturday 8am-12pm  
1417 Industrial Way • Gardnerville, NV  
[www.bobsperformancecenter.com](http://www.bobsperformancecenter.com)

NEW

THE  
GREATEST ASPECT  
OF THE OUTDOORS  
IS BEING IN IT.



REALTREE  
FISHING®



Shop REALTREE FISHING® products exclusively on  
[STORE.REALTREE.COM](https://store.realtree.com)

Designed to show your love for the outdoors.



SCAN ME



## GUIDING FOR MOUNTAIN LION

A master guide who is hired to guide a hunt for a mountain lion shall ensure that the client physically accompanies him or his subguide in the pursuit and killing of the mountain lion. (Refer to NAC 504.701)

## USE OF FLASHLIGHT IN MOUNTAIN LION HUNT

A person who is hunting, chasing, or pursuing a mountain lion, pursuant to a mountain lion tag, and who is not in or on a motorized vehicle, may use a flashlight which is hand-held and powered by a dry cell. (Refer to NAC 503.189)

### DID YOU KNOW:

NDOW launched a new website! The revamped and refreshed [ndow.org](http://ndow.org) is now live.

## MOUNTAIN LION TAGS: ELIGIBILITY; EXPIRATION; DUTIES UPON HARVESTING; RESTRICTIONS; REPORT OF ACCIDENTAL TRAPPING OR KILLING.

1. A tag is required to hunt mountain lion. A resident or nonresident can obtain up to 2 tags a year.
2. The tag can be purchased from the Department or license agent;
3. The tag can be used in any open management unit or group of units during an open season.
4. The tag expires upon termination of the season.
5. Mountain lion season begins March 1 and ends either on the last day of the next February or when the number of harvested mountain lions reaches the quota limit, whichever happens first.

6. A person who harvests a mountain lion shall, within 72 hours after harvesting it, personally present the skull and hide to a representative of the Department. A seal will be affixed during inspection.
7. You cannot possess the hide of or transport the hide of a mountain lion from this state without a seal permanently affixed to the hide.
8. You cannot kill a mountain lion accompanied by a kitten or kill a spotted kitten.
9. If a mountain lion is accidentally trapped or killed, the person trapping or killing it shall report it within 48 hours to a representative of the Department.

(Refer to NAC 502.370)





**MOUNT TOBIN  
OUTFITTERS**






DEER - ANTELOPE - LIONS - SHEEP - BEAR - ELK

[www.tobinoutfitters.com](http://www.tobinoutfitters.com)



**CALICO  
CREEK  
FABRICATION**





Custom UTV and truck racks  
and accessories!

Other custom projects also built.

"You dream it, we build it!"

775-304-5618

[www.calicocreekfab.com](http://www.calicocreekfab.com)

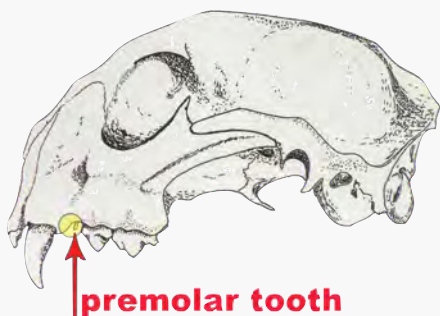




## ATTENTION: MOUNTAIN LION HUNTERS

The Nevada Department of Wildlife is requesting that hunters allow for the removal and retention of one premolar tooth from each harvested mountain lion when presenting the skull and hide to NDOW for sealing. Please present the skull, unfrozen, or with the mouth fixed open. The premolar tooth will be used to accurately age harvested mountain lions. NDOW is also asking that a one-inch-square piece of tongue, or other muscle tissue from each lion to be turned in at the same time for future DNA testing.

Teeth and skulls can be presented at any NDOW regional office. Please call first to confirm biologist availability.



**premolar tooth**

## DID YOU KNOW:

Since 1939, excise taxes collected from hunters and anglers have contributed nearly \$30 billion in real funding for state-based conservation.



**SONOMA CYCLE**  
WINNEMUCCA, NV

**1-800-575-9709 • [www.sonomacycle.com](http://www.sonomacycle.com)**



**POLARIS**

RESERVE THE  
**RIDE OF YOUR LIFE**

Order Yours Today >





# Animal Artistry

775.323.0203 | [ANIMALARTISTRY.COM](http://ANIMALARTISTRY.COM) | RENO, NV





# SHOOTERS & HUNTERS: HELP PREVENT WILDFIRES.

**T**he target shooting and hunting community prides itself on being safe and responsible with firearms in all situations—from using them outdoors to storing them safely at home. Sometimes, however, unusual conditions such as extremely dry environments require an extra level of awareness and safety on the part of shooters.

Wildfires have many possible causes. The National Shooting Sports Foundation, the trade association for the firearms and ammunition industry, reminds all shooters that during dry and hot weather conditions their use of certain ammunition and targets could accidentally ignite a wildfire. NSSF reminds all target shooters and hunters, as well as other outdoor enthusiasts, to consider the potential consequences of their activities in fire-prone environments.

- **Make it a point to know the regulations and rules related to shooting in areas experiencing dry and hot conditions, whether on public or private land or at shooting ranges. Many national forests, for example, do not allow recreational shooting when fire restrictions are in effect.**
- **Consider the type of ammunition and targets you are using. Minimize the risk of fires by not using steel-jacketed ammunition, ammunition with steel-core components, tracer rounds or exploding targets in fire-prone areas.**
- **Remember that equipment, such as cars and ATVs, can have extremely hot exhaust systems that could ignite dry vegetation, so park only in designated areas.**
- **Extinguish and dispose of smoking materials safely.**
- **Follow guidelines to extinguish campfires.**
- **Warn others of potential dangers and behaviors for starting wildfires.**
- **Report any wildfire you see to authorities.**
- **Spread this message to other target shooters, hunters and outdoor enthusiasts.**



NSSF.ORG



## DEFINITIONS (AS USED IN THESE REGULATIONS)

**Antlerless deer** — any deer without antlers (NAC 502.008).

**Antlerless elk** — any elk without antlers (NAC 502.009).

**Antelope with horns longer than its ears** — any pronghorn antelope having at least one horn that is longer than either ear of the antelope (NAC 502.002).

**Antelope with horns shorter than its ears** — any pronghorn antelope without horns or with both horns that are shorter than its ears (NAC 502.003).

**Antlered deer** — Any deer having at least one antler that is visible above the hairline of the deer (NAC 502.007).

**Antlered elk** — any elk having at least one antler that is visible above the hairline of the elk (NAC 502.0074).

**Spike elk** — any antlered elk having not more than two points above the top of the ear on either antler (NAC 502.104).

**Ewe** — any female bighorn sheep having a horn or horns of at least 5 inches in length each as measured on the outside curve of the horn from the skull to the tip (NAC 502.345).

**Junior hunt** — a hunt authorized by a regulation of the Commission which is limited to an applicant who (NAC 502.063):

1. Possesses a hunting license or a combined hunting and fishing license;
2. Will attain his or her 12th birthday before the first day of each hunting season to which his or her application relates; and
3. Will not attain his or her 18th birthday until after the last day of each hunting season to which his or her application relates.

**Note:** A person who is otherwise eligible to apply for a junior hunt may apply for a junior hunt not more than 5 years (NAC 502.333).

## UNLAWFUL USE OF AIRCRAFT, HELICOPTER, MOTOR-DRIVEN VEHICLE OR BOAT

1. It is unlawful to harass any game mammals or game birds by any means, including, without limitation, with a manned or unmanned aircraft, firearm, helicopter, horse, motorboat, motor-driven vehicle, noisemaker, or sailboat.
2. It is unlawful to shoot at any game mammals or game birds with a weapon from a manned or unmanned aircraft, helicopter, or motor-driven vehicle. A person who is a paraplegic, has had one or both legs amputated or has suffered a paralysis of one or both legs which severely impedes the person's walking may shoot from a stopped motor vehicle which is not parked on the traveled portion of a public highway, but the person may not shoot from, over or across a highway or road specified in NRS 503.175.
3. It is unlawful to spot or locate game mammals or game birds with any kind of manned or unmanned aircraft or helicopter and communicate that information, within 24 hours after the aircraft or helicopter has landed or in violation of a regulation of the Commission, by any means to a person on the ground for the purpose of hunting or trapping. The provisions of this subsection do not prohibit an employee or agent of the Department from providing general information to the public concerning the location of game birds or game mammals.
4. It is unlawful to use any information obtained in violation of the provisions of subsection 3 to hunt or kill game mammals or game birds.
5. It is unlawful to use a helicopter to transport game, hunters or hunting equipment, except when: (a) The cargo or passengers, or both, are loaded and unloaded at airports, airplane landing fields or heliports, which have been established by a department or agency of the Federal or State Government or by a county or municipal government and which are accessible by a public road; or (b) The loading or unloading is done in the course of an emergency or search and rescue operation. (Refer to NRS 503.010)

## SCOUTING FROM AIRCRAFT

1. A person shall not, for the purpose of hunting, locate or observe or assist a person in locating or observing any big game mammal, game bird or fur-bearing mammal in a management unit described in NAC 504.210 during the period beginning on July 1 and ending on the last day of February of each calendar year with the use of:
  - (a) An aircraft, including, without limitation, any device that is used for navigation of, or flight in, the air;
  - (b) A hot air balloon or any other device that is lighter than air;
  - (c) An unmanned aerial vehicle; or
  - (d) A satellite or any other device that orbits the earth and is equipped to produce real-time images.
2. Evidence of an act constituting a violation of subsection 1 includes, without limitation:
  - (a) Flying slowly at low altitudes;
  - (b) Hovering;
  - (c) Circling; or
  - (d) Repeatedly flying over a forest, marsh, field, woodland or rangeland where a big game mammal, game bird or fur-bearing mammal is likely to be found.

(Refer to NAC 503.148)

## RADIO TELEMETRY AND SATELLITE TRANSMITTER

1. It is unlawful to hunt any wildlife using a radio signal or other transmission received from any transmitting device that is attached to the wildlife.
2. If you harvest any wildlife with a transmitting device, notify the Department of Wildlife without undue delay. Devices must be returned to the Department.
3. Do not intentionally break, destroy or damage any transmitting device. Transmitting device means any collar or other device which:
  - (a) Is attached to any wildlife; and
  - (b) Emits an electronic signal or uses radio telemetry or a satellite transmission to determine the location of the wildlife.

(Refer to NAC 503.1475)

## BAITING BIG GAME ANIMALS

A person may not bait big game mammals for the purpose of hunting; or knowingly hunt big game mammals that were baited by another person.


Bait means the intentional placing, exposing, depositing, disturbing or scattering of salt, minerals, grain or any other food material, whether natural or manufactured, that could attract, entice or lure wildlife to an area.

(Refer to NAC 503.149)

## TRAIL CAMERAS

With certain exemptions, it is illegal to place, maintain, or use a trail camera on public land from August 1 – December 31 of each year. It is illegal to use a trail camera July 1 - December 31 of each year if the camera is capable of transmitting images, video, or location of wildlife.





## THE SIMPLE ACT OF FISHING, PRESERVES FISHING.

Every time you purchase a fishing license or register your boat, a portion of the proceeds go toward preserving our nation's coastlines, lakes, rivers and streams. Protecting our memories on the water for generations to come.

Learn more at [TakeMeFishing.org/Conservation](https://TakeMeFishing.org/Conservation)



**TAKEMEFISHING.org**





## TRANSPORTATION PERMITS AND USE OF TAGS AS TRANSPORTATION PERMITS

A person in legal possession of a game tag may use the tag as a transportation permit once the tag has been validated and attached to the carcass of the harvested animal.

A person may transport the harvested animal or portions of the animal for the legal tag holder if the transportation permit included on the tag is complete with the transporter's information. (Refer to NAC 502.401)

Transportation permits are required when transporting harvested animals or portions of animals taken by trapping or whenever a person will be transporting more than one legal limit of animals taken by trapping. Permits may be obtained from the Department or Game Wardens free of charge. (Refer to NRS 503.040)

## DISGUIISING SEX OF ANIMALS

It is unlawful for a person to disguise or attempt to disguise the sex characteristics of any harvested animal if sex characteristics are a determining factor in regulation of hunting seasons or possession of the animal. (Refer to NAC 503.175)

## CAPE AND HORNS/ANTLERS OF WILDLIFE MUST BE MAINTAINED WITH CARCASS

Except as otherwise provided in NAC 502.403, any person who kills a deer, elk, mountain goat, antelope or bighorn sheep shall, until the carcass is frozen, smoked, dried, consumed or accepted by a commercial processing plant for processing, maintain possession of at least that portion of the cape or scalp that includes the ears to the base of the muzzle and any antlers or horns. The cape or scalp and any antlers or horns from the animal must be possessed in such a manner that they remain or are kept together with the carcass of the animal. (Refer to NAC 503.173)

## HIGHWAY WILDLIFE CROSSING

A designed construction made to facilitate the safe passage of wildlife across a highway is known as a "wildlife highway crossing." It is unlawful to hunt or take game mammals within 1/2 mile of a wildlife highway crossing, or discharge any firearm from, upon, over or across a wildlife highway crossing. (Refer to NAC 504.105)

## FIRING FIREARM FROM/OVER ROADS

A person may not discharge a firearm from, upon, over or across any federal, state, main or general county road as described in NRS 408.285 and 403.170. (Refer to NRS 503.175)

## RESTRICTIONS ON DEER HUNTING IN PARTICULAR AREAS: PROHIBITION ON USE OR POSSESSION OF CERTAIN SHOTGUN ROUNDS IN PARTICULAR AREAS

1. In the fenced or cultivated lands of the Smith and Mason Valleys, in the Mason Valley Wildlife Management Area and in the zones within the Fort Churchill State Historic Park and the Lahontan State Recreation Area that are designated for hunting by the administrator of the Division of State Parks of the State Department of Conservation and Natural Resources:
  - (a) Deer may be hunted only with:
    - (1) A shotgun no larger than 10 gauge and no smaller than 20 gauge, using:
      - (i) Rifled slugs; or
      - (ii) Shotgun rounds with sabots that contain rifled slugs, or a single expanding projectile; or
    - (2) A bow and arrow.
  - (b) The use or possession of shotgun rounds with sabots that contain other than rifled slugs or a single expanding projectile is prohibited.
2. A shotgun that is used to hunt deer pursuant to subsection 1 may be equipped with a smoothbore barrel or a barrel that is partially or fully rifled.

3. In the Mason Valley Wildlife Management Area:

- (a) Deer may be hunted only on the following days during the season set for the hunting of deer:
  - (1) Saturdays, Sundays and Wednesdays;
  - (2) Nevada Day, as observed, pursuant to NRS 236.015;
  - (3) November 11, Veteran's Day;
  - (4) Thanksgiving Day; and
  - (5) Family Day, as declared pursuant to NRS 236.015.
- (b) Deer may be hunted only with longbow and arrow during the season set for the archery hunt for deer.

(Refer to NAC 503.170)

## UNLAWFUL TO WASTE GAME

It is unlawful to waste any edible portion of any game bird, game mammal, game fish or game amphibian. Heads, antlers, horns or tusks cannot be the only part of an animal taken from the field. You can leave the carcass of a carnivore. (Refer to NRS 503.050, NAC 503.004)

## REASONABLE EFFORT REQUIRED TO TAKE WILDLIFE

Each person who shoots and wounds any wildlife while hunting shall make a reasonable effort to take that wildlife, including, without limitation, pursuing and tracking it. (Refer to NAC 503.191)

## HUNTING ON POSTED LANDS WITHOUT PERMISSION

It is unlawful for any person to hunt, trap or fish on private property without permission obtained by the owner or occupant of the private property. Any person using that property to hunt, fish or trap shall comply with the provisions of NRS 207.220. (Refer to NRS 503.240)

## SHED ANTLER HUNTING

A person may not take or gather shed antlers from public land in Elko, Eureka, Lander, Lincoln, Nye, or White Pine counties from January 1 - April 30 of each year.

A certificate is needed to be carried on a person taking sheds from the above mentioned



# Celebrating 11 years of making dreams come true.



For 11 years, **Nevada Dream Tags** has given hunters a chance to win the hunt of a lifetime. Money raised through the sale of \$5 Dream Tag raffle tickets goes directly to wildlife habitat restoration, totaling more than \$3.5 million since the program's inception. Unlimited chances to win; unlimited chances to give back.



You Win. Nevada Wins!

[nvdreamtag.org](http://nvdreamtag.org)



counties from May 1 - June 30 of each year. The certificate is available after the completion of a class offered to the public, free of charge at [ndowlicensing.com](http://ndowlicensing.com).

## CAMPING NEAR WATER HOLE

It is unlawful for any person to camp within 100 yards of a water hole in such a manner that wildlife or domestic stock will be denied access to such water hole.  
(Refer to NRS 503.660).

### DID YOU KNOW:

Each year, NDOW works on habitat restoration projects on more than 80,000 acres. These projects are critical to wildlife and preserving wildlife habitat!

## SALE OF NONEDIBLE PARTS

The sale of the hide, head, antlers or horns or other **nonedible** parts of game animals which were **legally killed** is permitted.

**Note:** The sale of bear gall bladders is unlawful.  
(Refer to NAC 503.174)

## HUNTER EDUCATION REQUIREMENTS

Anyone born after January 1, 1960 is required to provide proof of Hunter Education, in order to purchase a Nevada hunting license. Proof of Hunter Education is an official Hunter Education card or certificate from any state or Canadian province, with the Hunter Education number and state or provincial logo or seal or a previous year's hunting license with the Hunter Education number or mark. If you have taken a hunter education class in another state or Canadian province, verification must be provided.  
(Refer to NRS 502.330)



# WIDE OPEN *Beauty*



## DISCOVER REAL NEVADA.

This is Real Nevada, where you can discover natural beauty, explore off-road, hike some trails, hunt, fish, camp, or just find a back country diner to learn some Nevada history from one of the locals. So come visit us out here, where the opportunities for getting back to reality are wide open.



[NevadaSilverTrails.com](http://NevadaSilverTrails.com)



Game Hunting	
Fishing / Boating	
Bird / Wildlife Viewing	
ATV / Off-Roading	
Mountain Biking	
Camping / RV Hook-up	
Climbing / Bouldering	
Ghost Town Exploring	
Golfing	
Hiking	
UFO Spotting	
History & Petroglyphs	
Diners & Saloons	



[TRAVELNEVADA.COM](http://TRAVELNEVADA.COM)



## ELIGIBILITY WAITING PERIODS

IF AN APPLICANT DRAWS A BIG GAME TAG	(AND) HARVESTS...	(OR) DOES NOT HARVEST...
Bighorn Sheep Ram & PIW	Applicant may not apply the next 10 open seasons	Applicant may not apply the next 10 open seasons
Bighorn Sheep Ewe	Applicant may not apply the next 2 open seasons	Applicant may not apply the next 2 open seasons
Antlered Elk (Bull Elk) & PIW	Applicant may not apply the next 7 open seasons	Applicant may not apply the next 7 open seasons
Elk Depredation	Applicant may apply the next open season	Applicant may apply the next open season
Antlerless Elk (includes Management Hunts)	Applicant may apply the next open season	Applicant may apply the next open season
Spike Elk	Applicant may apply the next open season	Applicant may apply the next open season
Antelope - Horns Longer & PIW	Applicant may not apply the next 3 open seasons	Applicant may not apply the next 3 open seasons
Antelope - Horns Shorter	Applicant may apply the next open season	Applicant may apply the next open season
Mountain Goat	Applicant may not apply the next 10 open seasons	Applicant may not apply the next 10 open seasons
Black Bear	Applicant may not apply the next 5 open seasons	Applicant may apply the next open season
Silver State Tags	Applicant may apply the next open season	Applicant may apply the next open season
Dream Tags	Applicant may apply the next open season	Applicant may apply the next open season

PIW - Partnership in Wildlife Hunts

Please call the customer support center with licensing questions: 1-855-542-6369



# CONSERVATION.




The next generation depends on ~~it~~ us.

NDOW makes it easy to support wildlife conservation. Proceeds from license plate sales go directly to wildlife conservation, education, and volunteer programs, including educating children about the outdoors. Available at **dmvnev.com**.



# NDOW CELEBRATES 75 YEARS!

## THE HISTORY OF WILDLIFE MANAGEMENT IN NEVADA



1864

**1864**

Nevada Becomes a State

**1900**

Federal Lacey Act passed, preventing interstate transportation of game. First federal wildlife protection law

**1877**

Nevada State Fish Commissioner created by Nevada Statute. H.G. Parker was the first Fish Commissioner appointed

**1901**

Nevada statute appoints Fish and Game Wardens to be paid through the Board of County Commissioners

**Early 1900s**

Stillwater, Desert, and Sheldon NWRs designated as wildlife sanctuaries.

**Early 1900s**

Nevada counties permitted to sell hunting and fishing licenses



**1917**

Office of Game Warden established.



**1937**

Pitman-Robertson Federal Aid and Wildlife Restoration Act passed

**1947**

In response to federal legislation, the State of Nevada takes control to receive money from the Pittman-Robertson Act. This was the beginning of the Department of Wildlife and Wildlife Commission



**1960**

Nevada Boat Act is established. NDOW Law Enforcement Bureau given responsibility for enforcing waterways

**1969**

Name change from Nevada Fish and Game Commission to Nevada Department of Fish and Game



**1972**

Hunter Education program initiated

**1973**

Federal Endangered and Threatened Species Act passed

**1979**

Name change from Nevada Department of Fish and Game to Nevada Department of Wildlife



**1996**

License required with stamps

**2017**

Nevada Legislature approved Senate Bill 511 which simplified the hunting and fishing license structure

**2022**

Recovering Americas Wildlife Act passes the Senate Environmental and Public Works Committee

2022






## SPECIALTY TAGS

Specialty tags provide enhanced opportunities for hunters to experience the thrill of the chase outside of the conventional constraints set for the big game units and seasons. Not only are hunters rewarded with the potential for a hunt of a lifetime, but revenues generated from specialty tags are deposited into specific accounts designated solely for wildlife conservation projects that help the habitats, species, and ultimately citizens of Nevada. Specialty tags may be awarded through the application and draw process or purchased through an event auction and provide the tag holder perks that include but are not limited to longer season structures, potential to obtain multiple tags in a year for a single species, the ability to utilize any open unit of our great state, and no loss of bonus points for the acquisition of a tag.

An applicant can only draw one tag per species; this includes Partnership in Wildlife (PIW) and Silver State tags. A person can be awarded a tag in the big game draw and purchase a tag of the same species outside of the draw; this includes the Heritage and Dream Tag options.

Alternate or party hunt options are not available for any specialty tag. Specialty tag quotas are not restricted by residency except PIW mule deer.



### SPECIALTY TAGS

	HERITAGE	DREAM	SILVER STATE	PIW
Available in the Main Draw			✓	✓
Issued By 3rd Party Vendors	✓	✓		
Weapon Not Restricted with Season	✓	✓	✓	
Longer Season Structure	✓		✓	
Hunt Any Open Unit	✓	✓	✓	✓
Waiting Periods Do Not Apply	✓	✓	✓	
No Bonus Point Cost	✓	✓	✓	
Can Have Multiple Tags Per Species	✓	✓		



Nevada's 5-Star  
Outdoor Shooting Facility



**Where North Decatur ENDS!**

**(702) 455-2000**



**Shotgun • Rifle • Pistol • Archery**

**DREAM AND PARTNERSHIP IN WILDLIFE TAGS:**

SPECIES	CLASS	SEASON	UNIT RESTRICTIONS	DREAM QUOTAS	PIW QUOTAS
Antelope	Horns Longer Than Ears	In Compliance with General Season Structures	None	1	5
Bighorn Sheep – Nelson	Ram	In Compliance with General Season Structures	243, 253, 263, and 271*	1	1
Bighorn Sheep – CA (Dream only)	Ram	In Compliance with General Season Structures	031, 035, and 068*	1	1
Black Bear (Dream only)	Any	In Compliance with General Season Structures	None	1	0
Elk	Antlered	In Compliance with General Season Structures	091*	1	3
Mule Deer	Antlered	In Compliance with General Season Structures	None	1	22 – resident 3 – nonresident

**2022 HERITAGE AND SILVER STATE TAGS:**

SPECIES	CLASS	SEASON	UNIT RESTRICTIONS	HERITAGE QUOTAS	SILVER STATE QUOTAS
Antelope	Horns Longer Than Ears	Aug 1, 2022 – Dec 31, 2022	None	2	1
Bighorn Sheep – Nelson	Ram	July 1, 2022 – Dec 31, 2022	263 closed Silver State Only	2	1
Bighorn Sheep – CA	Ram	July 1, 2022 – Dec 31, 2022	031 closed Silver State Only	1	0
Elk	Antlered	Aug 1, 2022 – Dec 31, 2022	091*	2	1
Mule Deer	Antlered	Aug 1, 2022 – Dec 31, 2022	None	2	1
Turkey (Heritage only)	Any	Mar 21, 2022 – May 3, 2022	None	5	0

\*Cannot Hunt These Units

**WESTERN RANGE CAMPS**

**HANDCRAFTED, RUGGED AND BUILT TO LAST**

High ground clearance • Customizable  
Wood burning stove provides comfort in the cold

**GO FARTHER, STAY LONGER**

Camp, hunt and fish with greater success!!

**TETON**

**WESTERN RANGE CAMPS**

**Western Range Camps, LLC** **435-462-5300**  
 1145 S Blackhawk Blvd • Mt. Pleasant, UT **wrcamps.com**

**TIMBERLINE OUTFITTERS  
GUIDE SERVICE**

**Servicing eastern  
Nevada since 2000**



**Thomas Brunson – (775) 296-0600**  
**E: timberlineguide@sbcglobal.net**  
**www.timberlineoutfittersnevada.com**



## NONRESIDENT GUIDED HUNT DEER TAGS

There are more than 100 licensed master guides in Nevada that provide guide services for big game, game birds, game fish, and unprotected wildlife. Different hunters often desire to hire a guide for different reasons, ranging from a novice hunter who is a little uncomfortable with trekking into the remote Nevada outback, to an experienced hunter, who draws the tag of

### DID YOU KNOW:

NDOW works to provide wildlife in the driest parts of the state with much needed water by using man-made waterholes called guzzlers.

a lifetime, like a desert bighorn or bull elk tag.

When booking a guided hunt be sure that the master guide you hire is licensed to provide guide services in Nevada and be sure that you are provided with a contract before services are provided. If you are a nonresident of Nevada you may participate in the nonresident restricted guided deer draw, a program that allots a number of tags specifically for a guided deer hunt.

The restricted nonresident guided hunt is available to anyone not a resident of Nevada who will hunt mule deer with the assistance of a licensed master guide or subguide. A guide must accompany restricted nonresident hunters in the field at all times and sign off on all restricted nonresident guided hunt applications before the draw is conducted.

(Refer to NRS 502.149)

The restricted nonresident guided hunt has a separate draw and application period that is held in February/March of each year. Tags available for the restricted nonresident guided mule deer

hunt are based on a percentage of tags issued to nonresidents during the previous year. (Refer to NRS 502.147)



## NONRESIDENT RESTRICTED MULE DEER ANTLERED

### ANY LEGAL WEAPON

UNIT GROUP	SEASON DATES	2022 QUOTA
011 - 013	Oct 5 - Nov 5	3
014	Oct 5 - Nov 5	1
015	Dec 11 - Jan 1	2
021	Dec 21 - Jan 1	2
022	Oct 5 - Nov 5	2
031	Oct 5 - Nov 5	6
032	Oct 5 - Nov 5	3
033	Oct 5 - Nov 5	1
034	Oct 5 - Nov 5	2
035	Oct 5 - Nov 5	3
041, 042	Oct 5 - Nov 5	2
043 - 046 Early	Oct 5 - Oct 20	4
043 - 046 Late	Oct 21 - Nov 5	2
051	Oct 5 - Nov 5	9
061, 062, 064, 066-068 Early	Oct 5 - Oct 20	34
061, 062, 064, 066-068 Late	Oct 21 - Nov 5	4
065	Oct 5 - Nov 5	3
071 - 079, 091 Early	Oct 5 - Oct 20	36
071 - 079, 091 Late	Oct 21 - Nov 5	9
081	Dec 11 - Jan 1	3
101 - 109 Early	Oct 1 - Oct 16	34
101 - 109 Mid	Oct 17 - Oct 30	35
101 - 109 Late	Oct 31 - Nov 8	6
111 - 113 Early	Oct 5 - Oct 20	12
111 - 113 Late	Oct 21 - Nov 5	1
114, 115 Early	Oct 5 - Oct 20	3
114, 115 Late	Oct 21 - Nov 5	1
115	Dec 1 - Dec 15	1
121 Early	Oct 5 - Oct 20	3
121 Late	Oct 21 - Nov 5	1

UNIT GROUP	SEASON DATES	2022 QUOTA
131 - 134 Early	Oct 5 - Oct 20	13
131 - 134 Late	Oct 21 - Nov 5	2
141 - 145 Early	Oct 5 - Oct 20	10
141 - 145 Late	Oct 21 - Nov 5	1
151 - 156 Early	Oct 5 - Oct 20	8
151 - 156 Late	Oct 21 - Nov 5	1
161 - 164 Early	Oct 5 - Oct 20	12
161 - 164 Late	Oct 21 - Nov 5	2
171 - 173 Early	Oct 5 - Oct 16	12
171 - 173 Mid	Oct 17 - Oct 30	8
171 - 173 Late	Oct 31 - Nov 8	3
181 - 184	Oct 5 - Nov 5	8
192	Nov 5 - Nov 30	2
194, 196	Nov 5 - Nov 30	2
195	Oct 5 - Nov 2	1
201, 204	Nov 5 - Nov 30	1
202, 205 - 208	Nov 5 - Nov 30	2
203 <sup>A</sup>	Nov 5 - Nov 30	2
211 - 213	Nov 5 - Nov 30	3
221 - 223 Early	Oct 5 - Oct 16	10
221 - 223 Mid	Oct 17 - Oct 30	5
221 - 223 Late	Oct 31 - Nov 8	1
231	Oct 5 - Oct 31	6
241 - 245	Oct 5 - Oct 31	5
251 - 254	Oct 5 - Nov 2	2
261 - 268	Nov 5 - Nov 30	3
271, 272	Nov 5 - Nov 30	1
291	Nov 5 - Nov 30	2

<sup>A</sup> Special restrictions apply see NAC 503.170.



**CoolBot®**  
GET CONNECTED · STAY COOL™

## BUILD YOUR OWN GAME OR MEAT COOLER

- Save \$1,000s by building your own walk-in cooler
- Cool a well insulated room down to 34 degrees with a CoolBot and window air conditioner
- Perfect for meat curing and aging
- Over 100,000 units sold in 70 different countries

***Go to [eregulations.com/coolbot](http://eregulations.com/coolbot) to save \$20 on your order!***

### R & J OUTFITTERS

Affordable trophy whitetail  
hunts in N.W. Missouri



176 B&C

**5-Day, Fully Guided, Fair  
Chase Hunts with Lodging  
start at only \$1,800.00!**

Thousands of private acres.  
No trophy fees or  
hidden charges.

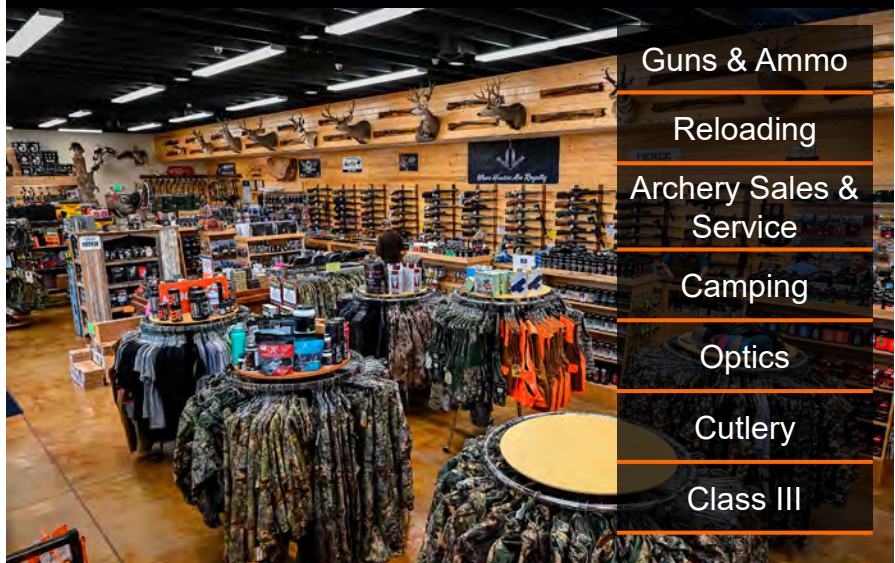
**YES YOU CAN!**

**CALL TODAY: (305) 606-1611**

[www.randjoutfitters.com](http://www.randjoutfitters.com)

## Gun World & Archery

*Where Hunters are Royalty*



Guns & Ammo

Reloading

Archery Sales &  
Service

Camping

Optics

Cutlery

Class III

2516 Noddle Lane  
Elko, NV  
775-738-2666

[www.gunworldandarchery.com](http://www.gunworldandarchery.com)





## LEGAL WEAPON TYPES FOR HUNTING BIG GAME

SPECIES	ARCHERY	MUZZLELOADING RIFLES	CENTERFIRE FIREARMS	SHOTGUNS*	RIMFIRES	CROSSBOW
Antelope	✓	✓	✓			✓
Bear	✓	✓	✓			✓
Bighorn Sheep	✓	✓	✓			✓
Elk	✓	✓	✓			✓
Mountain Goat	✓	✓	✓			✓
Mountain Lion	✓	✓	✓	✓		✓
Mule Deer	✓	✓	✓	✓		✓

\* Includes muzzleloading shotguns.

## FIREARMS

(Refer to NRS 503.150 and NAC 503.142)

## RIFLES

A person may hunt big game mammals with a rifle if the rifle uses a centerfire cartridge .22 caliber or larger and no larger than .50 caliber. The centerfire cartridge case length may not be more than three inches.

## HANDGUNS

A person may hunt big game mammals with a handgun if the handgun uses a centerfire cartridge of caliber .22 or larger and has a barrel length of four inches or more.

## SIGHTS

See "Sight Attached to Firearm, Bow or Crossbow" on page 52.

## PROHIBITED FIREARMS

Any firearm capable of firing more than one round with one continuous pull of the trigger.

## PROHIBITED AMMUNITION

Full metal jacket, full steel, full steel core, tracer, or incendiary bullets or shells.

## SHOTGUN (ONLY LEGAL FOR DEER AND MOUNTAIN LION)

10, 12, 16, or 20 gauge. Shotgun barrels may be smooth or rifled for either species.

**For Deer:** Only rifled slugs or shotgun rounds with sabots that contain a single expanding projectile may be used for deer.



**SHOOTING CAN CAUSE WILDFIRES**

- ✓ Choose not to shoot on hot, dry and windy days
- ✓ Exploding targets, incendiary rounds and tracer ammunition are illegal on all public lands
- ✓ Don't shoot into rocks or metal objects and place targets in areas free of vegetation
- ✓ Always have water, a shovel and fire extinguisher ready in case a fire starts
- ✓ Clean up all targets and shells and pack them out




**NEVADA**  
 FIRE INFO  
[www.nevadafireinfo.blogspot.com](http://www.nevadafireinfo.blogspot.com)



## MUZZLE-LOADING RIFLE AND MUSKET

(Refer to NACs 503.142 & 503.145)

### DURING A "MUZZLELOADER-ONLY" HUNT: Caliber

Firearm must have a single barrel of .45 caliber or larger.

### Ignition

Wheel-lock, matchlock, or flintlock ignition system, or percussion ignition system that uses a primer or percussion cap; (in-lines are permitted).

### Legal Projectile

Lead ball, lead bullet, semi-jacketed bullet or a metal alloy bullet that expands. A sabot round may be used.

### Sights

Only open sights or peep sights are permitted; **scopes prohibited**. A sight that is operated or powered by a battery, electronics, or a radioactive isotope such as tritium is **prohibited**.

### Powder

Only black powder or a black powder substitute may be used.

### HANDGUN CARRYING DURING MUZZLELOADER SEASONS

A person who is hunting during any period of an open season during which hunting is restricted to the use of only archery equipment or a muzzle-loading firearm may carry a handgun for self-defense provided the handgun has a barrel length of less than 8 inches and does not have a telescopic sight.

## BOW AND ARROW

(Refer to NACs 503.144 & 503.145)

Bow includes longbow, compound bow or recurved bow. A crossbow cannot be used for archery only hunts.

### BOW CHARACTERISTICS

A bow must have a peak draw weight of at least 40 pounds and, if the bow is a compound bow, a let-off of not more than 80 percent.

"Let-off" means the amount of decrease in the draw weight of a compound bow from the peak draw weight to the holding draw weight after the bow has reached full draw.

### ARROWS

Legal hunting arrows must have a broadhead attached, be 24 inches in length from the end of the nock to the tip of the broadhead and have a 300 grain minimum weight. An arrow that is used in hunting any game mammal or game bird may be equipped with a nock that is illuminated electronically or chemically.

### BROADHEADS

Fixed broadheads must be at least 7/8 inch wide at the widest point; mechanical heads must be at least 7/8 inch wide at the widest point when in the open position.

### SIGHTS

See "Sight Attached to Firearm, Bow or Crossbow" in this section.

### IT IS UNLAWFUL

For any person to carry a rifle or musket in the field while hunting under archery regulations (i.e., an archery-only hunt).

To carry a bow with an arrow nocked on the bowstring while in or on any motorized vehicle (exceptions in 503.144). To hunt any wildlife

*The Association  
preserves hunting  
traditions and cultures  
by remaining active!*



## NEVADA OUTFITTERS AND GUIDES ASSOCIATION

While there are many good guides, outfitters and hunting professionals out there, hunting with an active member of a state or national professional hunting association can go a long way to insuring a quality outdoor experience. Actively communicating the ever changing laws, regulations and policies to ensure compliance throughout our industry, NOGA members are informed and prepared for change.

### WHY?

**Legal** – By hunting with an association member, hunters are assured of hunting with a properly licensed and registered guide or outfitter.

**Ethical** – Members of SCI affiliated professional hunting associations are bound by a Code of Conduct based upon local laws, regulations and customs.

**Qualified** – Many associations have stringent requirements for membership, more stringent than simple licensing and registration.

**Experienced** – Active association members tend to have more time in the professional hunting industry, often years of hunting familiar areas or concessions.

**Knowledgeable** – Through their associations, members can more easily stay current on local and national laws and requirements.

**Responsible** – Not only do association members tend to run more reputable operations, they are often more deeply involved in good stewardship of the resources.

**Accountable** – Professional hunting associations police their own, holding their members accountable for professional and ethical behavior. Protect yourself.

**Stewardship** – Members of professional hunting associations are responsible stewards of both the resource and the habitat insuring hunting today....and tomorrow.

**NEVADAOUTFITTERS.ORG**  
nvnoga08@yahoo.com






Photo provided by Travis Lewis.

with an arrow that has any chemical, explosive or electronic device attached.

### HANDGUN CARRYING DURING ARCHERY SEASONS

A person who is hunting during any period of an open season during which hunting is restricted to the use of only archery equipment or a muzzle-loading firearm may carry a handgun for self-defense provided the handgun has a barrel length of less than 8 inches and does not have a telescopic sight.

### CROSSBOW

(Refer to NAC 503.143)

Crossbows may only be used for hunting big game during an "Any Legal Weapon" hunt. Crossbows are not allowed for archery hunts.

### CROSSBOW MUST HAVE:

A minimum draw weight of 125 pounds. A minimum power stroke of 14 inches from the front of the bow to the nocking point. A stock that is at least 18 inches long. A positive mechanical safety mechanism.

### CROSSBOW ARROWS/BOLTS

Must be at least 16 inches long, weigh 300 grains and have a broadhead attached.

### BROADHEADS

Fixed broadheads must be at least 7/8 inch wide at the widest point; mechanical heads must be at least 7/8 inch wide at the widest point when in the open position.

### IT IS UNLAWFUL TO:

- Hunt a big game mammal with a crossbow during either an 'archery-only' or a 'muzzle-loader-only' hunt.
- Carry a cocked crossbow containing an arrow or a bolt while in or on any motorized vehicle while the vehicle is on a public highway or other public right-of-way.

### ARCHERY DISABILITY PERMIT

A person with a permanent physical disability can now qualify for a permit that authorizes them to use a crossbow or a bow that uses a mechanical device that can anchor a nocked arrow at full draw or partial full draw during an archery hunt.

As used for this permit, "permanent disability" means a disability which prohibits a person from manually drawing and holding a legal bow at full draw. Contact your local NDOW office for more information.

Crossbows may only be used for hunting big game during an "Any Legal Weapon" hunt. Crossbows are not allowed for archery hunts. (Refer to NAC 503.1465)

### SIGHT ATTACHED TO FIREARM, BOW OR CROSSBOW

A sight attached to a firearm, bow, or crossbow may be illuminated or powered by:

1. A battery contained within the sight;
2. Light gathering fiber optics;
3. A radioactive isotope such as tritium; or
4. Iridescent or fluorescent paint.

The sight/scope may not cast or project a visible beam of light (Refer to NAC 503.145). The Department may issue a scope permit to a person with a visual disability. The scope permit authorizes a person with a visual disability to hunt, during a type of hunt that is restricted to bows or muzzle-loading firearms, using a 1 x magnification rifle scope that is mounted on a bow or muzzle-loading firearm.

(Refer to NAC 503.146)

## USE OR POSSESSION OF FIREARM BY A CHILD UNDER 18 YEARS OLD

1. A child under 18 years of age, hunting with a firearm, must be accompanied at all times by the child's parent or guardian. A parent or guardian may authorize an adult to take the child hunting, if that adult is licensed to hunt and accompanies the child at all times; or
2. With the permission of a parent, a child 14 years of age or older may hunt alone if the child has a valid hunting license in his or her possession and uses a shotgun or rifle that is not a fully automatic firearm and cannot be concealed.

(Refer to NRS 202.300 and NRS 502.010(1c))

## POSSESSING FIREARM WHILE UNDER INFLUENCE

It is unlawful for a person who:

1. Has 0.10 percent or more by weight of alcohol in his or her blood; or
2. Is under the influence of any controlled substance, or is under the combined influence of intoxicating liquor and a controlled substance, or any person who inhales, ingests, applies or otherwise uses any chemical, poison or organic solvent, or any compound or combination of any of these, to a degree which renders him incapable of safely exercising actual physical control of a firearm, to have in his or her actual physical possession any firearm.

(Refer to NRS 202.257)

## CARRYING LOADED RIFLE OR SHOTGUN IN/ON VEHICLE

1. A rifle or shotgun is loaded when there is an unexpended cartridge or shell in the firing chamber.
2. A rifle or shotgun cannot be loaded in or on any vehicle (including ATV's and motorcycles) which is standing on or along, or is being driven on or along any public highway or any other way open to the public.
3. **Exception:** a paraplegic, amputation of leg(s), or paralysis of one or both legs which severely impedes walking may shoot from a stopped motor vehicle that is not on the traveled portion of a public highway. However s/he may not shoot from, over or across a highway or road specified in NRS 503.175.

(Refer to NRS 503.165)

## CHRONIC WASTING DISEASE

Please do your part to help keep Nevada free of Chronic Wasting Disease.

It is now illegal (2019 SB85) to bring a big game carcass into Nevada from another state unless it's been cleaned and is completely free of the spinal column and brain tissue.

Acceptable to transport: Meat, quarters with leg bones, skull-capped antlers and horns, capes and skins, taxidermy mounts, and teeth. Intact skulls are allowed only if they've been boiled, beetle-stripped, or otherwise completely cleaned of brain tissue.

# HUNTERS MUST RESPECT PRIVATE PROPERTY

Every year the Nevada Department of Wildlife (NDOW) receives reports of hunters trespassing, damaging private property and even releasing livestock from fences. Nevada is more than eighty percent public land, almost all of it open to hunting, but some sportsmen still mistakenly enter private property and should be more careful about trespassing.

"Every year we receive reports of trespassing and private property damage," said Mike Maynard, chief game warden for NDOW.

"Most of these problems could be avoided if people would use a little common sense when they're hunting or recreating outdoors."

The Nevada Department of Wildlife wants to remind everyone that hunting on someone else's land is a privilege, not a right. Remember common courtesy can go a long way toward establishing good hunter-landowner relations in the future. Refer to NRS 207.200 for more information.

## TIPS TO USE WHEN HUNTING ON PRIVATE PROPERTY:

- Access to and across private lands is a privilege granted by the landowner. Not all roads are public roads. Traveling on private roads without permission to access other lands is akin to someone walking through your house to reach a neighbor's home.
- Bring a good map showing private and public land ownership. Know where you are. There may be no cell service in rural areas.
- Build good relationships with land owners by asking permission.
- Leave gates the way you find them and make sure everyone in your party knows that. If a rancher wants a gate left open, it will be hung back on the fence, not lying on the ground.
- Leave the land better than you find it – pick up all trash you find and take it with you.
- Camp away from water sources for the benefit of wildlife and livestock.
- Report hunter misconduct. Misbehaving hunters jeopardize the use of resources for all hunters.
- Stay on existing roads.
- When granted access, bring only the number of hunters expected by your host.
- Respect locked gates, no trespassing signs, and orange-painted gate posts. They all mean stay out.
- Do not attempt to remove or relocate livestock or wildlife.
- Send a thank you note.

## TRESPASS DEFINITION

It is considered trespassing if a person willfully goes on or remains on any land after having been warned by the owner or occupant not to trespass. This "warning" can include the following:

- Painting with fluorescent orange paint on the following:
  - » A structure or natural object or the top 12 inches of a post, at intervals of such a distance as is necessary to ensure that at it is within the direct line of sight of a person standing next to another such structure, natural object or post.
  - » Each side of all gates, cattle guards, and openings that are designed to allow human ingress to the area;
- Fencing the area;
- Posting "no trespassing" signs or other notice of like meaning at intervals of such a distance as is necessary to ensure that at least one such sign would be within the direct line of sight of a person standing next to another such sign, and each corner of the land.
- Using the area as cultivated land. "Cultivated land" means land that has been cleared of its natural vegetation and is presently planted with a crop.





## THE FOLLOWING AREAS ARE CLOSED TO ALL HUNTING

(Refer to NAC 504.340)

**Note:** This is not a complete list of areas closed to hunting by federal, state and local regulations. Please contact the appropriate tribe or land management agency for information on hunting closures in specific areas.

### THOSE PORTIONS OF THE LAKE MEAD NATIONAL RECREATION AREA WHICH ARE WITHIN:

1. A 1-mile radius of Overton Landing, Willow Beach, Rogers Spring, the area for cabins at Stewart's Point, Echo Bay, Eldorado Canyon, Cottonwood Cove and the petroglyphs of Grapevine Canyon.
2. The Lower or Boulder Basin, including all of the area from Hoover Dam to a line running north and south near the peninsula between Hamblin Bay and Rotary Cove. The townships or portions of them located within the Lake Mead National Recreation Area and included within this closed area are: T. 20 S., R. 63 E., R. 64 E., R. 65 E.; Sections 6, 7 and 18 of T. 21 S., R. 66 E.; T. 21 S., R. 63 E.,

R. 63 1/2 E., R. 64 E., R. 65 E. and T. 22 S., R. 64 E. and R. 65 E., M.D.B. & M.

3. A 1/2-mile strip parallel to the west shoreline of Lake Mohave from Hoover Dam south to a point 2 miles south of the campground at Willow Beach.
4. The area of land extending 1/2 mile west of the water elevation of Lake Mohave and the Colorado River between the southern boundary of the Lake Mead National Recreation Area and the crossing of those cables of the power line located approximately 5 1/4 miles north of Davis Dam and all waters between that cable and the southern boundary.

### ALL PORTIONS OF THE STILLWATER NATIONAL WILDLIFE REFUGE IN CHURCHILL COUNTY SOUTH OF DIVISION ROAD,

except that trapping is allowed to the extent authorized pursuant to 50 C.F.R. §§ 31.14 and 31.16.

### ALL PORTIONS OF THE RUBY LAKE NATIONAL WILDLIFE REFUGE, EXCEPT THAT:

5. Hunting is allowed pursuant to 50 C.F.R. § 32.47 on designated areas of the refuge in Elko and White Pine Counties and to the extent authorized by the Board of Wildlife Commissioners in regulations governing seasons, hours and bag limits adopted pursuant to NRS 501.118; and
6. Trapping is allowed to the extent authorized pursuant to 50 C.F.R. §§ 31.14 and 31.16 and by the Board of Wildlife Commissioners in regulations governing seasons, hours and bag limits adopted pursuant to NRS 501.118.

### ALL PORTIONS OF THE DEATH VALLEY NATIONAL PARK.

### ALL PORTIONS OF THE SHELDON NATIONAL WILDLIFE REFUGE,

except that hunting is authorized on designated areas of the refuge pursuant to 50 C.F.R. § 32.47, to the extent permitted by the Board of Wildlife Commissioners in regulations governing seasons, hours and bag limits adopted pursuant to NRS 501.118.

### ALL PORTIONS OF THE GREAT BASIN NATIONAL PARK.

### ALL PORTIONS OF CLARK, LINCOLN AND NYE COUNTIES WITHIN THE BOUNDARIES OF THE NELLIS AIR FORCE RANGE, THE NEVADA TEST AND TRAINING RANGE (NTTR) AND THE DESERT NATIONAL WILDLIFE REFUGE,

except that the hunting of bighorn sheep is authorized in certain described portions of the

Desert National Wildlife Refuge pursuant to 50 C.F.R. § 32.47 and the Nellis Air Force Range, to the extent authorized by the Board of Wildlife Commissioners in regulations governing seasons, hours and bag limits adopted pursuant to NRS 501.118.

### ALL PORTIONS OF CLARK, LINCOLN AND NYE COUNTIES WITHIN THE BOUNDARIES OF THE NELLIS AIR FORCE RANGE, THE NEVADA TEST AND TRAINING RANGE (NTTR) AND THE DESERT NATIONAL WILDLIFE REFUGE,

except that certain described portions of the Desert National Wildlife Refuge, not within Nellis Air Force Range, will be opened for the hunting of deer pursuant to 50 C.F.R. § 32.47, to the extent authorized by the Board of Wildlife Commissioners in regulations governing seasons, hours and bag limits adopted pursuant to NRS 501.118.

### ALL PORTIONS OF THE PAHRANAGAT NATIONAL WILDLIFE REFUGE IN LINCOLN COUNTY,

except that hunting is permitted on designated areas of the refuge pursuant to 50 C.F.R. § 32.47, to the extent authorized by the Board of Wildlife Commissioners in regulations governing seasons, hours and bag limits adopted pursuant to NRS 501.118.

### ALL PORTIONS OF THE ASH MEADOWS NATIONAL WILDLIFE REFUGE,

except that hunting is permitted on designated areas of the refuge pursuant to 50 C.F.R. § 32.47, to the extent authorized by the Board of Wildlife Commissioners in regulations governing seasons, hours and bag limits adopted pursuant to NRS 501.118.





## BIGHORN SHEEP TAGS

An applicant may obtain one tag in any of the three subspecies of bighorn sheep. An applicant may only obtain one tag of either male or female sex per subspecies in the same season.

A bighorn sheep seminar is encouraged for all tag holders who are successful in obtaining a tag. The skull and horns of the harvested ram must be presented to the Department for inspection within 5 days of the harvest. (Refer to NAC 502.345)

## MOUNTAIN GOAT TAGS

The skull, hide and edible portions of a harvested mountain goat must be presented to the Department for inspection within 5 days of harvesting. (Refer to NAC 502.364)

## PRESENTATION OF WILDLIFE, CALCULATION OF DAYS

Saturday, Sunday and state holidays do not count in computation of days for presenting the animal for inspection/sealing. (Refer to NAC 502.411)

## UNLAWFUL POSSESSION OF WILDLIFE WITHOUT AN ATTACHED TAG

It is unlawful to have possession of any species without a tag if that species requires one. Possession of a species without an attached tag or permit is considered prima facie evidence of poaching.

It is unlawful to obtain an additional animal or reuse a tag that was previously filled for the current season to obtain an additional animal. (Refer to NRS 502.150)

## USE OF TAG OR PERMIT

A game tag must be carried by the owner of the tag at all times. No other person is permitted to carry a tag. (Refer to NAC 502.385)

When a person harvests an animal, they must validate the tag by clearly notching the spaces necessary to properly identify the date of the

harvest and the animal's physical characteristics, including sex and antler points. (Refer to NAC 502.390)

The tag must be firmly attached to the carcass of the animal and must remain with main portion of the meat of the until it has been processed. (Refer to NAC 502.400)

The transportation stub will be utilized if the harvested animal or a portion of the animal will be traveling in the possession of someone other than the tag holder.

The taxidermy stub will be provided to a licensed taxidermist along with the pelt, hide, or head of the animal at the time of transfer. (Refer to NAC 502.403)

## BLACK BEAR TAGS

A hunter or guide must call the bear hotline at 1-800-800-1667 prior to the day's hunting to determine if the season has closed.

Tag holders must report a successful harvest to the bear hotline at 1-800-800-1667 within 24 hours of the harvest.

It is unlawful to harvest a cub or a female bear that is accompanied by cubs. (Refer to NAC 502.373)

## DID YOU KNOW:

Every unsuccessful application from a big game draw earns the applicant a bonus point for that species if they have an active hunting license at the time of the draw.

## REFUND OF FEE FOR HUNTING LICENSE - LOSS OF BONUS POINTS

An applicant who fails to obtain a tag may obtain a refund of the fee for his/her hunting license if the license is not a combined hunting and fishing license and he/she: 1. Purchased the license solely to apply for a tag; 2. Does no hunting under the authority of the license; and 3. Submits the license to the Department on or before the last weekday of August of the year in which the license was valid. The Department shall accept the license only if it is received on or before that date. Please be aware that an applicant will not be awarded any bonus points if they obtain a refund for their hunting license.



## DEMERITS AND LICENSE REVOCATIONS

Hunting, fishing and trapping license privileges are revoked when a person accumulates 12 demerit points within a 60-month period. When a person is convicted of a wildlife violation, a certain number of demerits are assessed for that crime. The more serious the crime, the greater the number of demerits that are assessed.

Demerit based revocations can range from 2 years to as much as 10 years. Under some circumstances a person's tag privileges may be revoked for up to 10 years.

(Refer to NRS 501.105, 501.181, 501.1818, NAC 501.200 and NAC 501.210)

## CRIMINAL PENALTY PROVISIONS

Killing a big game mammal in the state of Nevada by hunting outside of the prescribed season and time. Using the aide of an aircraft or helicopter. Using a tag assigned to another person or hunting without a tag. Utilizing a different method of take or outside the prescribed unit(s) of a tag. Or if a tag was obtained by a false or fraudulent representation are all actions that a person can be prosecuted with a **FELONY** for doing. Either by participating in actions themselves or by aiding and abetting another person who kills a big game mammal.

Killing an animal out of necessity to protect the life or property of another person in imminent danger of being attacked by the animal or if the animal killed was not the intended target are exceptions. All accidental takes must be reported to the Department as soon as possible.

If you know or should have known an animal was killed unlawfully and you possess said animal, it is considered a **GROSS MISDEMEANOR OFFENSE**.

(Refer to NRS 501.376)

## UNLAWFUL ACTS; CRIMINAL PENALTIES

Every person who is guilty of a misdemeanor shall be punished by a fine between \$50–500,

## COMMON VIOLATIONS

The vast majority of hunters, trappers and anglers do their best to abide by the wildlife laws and regulations. For those people who fail to follow the law, convictions of wildlife law may carry serious penalties, including criminal fines up to \$5,000, jail, civil penalties up to \$30,000, loss of equipment and lost license privileges.

The following are a list of the eight most common violations in the field. Check twice and take due care, and you can avoid unnecessary citations, costly fines, and loss of equipment and hunting privileges.

**If you make a mistake** — for example shooting a spike, or small forked-horn deer instead of an antlerless deer — report it immediately to the local game warden or **Operation Game Thief (OGT)** at 1-800-992-3030. Follow any instructions that are provided to you and wait for the warden to arrive. Taking the opposite approach, such as hiding or wasting game, will carry much more serious consequences.

### 1. Hunting Outside Unit Area Designated on Tag

Double-check the hunt area/unit designated on your tag, and review the boundary unit descriptions on the reverse of the Department's Big Game Boundary Unit Reference Map. Purchase detailed reference maps. Know where you are. **This is a misdemeanor offense, but if an animal is killed, it can escalate to a felony.**

### 2. Loaded Rifle or Shotgun In/On Vehicle

Nevada law prohibits carrying loaded rifles and shotguns in or on vehicles, including ATVs, motorcycles, snowmobiles, etc. After hunting on foot, unload the gun before placing it in or on the vehicle. **This is a misdemeanor offense.**

and/or by imprisonment in county jail for not more than 6 months. Criminal acts considered under this title include but are not limited to: performing unlawful acts, obstructing or hindering an officer, employee, or agent of the Department, violation of Commission Regulation, or unlawful use and abuse of a license or permit privilege. (Refer to NRS 501.385)

## FORFEITURES

Any gun, ammunition, trap, snare, vessel, vehicle, aircraft or other device or equipment is subject to forfeiture pursuant to NRS 179.1156 to 179.119 inclusive if they are used in the facilitation of unlawful and intentional killing or possession of a big game mammal in Nevada. This includes knowingly transporting, selling, receiving, acquiring or purchasing an unlawfully killed big game mammal.

(Refer to NRS 501.3857)

## CIVIL PENALTIES

In addition to the criminal penalties, every person who unlawfully kills or possesses wildlife is liable for civil penalties:

- a TROPHY big game mammal – \$5,000-\$30,000
- big game mammal, bobcat, swan or eagle – \$250-\$5,000
- fish or wildlife not included above – \$25-\$1,000
- hunting, fishing or trapping without a valid license, tag or permit – not less than \$50

Failure to pay a penalty within 90 days may result in license suspension or revocation and denial of privileges.

(Refer to NRS 501.3855)

## DID YOU KNOW:

Customers can choose to automatically renew their license every year. This is a convenient way to constantly keep your license up to date. Don't worry, we will give you a heads up before your card is charged for a license renewal.

### 3. Using Tag of Another

This is a surprisingly common violation. Only the person named on the tag may use or possess the tag. **This violation is considered a felony offense if an animal is harvested.**

### 4. License and Tag Fraud

Providing false information (for example, claiming to be a Nevada resident, using a false date of birth, or fictitious name, etc.) to obtain a license is a **misdemeanor**. Providing false information to obtain a big game tag is a **gross misdemeanor**, and killing a big game mammal with such a tag is a **felony**. This activity steals tags from lawful sportsmen.

### 5. Early/Late Shooting

Do not shoot at game before or after the designated legal hunting hours. Check the sunset/sunrise and hunts by species table. Sunset does not mean dark! **This is a misdemeanor offense (Refer to sunrise/sunset tables at the back of this book).**

### 6. Failure to Properly Notch Tag or Permit Immediately After Taking Game

Upon reaching game, **immediately** validate (punch) the tag or permit with a knife or other sharp object. Marking it with a pencil or pen is not acceptable. **This is a misdemeanor**



**offense.** If a tag is used to kill more than one animal, the crime is punishable as a **category E felony** and all equipment used in the crime is subject to forfeiture, including guns and vehicles.

### 7. Possessing an Over Limit of a Species

Possession limit is the maximum number of a species that one person can legally take and control at any one time—this includes animals held in the freezer and ice chest. Daily limit is the maximum number of a species that is allowed to be harvested in any given day.

### 8. Unplugged Shotgun

Waterfowl and dove hunters may not use shotguns capable of holding more than three shells. Shotguns must be plugged and rendered incapable of holding more than three shells. Shotguns must also be plugged in all Wildlife Management Areas regardless of species. **This is a misdemeanor offense.**



## REPORT WILDLIFE CRIME NDOW TIP APP

- Remain anonymous
- Text the description, license plates, coordinates, upload photos and more
- Make direct and immediate contact with a Game Warden
- Send tips by texting NDOWTIP to 847411 or use the app

NDOW Tip is available to download for free via the Google Play Store, iTunes App Store, or by visiting the agency's website ([www.ndow.org](http://www.ndow.org)).



Android



Apple



The State of Nevada through the Department of Wildlife owns or has long-term leases on more than 155,000 acres of land incorporated into wildlife management areas (WMAs) across the state. The primary management emphasis on WMAs is the protection of wetlands and waterfowl including the use of the areas as public hunting grounds. Hunting opportunities for sportsmen on WMAs include migratory game bird, upland game bird, furbearer and big game hunting. Below is a table of restrictions associated with each of the wildlife management areas. Please review this table and the accompanying list of hunt and use restrictions on wildlife management areas before hunting in these areas.

### WILDLIFE MANAGEMENT AREA RESTRICTIONS

AREA	TRESPASS	USE OF VESSELS	USE OF CAMPFIRES	CAMPING
<b>Overton WMA</b> (Clark Co.)	Trespass prohibited at Honey Bee Pond and Center Pond from March 1 through Aug. 1	Vessels are prohibited on all ponds. Vessels are allowed on the portion of the area inundated by Lake Mead, except that on Overton hunt days, vessels may be used only by persons authorized to hunt waterfowl.	Permitted within the rest and trails area.	Permitted within the rest and trails area.
<b>W.E. Kirch WMA</b> (Nye Co.)	Trespass prohibited from Feb. 15 through Aug. 15 in the upper portion of Adams-McGill, Cold Springs, Dacey and Haymeadow reservoirs, and all of Tule Reservoir.	Vessels must be operated at a speed that leaves a flat wake, but in no case may exceed 5 nautical miles per hour. Only vessels without motors may be used on Dacey Reservoir from Feb. 15 through August 15. Flat wake restriction in effect all other dates.	Permitted within the Dave Deacon Campground.	Permitted within the Dave Deacon Campground.
<b>Key Pittman WMA</b> (Lincoln Co.)	Trespass prohibited from Feb. 15 through Aug. 15 in the portion of Nesbitt Lake north of the old fence line.	Vessels must be operated at a speed that leaves a flat wake, but in no case may exceed 5 nautical miles per hour.	Not permitted	Not permitted
<b>Mason Valley WMA</b> (Lyon Co.)	Trespass prohibited from Feb. 15 through Aug. 15 in the eastern portion of the main developed pond area, as posted.	All vessels are prohibited from Feb. 15 through Aug. 15 each year, except on Hinkson Slough, Bass, Crappie, and North Ponds, Beaver Slough and the Walker River. Vessels must be operated at a speed that leaves a flat wake, but in no case may exceed 5 nautical miles per hour.	Permitted in those sites designated for camping.	Permitted in those sites designated for camping.
<b>Humboldt WMA</b> (Pershing & Churchill Co.)		Airboats are prohibited on the Humboldt Sink until 1 hour after the legal shooting time on the opening day of the waterfowl season. Airboats are prohibited on the Toulon portion of the area during the waterfowl season. All vessels are prohibited on the ponds 5 days before the opening day of waterfowl season.	Permitted in those sites designated for camping.	Permitted in those sites designated for camping.
<b>Fernley WMA</b> (Lyon Co.)			Permitted	Permitted
<b>Scripps WMA</b> (Washoe Co.)	Trespass prohibited from Feb. 15 through Aug. 15 in that portion of the area that lies south of Little Washoe Lake.		Not Permitted	Not Permitted
<b>Alkali Lake WMA</b> (Lyon Co.)			Not Permitted	Not Permitted
<b>Franklin Lake WMA</b> (Elko Co.)			Not Permitted	Not Permitted
<b>Bruneau River WMA</b> (Elko Co.)			Permitted	Permitted except that camping is not permitted in any building or other structure located within the WMA.
<b>Steptoe Valley WMA</b> (White Pine Co.)		Water skiing allowed only between 11 a.m. and sunset. Flat wake restrictions for boats during other hours.	Not Permitted	Not Permitted

**Special regulations** are in effect at our state Wildlife Management Areas. Please review the following information and the table on page 54 before hunting on a state Wildlife Management Area.

## RESTRICTIONS ON USE OF FIREARMS AND AMMUNITION

1. Except as otherwise provided in subsection 6, the discharging of a rifle or pistol is prohibited on the following wildlife management areas:
  - (a) Overton in Clark County.
  - (b) Key Pittman in Lincoln County.
  - (c) Wayne E. Kirch in Nye County.
  - (d) Scripps in Washoe County.
  - (e) Mason Valley in Lyon County.
2. Deer may be hunted on the Mason Valley and Wayne E. Kirch Wildlife Management Areas only by persons using:
  - (a) Shotguns and rifled shotgun slugs or shotgun rounds with sabots that contain a single expanding projectile; or
  - (b) Bows and arrows.

A shotgun that is used to hunt deer pursuant to this subsection may be equipped with a smoothbore barrel that is partially or fully rifled.
3. The use of shotguns capable of holding more than three shells is prohibited on all wildlife management areas owned or managed by

this State unless the shotgun is plugged with a one-piece filler, incapable of removal without disassembling the gun, so that the total capacity of the shotgun does not exceed three shells.

4. The use or possession of shells for a shotgun containing shot that is toxic or larger than standard-size T is prohibited on the following wildlife management areas:
  - (a) Overton in Clark County.
  - (b) Key Pittman in Lincoln County.
  - (c) Wayne E. Kirch in Nye County.
  - (d) Scripps in Washoe County.
  - (e) Mason Valley in Lyon County.
  - (f) Fernley in Lyon County.
  - (g) Alkali Lake in Lyon County.
  - (h) Humboldt in Churchill and Pershing Counties.
  - (i) Steptoe Valley in White Pine County.
  - (j) Franklin Lake in Elko County.
5. The use or possession of shotgun rounds with sabots that contain other than rifled slugs of conventional design is prohibited on all wildlife management areas owned or managed by this State.
6. The provisions of subsection 1 do not apply to persons authorized by the Department to use rifles and pistols for the control of predatory animals and rodents.

EST. 2004  
**J.F. GRIFFIN**  
PUBLISHING

## Showcase your business!



For advertising inquiries, please call  
**(413) 884-1001**

**Missed the printed edition?**  
Ask about year-round digital opportunities.



## Nevada's Best Kept Secret!



### EAGLE VALLEY RESORT

Year 'round fun for the whole family!

Fishing • Hiking • Hunting • ATVing  
*Stargazing under the darkest skies in Nevada!*  
Relax and reconnect near a warm fire...  
Make S'mores, watch the wildlife and relax!  
For you hunters, there's an onsite game locker.

***We have Big Bucks and Cannot Lie!***

Full Hookup RV park  
Cabins with all the amenities  
Laundry facilities, showers  
Bar, slot machines, pool table  
Fast, friendly service!



**STAY A DAY OR STAY A YEAR!**

Our store has all of your fishing, hunting & camping needs!

EagleValleyNV.com • 775-962-5293

Check out our new reservation program here!



EVR's resident  
buck



7. For the purposes of this section, all shot shall be deemed toxic unless it has been approved as nontoxic by the United States Fish and Wildlife Service pursuant to 50 C.F.R. § 20.134.

(Refer to NAC 504.135)

## RESTRICTIONS ON ENTRY INTO CERTAIN AREAS

Between February 15 and August 15 a person shall not enter, occupy, use or be upon the following portions of Wildlife Management Areas:

1. Scripps: that portion of which lies south of Little Washoe Lake, as posted.
2. Key Pittman: that portion of Nesbit Lake north of the old fence line.
3. Wayne E. Kirch: the upper portion of Adams-McGill, Cold Springs, Dacey and Haymeadow reservoirs, as posted and all of Tule reservoir.
4. Mason Valley: the eastern portion of the main developed area, as posted.

Between March 1 and August 1 a person shall not enter, occupy, use or be upon the following portions of Wildlife Management Area:

1. Overton: the Honey Bee Pond and the Center Pond.

(Refer to NAC 504.120)

## RESTRICTIONS ON DEER HUNTING IN PARTICULAR AREAS; PROHIBITION ON USE OR POSSESSION OF CERTAIN SHOTGUN ROUNDS IN PARTICULAR AREAS.

1. In the fenced or cultivated lands of the Smith and Mason Valleys, in the Mason Valley Wildlife Management Area and in the zones within the Fort Churchill State Historic Park and the Lahontan State Recreation Area that are designated for hunting by the Administrator of the Division of State Parks of the State Department of Conservation and Natural Resources:

- (a) Deer may be hunted only with:
  - (1) A shotgun no larger than 10 gauge and no smaller than 20 gauge, using:
  - (I) Rifled slugs; or

- (II) Shotgun rounds with sabots that contain rifled slugs or a single expanding projectile; or
- (2) A bow and arrow.
- (b) The use or possession of shotgun rounds with sabots that contain other than rifled slugs or a single expanding projectile is prohibited.

2. A shotgun that is used to hunt deer pursuant to subsection 1 may be equipped with a smoothbore barrel or a barrel that is partially or fully rifled.

3. In the Mason Valley Wildlife Management Area:

- (a) Deer may be hunted only on the following days during the season set for the hunting of deer:
  - (1) Saturdays, Sundays and Wednesdays;
  - (2) Nevada Day, as observed, pursuant to NRS 236.015;
  - (3) November 11, Veteran's Day as observed;
  - (4) Thanksgiving Day; and
  - (5) Family Day, as declared pursuant to NRS 236.015.
- (b) Deer may be hunted only with bow and arrow during the season set for the archery hunt for deer.

(Refer to NAC 503.170)

## CONSTRUCTION AND USE OF HUNTING BLINDS; USE OF DECOYS

1. Except as otherwise provided in subsection 6, a person may construct a hunting blind on any wildlife management area if the Department has no obligation to protect a privately constructed blind or to arbitrate the use or priority of use of such a blind. A blind to be constructed must:

- (a) Be temporary and portable;
- (b) Except as otherwise provided in paragraph (c) be constructed of lumber, screen, fabric, synthetic material or native vegetation; and
- (c) In the Kirch, Steptoe Valley and Mason Valley Wildlife Management Areas, be constructed of native vegetation, removable fabric, or a synthetic material that is of a temporary nature.

2. A group of persons may construct a blind only after the supervisor of the wildlife management area has approved the plans for the blind.

3. Sunken blinds, and barrels and boxes used as sunken blinds, must be covered when not in use to prevent the entrapment of animals.
4. The use of a sink box is prohibited.
5. A blind may not be locked or reserved for the use of a particular person or group of persons.

6. The Department may:

- (a) Prohibit the construction of a hunting blind if it is detrimental to a wildlife management area or portion thereof.
- (b) Designate a hunting blind on a wildlife management area as intended for the use of persons with physical handicaps pursuant to the Americans with Disabilities Act of 1990, 42 U.S.C. §§ 12101 to 12213, inclusive, and the regulations adopted pursuant thereto.

7. A person may use decoys on a wildlife management area so long as the decoys are not left set up in the field between the hours of 9 p.m. and 3 a.m.

(Refer to NAC 504.160)

## CONTROL OF VEHICULAR TRAVEL

1. Vehicular travel within a wildlife management area may be controlled for operation of the area, for public use and to benefit the public and wildlife resources. Such control may include specifying parking areas, closing interior roads or trails to vehicular travel and prohibiting travel beyond designated points.
2. Except as otherwise provided in subsection 3, it is prohibited, within a wildlife management area, to operate a motor vehicle:
  - (a) Off an interior road or trail that is designated for vehicular travel; or
  - (b) On an interior road or trail that is marked as closed to vehicular travel.

(Refer to NAC 504.115)

## DENIAL OF USE OF AREA FOR ABUSE OR LITTERING OF AREA

The Department may deny further use of the management area to any person who abuses or litters the area.

(Refer to NAC 504.155)

## REMOVAL OF PERSONS FROM AREA: AUTHORITY; GROUND

The Department or an authorized agent may remove a person from a wildlife management area for disorderly conduct, intoxication or any other conduct which endangers the area, a person, wildlife or livestock.

(Refer to NAC 504.110)

## SHELDON NATIONAL WILDLIFE REFUGE

**Check with Refuge at (541) 947-3315 or [fws.gov/refuge/sheldon](https://fws.gov/refuge/sheldon).**

The Refuge is open to hunting in accordance with State hunting laws and regulations and the following specific Refuge regulations.

1. Camping is allowed only in designated areas. Backcountry camping is authorized by permit only.
2. Recreational or target shooting is prohibited.
3. Vehicles- including trucks, ATVs, motorcycles, bicycles, and game carts- are allowed only on designated routes.
4. A U.S. Fish and Wildlife Service permit is required for anyone conducting commercial outfitting or guiding on the refuge. Special use permit applications must be received by the Sheldon National Wildlife Refuge office no later than July 1.
5. The hunting of big game species including antelope, deer, and bighorn sheep, migratory game birds and upland game birds is permitted on the Refuge in compliance with State hunting laws and regulations. Sage Grouse hunting on the refuge requires a State issued reservation and permit. All other species of wildlife on the Refuge are protected and closed to hunting and or take.
6. Hunting is prohibited on the following waters: Big Spring Reservoir, Catnip Reservoir, and Dufurrena Ponds. The "Little Sheldon" portion of the Refuge is closed to all hunting.
7. Only non-motorized boats or boats with electric motors are allowed on Refuge waters.
8. Only portable or temporary ground blinds constructed of synthetic material are allowed on the Refuge.
  - a. Ground blinds are prohibited from being constructed earlier than 1 week prior to the opening day of the associated hunter's season.
  - b. Blinds are required to be removed by the end of the hunter's season or within 24 hours of a harvest.
  - c. Blinds are required to be tagged with the owner's name and associated hunting license, permit, or tag number.
  - d. Destruction of natural vegetation or below-ground excavation is prohibited.

## DID YOU KNOW:

The pronghorn antelope is the fastest land animal in North America. They can reach speeds of up to 60 mph.

## RAISE CHICKENS?

*We have a wide selection of the finest handcrafted coops to fit anyone's budget.*



**SHEDS STUFF**

Call Us Now for Pricing & Information!  
**1.866.411.SHED**



**Supporting The Youth Hunters Of Nevada**  
**Call for Day Camp Info**

**[battlebornha.org](http://battlebornha.org)**

**775.750.9596 • [eric.bbha@yahoo.com](mailto:eric.bbha@yahoo.com)**

## MAKE YOUR OWN WILD GAME SUMMER SAUSAGE AND SALAMI.

WE HAVE EVERYTHING YOU NEED TO PROCESS YOUR MEAT INTO DELICIOUS SAUSAGE RIGHT IN YOUR OWN HOME.



**COMPLETE KITS STARTING AT \$13.95**



**Butcher & Packer Supply**  
P.O. Box 71748  
Madison Heights, Michigan 48071

Call 1-800-521-3188  
**[www.butcher-packer.com](http://www.butcher-packer.com)**





**Hunt Of A Lifetime**  
 Making Hunting & Fishing Dreams Come True  
 for YOUNGSTERS, 21 & UNDER, with  
 LIFE-THREATENING ILLNESSES  
 Toll Free: 814-572-4387  
[www.HuntOfALifetime.org](http://www.HuntOfALifetime.org)



## Win a \$100 Gift Card!

Take the monthly





And be entered to win  
 a \$100 gift certificate to your  
 sporting good retailer of choice.

Your anonymous participation advances  
 fish and wildlife conservation, helps  
 protect your right to hunt, fish and shoot,  
 and guides companies in developing  
 better outdoor products.

With you  
 wherever  
 you go.

The most up-to-date  
 hunting regulations online!




 **eRegulations.com**

## ILLEGAL OUTDOOR MARIJUANA

The past year has shown an increase in illegal outdoor marijuana grow gardens in the Nevada outback. Sportsmen should be aware of their surroundings while utilizing the outdoors. If you observe remote camp sites/ irrigation equipment/marijuana plants leave the area immediately.

Note the location of suspicious activity and contact law enforcement officials. Game wardens work in conjunction with other law enforcement agencies when these grow gardens are found to apprehend the growers, eradicate the plants and rehabilitate the damaged environment.

Operation Game Thief 1-800-992-3030  
 or DPS 1-866-2REPORT.



## BLM INFORMATION

The Bureau of Land Management (BLM) in Nevada encourages hunters to call in advance of hunting season to find out if land management practices will be conducted during the hunting season. While BLM field offices are aware of hunting seasons, some management activities, such as prescribed burns, wild horse gathers, road closures or fire restrictions may temporarily disrupt hunting activities.

### Call Before You Hunt

If possible, call the appropriate BLM office before you send in your hunt area requests. That way you may avoid an area that may have some access restrictions or other changes because of management activities. It's a good idea to call BLM just before the hunt to find out if any unplanned restrictions from fire or emergency wild horse gathers are in effect.

- Battle Mountain District Office  
(775) 635-4000
- Carson City District Office  
(775) 885-6000
- Elko District Office  
(775) 753-0200
- Ely District Office  
(775) 289-1800
- Southern Nevada District Office  
(702) 515-5000
- Winnemucca District Office  
(775) 623-1500

### Responsible Hunting in Wilderness and Wilderness Study Areas (WSAs)

Some units contain BLM lands designated as wilderness or wilderness study areas. Motor vehicle use—trucks, ATVs and motorcycles—is not allowed unless signs are placed to indicate a designated route. The motorized vehicle rule extends to mechanized vehicles such as game carriers, which are also not allowed in these areas. Hand-held GPS units are allowed.

### Responsible Off-Highway Vehicle Use

There has been a big increase in the use of OHVs by hunters. While most areas of the public lands are designated as open to OHV use, cross-country travel on OHVs is causing unnecessary damage to habitat that wildlife depend on. OHV riders are asked to stay on existing roads and trails. If it is necessary to drive off roads to retrieve and pack out harvested game, hunters are asked to use care and avoid creating new routes.

The following authorized NDOW license agents listed below have been issued a supply of transportation permits. Please call the one closest to your hunting area to verify that they still have a supply on hand before you go in. Transportation permits are also available at all NDOW offices statewide (see page 3). Transportation permit regulations can be found on pages 36.

EASTERN REGION

- GUN WORLD**  
2515 Noddle Ln  
Elko, NV 89801  
(775) 738-2666
- CARLIN ACE  
HARDWARE**  
924 Bush St.  
Carlin, NV 89822  
(775) 754-6211
- WALMART #2402**  
2944 Mtn. City Hwy  
Elko, NV 89801  
(775) 778-6778
- BIG 5 SPORTING  
GOODS #250**  
2409 Mtn. City Hwy  
Elko, NV 89801  
(775) 777-2252

- RAINE’S MARKET**  
901 N Main St  
Eureka, NV 89316  
(775) 237-5296
- HOTEL NEVADA**  
501 Aultman St.  
Ely, NV 89301  
(775) 289-6665
- SPORTSWORLD**  
1500 Aultman St.  
Ely, NV 89301  
(775) 289-8886
- ACE HARDWARE**  
263 Spring Valley Pkwy Ste. K  
Elko, NV 89815  
(775) 738-5444

SOUTHERN REGION

- WALMART #1838**  
3041 N. Rainbow Blvd.  
Las Vegas, NV 89108  
(702) 656-0199
- BASS PRO SHOPS  
OUTDOOR WORLD**  
8200 Dean Martin Dr  
Las Vegas, NV 89139  
(702) 730-5200
- TILLIE’S MINI  
MARKET**  
#1 Main St.  
Pioche, NV 89043  
(775) 962-5205
- WALMART #5101**  
300 S. HWY 160  
Pahrump, NV 89048  
(775) 537-1400

WESTERN REGION

- SPORTSMAN’S  
WAREHOUSE**  
3306 Kietzke Ln.  
Reno, NV 89502  
(775) 828-1500
- MARK FORE & STRIKE**  
490 Kietzke Ln  
Reno, NV 89502  
(775) 322-9559
- WALMART #1648**  
3770 S. Hwy 395  
Carson City, NV 89705  
(775) 267-2158
- WALMART #2453**  
2333 Reno Hwy  
Fallon, NV 89406  
(775) 428-1700
- CB BROWN**  
221 Bridge St.  
Winnemucca, NV 89445  
(775) 623-2541
- GIOMI INC.**  
119 W. Bridge St.  
Yerington, NV 89447  
(775) 463-4427

**DID YOU KNOW:**

You can choose to be an alternate for a tag that is returned to NDOW? Alternates are awarded based on matching hunt choice selections and lowest draw numbers. Select the alternate option during your application process for the potential to receive a tag after the main draw.

INFORMATION RESOURCES

- Elk Incentive Tags**  
Special incentive tags are awarded to landowner applicants as an incentive to support, rather than deter, elk on private land in Nevada. Any owner, lessee, or manager of private land who wishes to participate in the program may enter into an agreement with the Department that specifies how the landowner will support and enhance elk on private land, identify needed improvements to private land that may be beneficial to elk, and provides that the landowner will agree to provide reasonable public access to adjacent public lands. Landowners or hunters who are interested in the elk incentive tag program may contact the Nevada Department of Wildlife Headquarters at (775) 688-1507 for more information.
- Landowner Damage Compensation Tags**  
An owner, lessee, or manager of private land in this state may apply to the Department for the issuance of deer or antelope

- tags for compensation for damage caused by these animals. These tags can be used by the owner, lessee, or manager if he holds a valid Nevada hunting license or the tag(s) can be sold to any holder of a valid Nevada Hunting license at any price mutually agreed upon. Any landowner, lessee, or manager of private land or any hunter wanting more information on this program should call (775) 688-1507. Please visit the “Incentive and Compensation Maps” page on the NDOW website ([ndow.org](http://ndow.org)) for more information.
- Weed-Free Hay**  
The National Forest System requires weed-free hay on all National Forest Systems lands within the state of Nevada. A list of weed-free hay producers and vendors is available on the Nevada Department of Agriculture’s website at: [agri.nv.gov](http://agri.nv.gov). Click on the “noxious weeds” section under the “plant” heading.



## HOW TO USE THESE TABLES

Many Nevada hunting regulations restrict the activities to specific times. The laws and regulations may specify sunrise to sunset, one half hour before sunrise to sunset, one hour before sunrise to two hours before sunset, etc.

Consult the specific regulation pamphlet for the activity you are interested in. These are available at all NDOW offices and most license agents. Then use the sunrise/sunset table for the location nearest to your hunt to determine the legally authorized time to start and/or stop your activity. These tables are accurate in the vicinity specified with less than a two (2) minute error. **These tables are Pacific Standard Time, so do not forget to add one hour for daylight savings time from March 13 - November 6.**

**Please Note:** A more complete listing of sunrise/sunset tables is available at [ndow.org](http://ndow.org).



### LEGAL HUNTING HOURS BY SPECIES

Big Game	1/2 hour before sunrise to 1/2 hour after sunset
Mountain Lion	Anytime of day or night

## AUSTIN

	JANUARY		FEBRUARY		MARCH		APRIL		MAY		JUNE		JULY		AUGUST		SEPTEMBER		OCTOBER		NOVEMBER		DECEMBER	
DAY	RISE A.M.	SET P.M.	RISE A.M.	SET P.M.	RISE A.M.	SET P.M.	RISE A.M.	SET P.M.	RISE A.M.	SET P.M.	RISE A.M.	SET P.M.	RISE A.M.	SET P.M.	RISE A.M.	SET P.M.	RISE A.M.	SET P.M.	RISE A.M.	SET P.M.	RISE A.M.	SET P.M.	RISE A.M.	SET P.M.
1	7:09	4:35	6:56	5:09	6:21	5:41	5:33	6:12	4:49	6:42	4:23	7:10	4:25	7:19	4:48	7:01	5:17	6:19	5:44	5:31	6:17	4:47	6:50	4:25
2	7:09	4:36	6:55	5:10	6:20	5:42	5:31	6:13	4:48	6:43	4:23	7:10	4:25	7:19	4:49	7:00	5:17	6:18	5:45	5:29	6:18	4:46	6:51	4:25
3	7:09	4:37	6:54	5:11	6:18	5:43	5:30	6:14	4:47	6:44	4:22	7:11	4:26	7:19	4:50	6:59	5:18	6:16	5:46	5:28	6:19	4:45	6:52	4:25
4	7:09	4:38	6:53	5:12	6:17	5:44	5:28	6:15	4:46	6:45	4:22	7:12	4:26	7:19	4:51	6:58	5:19	6:15	5:47	5:26	6:20	4:43	6:52	4:25
5	7:09	4:39	6:52	5:13	6:15	5:45	5:26	6:16	4:45	6:46	4:22	7:12	4:27	7:19	4:51	6:57	5:20	6:13	5:48	5:25	6:21	4:42	6:53	4:24
6	7:09	4:40	6:51	5:14	6:14	5:46	5:25	6:17	4:44	6:47	4:21	7:13	4:27	7:18	4:52	6:55	5:21	6:11	5:49	5:23	6:22	4:41	6:54	4:24
7	7:09	4:41	6:50	5:16	6:12	5:47	5:23	6:18	4:42	6:48	4:21	7:13	4:28	7:18	4:53	6:54	5:22	6:10	5:50	5:21	6:23	4:40	6:55	4:24
8	7:09	4:42	6:49	5:17	6:11	5:48	5:22	6:19	4:41	6:49	4:21	7:14	4:29	7:18	4:54	6:53	5:23	6:08	5:51	5:20	6:24	4:39	6:56	4:24
9	7:09	4:43	6:48	5:18	6:09	5:49	5:20	6:20	4:40	6:50	4:21	7:14	4:29	7:17	4:55	6:52	5:24	6:07	5:52	5:18	6:26	4:38	6:57	4:24
10	7:08	4:44	6:47	5:19	6:08	5:50	5:19	6:21	4:39	6:51	4:21	7:15	4:30	7:17	4:56	6:51	5:25	6:05	5:53	5:17	6:27	4:37	6:58	4:25
11	7:08	4:45	6:45	5:20	6:06	5:51	5:17	6:22	4:38	6:52	4:21	7:15	4:31	7:17	4:57	6:49	5:26	6:03	5:54	5:15	6:28	4:37	6:59	4:25
12	7:08	4:46	6:44	5:22	6:05	5:52	5:16	6:23	4:37	6:53	4:21	7:16	4:31	7:16	4:58	6:48	5:27	6:02	5:55	5:14	6:29	4:36	6:59	4:25
13	7:08	4:47	6:43	5:23	6:03	5:53	5:14	6:24	4:36	6:54	4:20	7:16	4:32	7:16	4:59	6:47	5:28	6:00	5:56	5:12	6:30	4:35	7:00	4:25
14	7:07	4:48	6:42	5:24	6:01	5:54	5:13	6:25	4:35	6:55	4:20	7:17	4:33	7:15	5:00	6:45	5:29	5:59	5:57	5:11	6:31	4:34	7:01	4:25
15	7:07	4:49	6:41	5:25	6:00	5:55	5:11	6:26	4:34	6:55	4:20	7:17	4:34	7:15	5:01	6:44	5:30	5:57	5:58	5:09	6:32	4:33	7:02	4:26
16	7:07	4:50	6:39	5:26	5:58	5:56	5:10	6:27	4:34	6:56	4:21	7:18	4:34	7:14	5:02	6:43	5:29	5:55	5:59	5:08	6:33	4:32	7:02	4:26
17	7:06	4:51	6:38	5:27	5:57	5:57	5:08	6:28	4:33	6:57	4:21	7:18	4:35	7:13	5:03	6:41	5:31	5:54	6:00	5:06	6:35	4:32	7:03	4:26
18	7:06	4:52	6:37	5:28	5:55	5:58	5:07	6:29	4:32	6:58	4:21	7:18	4:36	7:13	5:04	6:40	5:32	5:52	6:01	5:05	6:36	4:31	7:03	4:27
19	7:05	4:53	6:35	5:30	5:54	5:59	5:05	6:30	4:31	6:59	4:21	7:18	4:37	7:12	5:05	6:39	5:33	5:50	6:02	5:04	6:37	4:30	7:04	4:27
20	7:05	4:55	6:34	5:31	5:52	6:00	5:04	6:31	4:30	7:00	4:21	7:19	4:37	7:11	5:05	6:37	5:34	5:49	6:03	5:02	6:38	4:30	7:05	4:27
21	7:04	4:56	6:33	5:32	5:50	6:01	5:03	6:32	4:29	7:01	4:21	7:19	4:38	7:11	5:06	6:36	5:35	5:47	6:05	5:01	6:39	4:29	7:05	4:28
22	7:04	4:57	6:31	5:33	5:49	6:02	5:01	6:33	4:29	7:02	4:21	7:19	4:39	7:10	5:07	6:34	5:36	5:45	6:06	4:59	6:40	4:29	7:06	4:28
23	7:03	4:58	6:30	5:34	5:47	6:03	5:00	6:34	4:28	7:03	4:22	7:19	4:40	7:09	5:08	6:33	5:37	5:44	6:07	4:58	6:41	4:28	7:06	4:29
24	7:02	4:59	6:29	5:35	5:46	6:04	4:58	6:35	4:27	7:03	4:22	7:19	4:41	7:08	5:09	6:31	5:38	5:42	6:08	4:57	6:42	4:28	7:07	4:30
25	7:02	5:00	6:27	5:36	5:44	6:05	4:57	6:36	4:27	7:04	4:22	7:20	4:42	7:08	5:10	6:30	5:39	5:41	6:09	4:55	6:43	4:27	7:07	4:30
26	7:01	5:01	6:26	5:37	5:42	6:06	4:56	6:37	4:26	7:05	4:23	7:20	4:42	7:07	5:11	6:28	5:40	5:39	6:10	4:54	6:44	4:27	7:07	4:31
27	7:00	5:03	6:24	5:38	5:41	6:07	4:55	6:38	4:26	7:06	4:23	7:20	4:43	7:06	5:12	6:27	5:41	5:37	6:11	4:53	6:45	4:26	7:08	4:31
28	6:59	5:04	6:23	5:39	5:39	6:08	4:53	6:39	4:25	7:07	4:23	7:20	4:44	7:05	5:13	6:25	5:42	5:36	6:12	4:52	6:47	4:26	7:08	4:32
29	6:58	5:05	6:21	5:41	5:38	6:09	4:52	6:40	4:24	7:07	4:24	7:20	4:45	7:04	5:14	6:24	5:42	5:34	6:13	4:50	6:48	4:26	7:08	4:33
30	6:58	5:06			5:36	6:10	4:51	6:41	4:24	7:08	4:24	7:19	4:46	7:03	5:15	6:22	5:43	5:32	6:14	4:49	6:49	4:25	7:08	4:34
31	6:57	5:07			5:34	6:11			4:24	7:09			4:47	7:02	5:16	6:21			6:15	4:48			7:09	4:34

Sunrise and sunset are legal times. Times shown are Pacific Standard Time.  
Add one hour for Daylight Saving Time from March 13 - November 6.

## BEATTY

	JANUARY		FEBRUARY		MARCH		APRIL		MAY		JUNE		JULY		AUGUST		SEPTEMBER		OCTOBER		NOVEMBER		DECEMBER	
DAY	RISE A.M.	SET P.M.	RISE A.M.	SET P.M.	RISE A.M.	SET P.M.	RISE A.M.	SET P.M.	RISE A.M.	SET P.M.	RISE A.M.	SET P.M.	RISE A.M.	SET P.M.	RISE A.M.	SET P.M.	RISE A.M.	SET P.M.	RISE A.M.	SET P.M.	RISE A.M.	SET P.M.	RISE A.M.	SET P.M.
1	7:00	4:41	6:49	5:12	6:18	5:41	5:33	6:09	4:53	6:36	4:29	7:01	4:31	7:10	4:52	6:54	5:18	6:15	5:42	5:30	6:11	4:50	6:41	4:31
2	7:00	4:42	6:49	5:13	6:17	5:42	5:31	6:10	4:52	6:37	4:29	7:01	4:32	7:10	4:53	6:53	5:19	6:14	5:43	5:29	6:12	4:49	6:42	4:31
3	7:00	4:43	6:48	5:14	6:15	5:43	5:30	6:11	4:51	6:38	4:29	7:02	4:32	7:10	4:54	6:52	5:19	6:13	5:44	5:27	6:13	4:48	6:43	4:30
4	7:00	4:44	6:47	5:16	6:14	5:44	5:29	6:12	4:50	6:38	4:28	7:03	4:33	7:10	4:55	6:51	5:20	6:11	5:45	5:26	6:14	4:47	6:44	4:30
5	7:01	4:45	6:46	5:17	6:12	5:45	5:27	6:13	4:49	6:39	4:28	7:03	4:33	7:10	4:56	6:50	5:21	6:10	5:46	5:25	6:15	4:46	6:45	4:30
6	7:01	4:46	6:45	5:18	6:11	5:46	5:26	6:14	4:48	6:40	4:28	7:04	4:34	7:09	4:56	6:49	5:22	6:08	5:47	5:23	6:16	4:45	6:46	4:30
7	7:00	4:46	6:44	5:19	6:10	5:47	5:24	6:15	4:47	6:41	4:28	7:04	4:34	7:09	4:57	6:48	5:23	6:07	5:47	5:22	6:17	4:44	6:47	4:30
8	7:00	4:47	6:43	5:20	6:08	5:48	5:23	6:15	4:46	6:42	4:27	7:05	4:35	7:09	4:58	6:47	5:23	6:05	5:48	5:20	6:18	4:43	6:47	4:30
9	7:00	4:48	6:42	5:21	6:07	5:49	5:21	6:16	4:45	6:43	4:27	7:05	4:36	7:09	4:59	6:45	5:24	6:04	5:49	5:19	6:19	4:42	6:48	4:30
10	7:00	4:49	6:41	5:22	6:05	5:50	5:20	6:17	4:44	6:44	4:27	7:06	4:36	7:08	5:00	6:44	5:25	6:02	5:50	5:17	6:20	4:41	6:49	4:31
11	7:00	4:50	6:40	5:23	6:04	5:51	5:19	6:18	4:43	6:44	4:27	7:06	4:37	7:08	5:01	6:43	5:26	6:01	5:51	5:16	6:21	4:41	6:50	4:31
12	7:00	4:51	6:39	5:24	6:02	5:52	5:17	6:19	4:42	6:45	4:27	7:07	4:37	7:08	5:01	6:42	5:27	5:59	5:52	5:15	6:22	4:40	6:51	4:31
13	7:00	4:52	6:38	5:25	6:01	5:53	5:16	6:20	4:41	6:46	4:27	7:07	4:38	7:07	5:02	6:41	5:28	5:58	5:53	5:13	6:23	4:39	6:51	4:31
14	6:59	4:53	6:37	5:26	6:00	5:53	5:14	6:21	4:40	6:47	4:27	7:08	4:39	7:07	5:03	6:40	5:28	5:56	5:54	5:12	6:24	4:38	6:52	4:31
15	6:59	4:54	6:36	5:27	5:58	5:54	5:13	6:22	4:39	6:48	4:27	7:08	4:39	7:06	5:04	6:38	5:29	5:55	5:55	5:10	6:25	4:38	6:53	4:32
16	6:59	4:55	6:34	5:28	5:57	5:55	5:12	6:22	4:38	6:49	4:27	7:08	4:40	7:06	5:05	6:37	5:30	5:53	5:55	5:09	6:26	4:37	6:53	4:32
17	6:58	4:56	6:33	5:29	5:55	5:56	5:10	6:23	4:38	6:50	4:27	7:09	4:41	7:05	5:06	6:36	5:31	5:52	5:56	5:08	6:27	4:36	6:54	4:32
18	6:58	4:57	6:32	5:30	5:54	5:57	5:09	6:24	4:37	6:50	4:27	7:09	4:42	7:05	5:06	6:35	5:32	5:50	5:57	5:06	6:28	4:36	6:55	4:33
19	6:58	4:58	6:31	5:31	5:52	5:58	5:08	6:25	4:36	6:51	4:28	7:09	4:42	7:04	5:07	6:33	5:32	5:49	5:58	5:05	6:29	4:35	6:55	4:33
20	6:57	4:59	6:30	5:32	5:51	5:59	5:06	6:26	4:35	6:52	4:28	7:09	4:43	7:03	5:08	6:32	5:33	5:47	5:59	5:04	6:31	4:35	6:56	4:34
21	6:57	5:00	6:28	5:33	5:49	6:00	5:05	6:27	4:35	6:53	4:28	7:10	4:44	7:03	5:09	6:31	5:34	5:45	6:00	5:03	6:32	4:34	6:56	4:34
22	6:56	5:02	6:27	5:34	5:48	6:01	5:04	6:28	4:34	6:54	4:28	7:10	4:44	7:02	5:10	6:29	5:35	5:44	6:01	5:01	6:33	4:34	6:57	4:35
23	6:56	5:03	6:26	5:35	5:46	6:01	5:02	6:29	4:34	6:54	4:28	7:10	4:45	7:01	5:10	6:28	5:36	5:42	6:02	5:00	6:34	4:33	6:57	4:35
24	6:55	5:04	6:25	5:36	5:45	6:02	5:01	6:30	4:33	6:55	4:29	7:10	4:46	7:01	5:11	6:27	5:36	5:41	6:03	4:59	6:35	4:33	6:58	4:36
25	6:54	5:05	6:23	5:37	5:43	6:03	5:00	6:30	4:32	6:56	4:29	7:10	4:47	7:00	5:12	6:25	5:37	5:39	6:04	4:58	6:36	4:32	6:58	4:36
26	6:54	5:06	6:22	5:38	5:42	6:04	4:59	6:31	4:32	6:57	4:29	7:10	4:48	6:59	5:13	6:24	5:38	5:38	6:05	4:57	6:37	4:32	6:58	4:37
27	6:53	5:07	6:21	5:39	5:40	6:05	4:58	6:32	4:31	6:57	4:30	7:10	4:48	6:58	5:14	6:23	5:39	5:36	6:06	4:55	6:38	4:32	6:59	4:38
28	6:52	5:08	6:19	5:40	5:39	6:06	4:56	6:33	4:31	6:58	4:30	7:10	4:49	6:57	5:15	6:21	5:40	5:35	6:07	4:54	6:38	4:31	6:59	4:38
29	6:52	5:09	6:18	5:41	5:37	6:07	4:55	6:34	4:30	6:59	4:30	7:10	4:50	6:56	5:15	6:20	5:41	5:33	6:08	4:53	6:39	4:31	6:59	4:39
30	6:51	5:10			5:36	6:08	4:54	6:35	4:30	6:59	4:31	7:10	4:51	6:56	5:16	6:18	5:41	5:32	6:09	4:52	6:40	4:31	7:00	4:40
31	6:50	5:11			5:34	6:08			4:30	7:00			4:52	6:55	5:17	6:17			6:10	4:51			7:00	4:40

## CARSON CITY

	JANUARY		FEBRUARY		MARCH		APRIL		MAY		JUNE		JULY		AUGUST		SEPTEMBER		OCTOBER		NOVEMBER		DECEMBER		
DAY	RISE A.M.	SET P.M.	RISE A.M.	SET P.M.	RISE A.M.	SET P.M.	RISE A.M.	SET P.M.	RISE A.M.	SET P.M.	RISE A.M.	SET P.M.	RISE A.M.	SET P.M.	RISE A.M.	SET P.M.	RISE A.M.	SET P.M.	RISE A.M.	SET P.M.	RISE A.M.	SET P.M.	RISE A.M.	SET P.M.	
1	7:18	4:47	7:06	5:20	6:32	5:52	5:44	6:23	5:01	6:52	4:35	7:19	4:37	7:29	4:59	7:11	5:28	6:30	5:55	5:42	6:27	4:58	6:59	4:37	
2	7:19	4:48	7:05	5:21	6:30	5:53	5:42	6:24	5:00	6:53	4:35	7:20	4:37	7:29	5:00	7:10	5:29	6:28	5:56	5:40	6:28	4:57	7:00	4:37	
3	7:19	4:49	7:04	5:22	6:29	5:54	5:41	6:25	4:59	6:54	4:34	7:21	4:38	7:29	5:01	7:09	5:29	6:27	5:57	5:39	6:29	4:56	7:01	4:36	
4	7:19	4:50	7:03	5:23	6:28	5:55	5:39	6:26	4:57	6:55	4:34	7:21	4:38	7:29	5:02	7:08	5:30	6:25	5:58	5:37	6:30	4:55	7:02	4:36	
5	7:19	4:51	7:02	5:25	6:26	5:56	5:38	6:27	4:56	6:56	4:34	7:22	4:39	7:28	5:03	7:07	5:31	6:24	5:59	5:36	6:31	4:54	7:03	4:36	
6	7:19	4:51	7:01	5:26	6:25	5:57	5:36	6:28	4:55	6:57	4:33	7:22	4:39	7:28	5:04	7:05	5:32	6:22	6:00	5:34	6:32	4:53	7:04	4:36	
7	7:19	4:52	7:00	5:27	6:23	5:58	5:35	6:29	4:54	6:58	4:33	7:23	4:40	7:28	5:05	7:04	5:33	6:20	6:01	5:33	6:33	4:52	7:05	4:36	
8	7:19	4:53	6:59	5:28	6:22	5:59	5:33	6:30	4:53	6:59	4:33	7:24	4:41	7:28	5:06	7:03	5:34	6:19	6:02	5:31	6:34	4:51	7:06	4:36	
9	7:18	4:54	6:58	5:29	6:20	6:00	5:32	6:31	4:52	7:00	4:33	7:24	4:41	7:27	5:07	7:02	5:35	6:17	6:03	5:29	6:35	4:50	7:07	4:36	
10	7:18	4:55	6:57	5:30	6:18	6:01	5:30	6:32	4:51	7:01	4:33	7:25	4:42	7:27	5:08	7:01	5:36	6:16	6:04	5:28	6:37	4:49	7:07	4:36	
11	7:18	4:56	6:56	5:32	6:17	6:02	5:28	6:32	4:50	7:02	4:33	7:25	4:43	7:26	5:08	7:00	5:37	6:14	6:05	5:26	6:38	4:48	7:08	4:36	
12	7:18	4:57	6:54	5:33	6:15	6:03	5:27	6:33	4:49	7:03	4:32	7:26	4:43	7:26	5:09	6:58	5:38	6:13	6:06	5:25	6:39	4:47	7:09	4:37	
13	7:18	4:58	6:53	5:34	6:14	6:04	5:26	6:34	4:48	7:03	4:32	7:26	4:44	7:26	5:10	6:57	5:39	6:11	6:07	5:23	6:40	4:46	7:10	4:37	
14	7:17	4:59	6:52	5:35	6:12	6:05	5:24	6:35	4:47	7:04	4:32	7:26	4:45	7:25	5:11	6:56	5:39	6:09	6:08	5:22	6:41	4:46	7:10	4:37	
15	7:17	5:01	6:51	5:36	6:11	6:06	5:23	6:36	4:46	7:05	4:32	7:27	4:45	7:24	5:12	6:54	5:40	6:08	6:09	5:21	6:42	4:45	7:11	4:37	
16	7:16	5:02	6:50	5:37	6:09	6:07	5:21	6:37	4:45	7:06	4:33	7:27	4:46	7:24	5:13	6:53	5:41	6:06	6:10	5:19	6:43	4:44	7:12	4:38	
17	7:16	5:03	6:48	5:38	6:08	6:08	5:20	6:38	4:44	7:07	4:33	7:28	4:47	7:23	5:14	6:52	5:42	6:04	6:11	5:18	6:44	4:43	7:12	4:38	
18	7:16	5:04	6:47	5:40	6:06	6:09	5:18	6:39	4:44	7:08	4:33	7:28	4:48	7:23	5:15	6:50	5:43	6:03	6:12	5:16	6:46	4:43	7:13	4:38	
19	7:15	5:05	6:46	5:41	6:04	6:10	5:17	6:40	4:43	7:09	4:33	7:28	4:48	7:22	5:16	6:49	5:44	6:01	6:13	5:15	6:47	4:42	7:14	4:39	
20	7:15	5:06	6:44	5:42	6:03	6:11	5:15	6:41	4:42	7:10	4:33	7:28	4:49	7:21	5:17	6:48	5:45	6:00	6:14	5:14	6:48	4:41	7:14	4:39	
21	7:14	5:07	6:43	5:43	6:01	6:12	5:14	6:42	4:41	7:11	4:33	7:29	4:50	7:21	5:18	6:46	5:46	5:58	6:15	5:12	6:49	4:41	7:15	4:40	
22	7:13	5:08	6:42	5:44	6:00	6:13	5:13	6:43	4:41	7:11	4:33	7:29	4:51	7:20	5:19	6:45	5:47	5:56	6:16	5:11	6:50	4:40	7:15	4:40	
23	7:13	5:09	6:40	5:45	5:58	6:14	5:11	6:44	4:40	7:12	4:34	7:29	4:52	7:19	5:19	6:43	5:48	5:55	6:17	5:09	6:51	4:40	7:16	4:41	
24	7:12	5:11	6:39	5:46	5:57	6:15	5:10	6:45	4:39	7:13	4:34	7:29	4:52	7:18	5:20	6:42	5:49	5:53	6:18	5:08	6:52	4:39	7:16	4:41	
25	7:12	5:12	6:38	5:47	5:55	6:16	5:09	6:46	4:39	7:14	4:34	7:29	4:53	7:17	5:21	6:40	5:49	5:52	6:19	5:07	6:53	4:39	7:17	4:42	
26	7:11	5:13	6:36	5:48	5:53	6:17	5:07	6:47	4:38	7:15	4:35	7:29	4:54	7:17	5:22	6:39	5:50	5:50	6:20	5:06	6:54	4:38	7:17	4:43	
27	7:10	5:14	6:35	5:49	5:52	6:18	5:06	6:48	4:37	7:16	4:35	7:29	4:55	7:16	5:23	6:37	5:51	5:48	6:21	5:04	6:55	4:38	7:17	4:43	
28	7:09	5:15	6:33	5:50	5:50	6:19	5:05	6:49	4:37	7:16	4:35	7:29	4:56	7:15	5:24	6:36	5:52	5:47	6:22	5:03	6:56	4:38	7:18	4:44	
29	7:09	5:16			5:49	6:20	5:03	6:50	4:36	7:17	4:36	7:29	4:57	7:14	5:25	6:34	5:53	5:45	6:23	5:02	6:57	4:37	7:18	4:45	
30	7:08	5:18			5:47	6:21	5:02	6:51	4:36	7:18	4:36	7:29	4:58	7:13	5:26	6:33	5:54	5:44	6:24	5:01	6:58	4:37	7:18	4:45	
31	7:07	5:19			5:45	6:22			4:35	7:19		4:59		4:59	7:12	5:27	6:31			6:26	4:59			7:18	4:46



Sunrise and sunset are legal times. Times shown are Pacific Standard Time.  
Add one hour for Daylight Saving Time from March 13 - November 6.

## ELKO

	JANUARY		FEBRUARY		MARCH		APRIL		MAY		JUNE		JULY		AUGUST		SEPTEMBER		OCTOBER		NOVEMBER		DECEMBER	
DAY	RISE A.M.	SET P.M.	RISE A.M.	SET P.M.	RISE A.M.	SET P.M.	RISE A.M.	SET P.M.	RISE A.M.	SET P.M.	RISE A.M.	SET P.M.	RISE A.M.	SET P.M.	RISE A.M.	SET P.M.	RISE A.M.	SET P.M.	RISE A.M.	SET P.M.	RISE A.M.	SET P.M.	RISE A.M.	SET P.M.
1	7:08	4:26	6:54	5:00	6:18	5:34	5:27	6:08	4:42	6:39	4:14	7:08	4:15	7:19	4:39	6:59	5:10	6:16	5:39	5:26	6:13	4:40	6:48	4:16
2	7:08	4:27	6:53	5:02	6:16	5:35	5:25	6:09	4:41	6:40	4:13	7:09	4:16	7:18	4:40	6:58	5:11	6:14	5:40	5:24	6:15	4:38	6:49	4:16
3	7:08	4:28	6:52	5:03	6:15	5:36	5:24	6:10	4:39	6:41	4:13	7:10	4:16	7:18	4:41	6:57	5:12	6:13	5:41	5:22	6:16	4:37	6:50	4:16
4	7:08	4:29	6:51	5:04	6:13	5:37	5:22	6:11	4:38	6:42	4:13	7:10	4:17	7:18	4:42	6:56	5:13	6:11	5:42	5:21	6:17	4:36	6:51	4:16
5	7:08	4:30	6:50	5:05	6:11	5:39	5:21	6:12	4:37	6:43	4:12	7:11	4:17	7:18	4:43	6:55	5:14	6:09	5:43	5:19	6:18	4:35	6:52	4:15
6	7:08	4:31	6:49	5:07	6:10	5:40	5:19	6:13	4:36	6:44	4:12	7:12	4:18	7:17	4:44	6:53	5:15	6:08	5:45	5:17	6:19	4:34	6:53	4:15
7	7:08	4:32	6:47	5:08	6:08	5:41	5:17	6:14	4:34	6:45	4:12	7:12	4:18	7:17	4:45	6:52	5:16	6:06	5:46	5:16	6:21	4:33	6:54	4:15
8	7:08	4:33	6:46	5:09	6:07	5:42	5:16	6:15	4:33	6:46	4:11	7:13	4:19	7:17	4:46	6:51	5:16	6:04	5:47	5:14	6:22	4:32	6:55	4:15
9	7:07	4:34	6:45	5:10	6:05	5:43	5:14	6:16	4:32	6:47	4:11	7:13	4:20	7:16	4:47	6:50	5:17	6:03	5:48	5:13	6:23	4:31	6:56	4:15
10	7:07	4:35	6:44	5:11	6:03	5:44	5:12	6:17	4:31	6:48	4:11	7:14	4:20	7:16	4:48	6:48	5:18	6:01	5:49	5:11	6:24	4:30	6:56	4:15
11	7:07	4:36	6:43	5:13	6:02	5:45	5:11	6:18	4:30	6:49	4:11	7:14	4:21	7:16	4:49	6:47	5:19	5:59	5:50	5:09	6:25	4:29	6:57	4:15
12	7:07	4:37	6:41	5:14	6:00	5:46	5:09	6:19	4:29	6:50	4:11	7:15	4:22	7:15	4:50	6:46	5:20	5:58	5:51	5:08	6:26	4:28	6:58	4:16
13	7:06	4:38	6:40	5:15	5:59	5:47	5:08	6:20	4:28	6:51	4:11	7:15	4:23	7:15	4:51	6:44	5:21	5:56	5:52	5:06	6:28	4:27	6:59	4:16
14	7:06	4:39	6:39	5:16	5:57	5:49	5:06	6:21	4:27	6:52	4:11	7:16	4:23	7:14	4:52	6:43	5:22	5:54	5:53	5:05	6:29	4:26	7:00	4:16
15	7:06	4:40	6:38	5:18	5:55	5:50	5:05	6:22	4:26	6:53	4:11	7:16	4:24	7:14	4:53	6:42	5:23	5:53	5:54	5:03	6:30	4:25	7:00	4:16
16	7:05	4:41	6:36	5:19	5:54	5:51	5:03	6:23	4:25	6:54	4:11	7:17	4:25	7:13	4:54	6:40	5:24	5:51	5:55	5:02	6:31	4:24	7:01	4:16
17	7:05	4:42	6:35	5:20	5:52	5:52	5:02	6:25	4:24	6:55	4:11	7:17	4:26	7:12	4:55	6:39	5:25	5:49	5:56	5:00	6:32	4:24	7:02	4:17
18	7:04	4:43	6:34	5:21	5:50	5:53	5:00	6:26	4:23	6:56	4:11	7:17	4:26	7:12	4:56	6:37	5:26	5:48	5:57	4:59	6:34	4:23	7:02	4:17
19	7:04	4:45	6:32	5:22	5:49	5:54	4:59	6:27	4:22	6:57	4:11	7:18	4:27	7:11	4:57	6:36	5:27	5:46	5:59	4:57	6:35	4:22	7:03	4:18
20	7:03	4:46	6:31	5:24	5:47	5:55	4:57	6:28	4:21	6:58	4:11	7:18	4:28	7:10	4:58	6:34	5:28	5:44	6:00	4:56	6:36	4:21	7:04	4:18
21	7:03	4:47	6:29	5:25	5:45	5:56	4:56	6:29	4:21	6:59	4:11	7:18	4:29	7:09	4:59	6:33	5:29	5:42	6:01	4:54	6:37	4:21	7:04	4:18
22	7:02	4:48	6:28	5:26	5:44	5:57	4:54	6:30	4:20	7:00	4:12	7:18	4:30	7:09	5:00	6:32	5:30	5:41	6:02	4:53	6:38	4:20	7:05	4:19
23	7:01	4:49	6:27	5:27	5:42	5:58	4:53	6:31	4:19	7:01	4:12	7:18	4:31	7:08	5:01	6:30	5:31	5:39	6:03	4:51	6:39	4:20	7:05	4:20
24	7:00	4:51	6:25	5:28	5:40	5:59	4:51	6:32	4:18	7:02	4:12	7:19	4:32	7:07	5:02	6:28	5:32	5:37	6:04	4:50	6:40	4:19	7:05	4:20
25	7:00	4:52	6:24	5:29	5:39	6:00	4:50	6:33	4:18	7:03	4:13	7:19	4:33	7:06	5:03	6:27	5:33	5:36	6:05	4:49	6:42	4:18	7:06	4:21
26	6:59	4:53	6:22	5:31	5:37	6:01	4:49	6:34	4:17	7:03	4:13	7:19	4:33	7:05	5:04	6:25	5:34	5:34	6:06	4:47	6:43	4:18	7:06	4:21
27	6:58	4:54	6:21	5:32	5:35	6:02	4:47	6:35	4:16	7:04	4:13	7:19	4:34	7:04	5:05	6:24	5:35	5:32	6:08	4:46	6:44	4:18	7:07	4:22
28	6:57	4:55	6:19	5:33	5:34	6:03	4:46	6:36	4:16	7:05	4:14	7:19	4:35	7:03	5:06	6:22	5:36	5:31	6:09	4:45	6:45	4:17	7:07	4:23
29	6:56	4:57	6:19	5:34	5:32	6:05	4:44	6:37	4:15	7:06	4:14	7:19	4:36	7:02	5:07	6:21	5:37	5:29	6:10	4:43	6:46	4:17	7:07	4:23
30	6:56	4:58			5:30	6:06	4:43	6:38	4:15	7:07	4:15	7:19	4:37	7:01	5:08	6:19	5:38	5:27	6:11	4:42	6:47	4:16	7:07	4:24
31	6:55	4:59			5:29	6:07			4:14	7:07			4:38	7:00	5:09	6:17			6:12	4:41			7:08	4:25

## ELY

	JANUARY		FEBRUARY		MARCH		APRIL		MAY		JUNE		JULY		AUGUST		SEPTEMBER		OCTOBER		NOVEMBER		DECEMBER	
DAY	RISE A.M.	SET P.M.	RISE A.M.	SET P.M.	RISE A.M.	SET P.M.	RISE A.M.	SET P.M.	RISE A.M.	SET P.M.	RISE A.M.	SET P.M.	RISE A.M.	SET P.M.	RISE A.M.	SET P.M.	RISE A.M.	SET P.M.	RISE A.M.	SET P.M.	RISE A.M.	SET P.M.	RISE A.M.	SET P.M.
1	6:59	4:27	6:47	5:00	6:13	5:32	5:24	6:03	4:41	6:32	4:15	7:00	4:16	7:10	4:39	6:52	5:08	6:11	5:35	5:22	6:07	4:39	6:40	4:17
2	6:59	4:28	6:46	5:01	6:11	5:33	5:23	6:04	4:40	6:33	4:14	7:00	4:17	7:10	4:40	6:51	5:08	6:09	5:36	5:21	6:08	4:37	6:41	4:17
3	6:59	4:29	6:45	5:02	6:10	5:34	5:21	6:05	4:39	6:34	4:14	7:01	4:17	7:10	4:41	6:50	5:09	6:07	5:37	5:19	6:09	4:36	6:42	4:16
4	7:00	4:29	6:44	5:03	6:08	5:35	5:20	6:06	4:38	6:35	4:14	7:02	4:18	7:09	4:42	6:48	5:10	6:06	5:38	5:18	6:10	4:35	6:43	4:16
5	7:00	4:30	6:43	5:05	6:07	5:36	5:18	6:07	4:36	6:36	4:13	7:02	4:18	7:09	4:43	6:47	5:11	6:04	5:39	5:16	6:11	4:34	6:44	4:16
6	7:00	4:31	6:42	5:06	6:05	5:37	5:16	6:08	4:35	6:37	4:13	7:03	4:19	7:09	4:44	6:46	5:12	6:03	5:40	5:15	6:13	4:33	6:45	4:16
7	6:59	4:32	6:41	5:07	6:04	5:38	5:15	6:09	4:34	6:38	4:13	7:04	4:20	7:09	4:45	6:45	5:13	6:01	5:41	5:13	6:14	4:32	6:46	4:16
8	6:59	4:33	6:40	5:08	6:02	5:39	5:13	6:10	4:33	6:39	4:13	7:04	4:20	7:08	4:45	6:44	5:14	6:00	5:42	5:11	6:15	4:31	6:46	4:16
9	6:59	4:34	6:39	5:09	6:01	5:40	5:12	6:11	4:32	6:40	4:13	7:05	4:21	7:08	4:46	6:43	5:15	5:58	5:43	5:10	6:16	4:30	6:47	4:16
10	6:59	4:35	6:38	5:10	5:59	5:41	5:10	6:12	4:31	6:41	4:12	7:05	4:21	7:08	4:47	6:41	5:16	5:56	5:44	5:08	6:17	4:29	6:48	4:16
11	6:59	4:36	6:36	5:12	5:58	5:42	5:09	6:13	4:30	6:42	4:12	7:06	4:22	7:07	4:48	6:40	5:17	5:55	5:45	5:07	6:18	4:28	6:49	4:16
12	6:59	4:37	6:35	5:13	5:56	5:43	5:07	6:14	4:29	6:43	4:12	7:06	4:23	7:07	4:49	6:39	5:18	5:53	5:46	5:05	6:19	4:27	6:50	4:17
13	6:58	4:38	6:34	5:14	5:54	5:44	5:06	6:15	4:28	6:44	4:12	7:07	4:23	7:06	4:50	6:38	5:18	5:51	5:47	5:04	6:20	4:27	6:50	4:17
14	6:58	4:39	6:33	5:15	5:53	5:45	5:04	6:16	4:27	6:45	4:12	7:07	4:24	7:06	4:51	6:36	5:19	5:50	5:48	5:02	6:22	4:26	6:51	4:17
15	6:58	4:40	6:32	5:16	5:51	5:46	5:03	6:17	4:26	6:46	4:12	7:07	4:25	7:05	4:52	6:35	5:20	5:48	5:49	5:01	6:23	4:25	6:52	4:17
16	6:57	4:41	6:30	5:17	5:50	5:47	5:01	6:18	4:25	6:47	4:12	7:08	4:26	7:05	4:53	6:34	5:21	5:47	5:50	4:59	6:24	4:24	6:53	4:17
17	6:57	4:43	6:29	5:18	5:48	5:48	5:00	6:19	4:24	6:48	4:12	7:08	4:26	7:04	4:54	6:32	5:22	5:45	5:51	4:58	6:25	4:23	6:53	4:18
18	6:56	4:44	6:28	5:20	5:47	5:49	4:59	6:20	4:24	6:48	4:12	7:09	4:27	7:03	4:55	6:31	5:23	5:43	5:52	4:57	6:26	4:23	6:54	4:18
19	6:56	4:45	6:27	5:21	5:45	5:50	4:57	6:21	4:23	6:49	4:12	7:09	4:28	7:03	4:56	6:30	5:24	5:42	5:53	4:55	6:27	4:22	6:54	4:19
20	6:55	4:46	6:25	5:22	5:43	5:51	4:56	6:22	4:22	6:50	4:13	7:09	4:29	7:02	4:57	6:28	5:25	5:40	5:54	4:54	6:28	4:21	6:55	4:19
21	6:55	4:47	6:24	5:23	5:42	5:52	4:54	6:23	4:21	6:51	4:13	7:09	4:30	7:01	4:57	6:27	5:26	5:39	5:55	4:52	6:29	4:21	6:56	4:20
22	6:54	4:48	6:22	5:24	5:40	5:53	4:53	6:24	4:20	6:52	4:13	7:09	4:30	7:01	4:58	6:25	5:27	5:37	5:56	4:51	6:30	4:20	6:56	4:20
23	6:54	4:49	6:21	5:25	5:39	5:54	4:52	6:25	4:20	6:53	4:13	7:10	4:31	7:00	4:59	6:24	5:28	5:35	5:57	4:50	6:32	4:20	6:57	4:21
24	6:53	4:50	6:20	5:26	5:37	5:55	4:50	6:26	4:19	6:54	4:14	7:10	4:32	6:59	5:00	6:23	5:29	5:34	5:58	4:48	6:33	4:19	6:57	4:21
25	6:52	4:52	6:18	5:27	5:35	5:56	4:49	6:27	4:18	6:54	4:14	7:10	4:33	6:58	5:01	6:21	5:30	5:32	5:59	4:47	6:34	4:19	6:57	4:22
26	6:52	4:53	6:17	5:28	5:34	5:57	4:48	6:28	4:18	6:55	4:14	7:10	4:34	6:57	5:02	6:20	5:30	5:30	6:00	4:46	6:35	4:18	6:58	4:22
27	6:51	4:54	6:15	5:29	5:32	5:58	4:46	6:28	4:17	6:56	4:15	7:10	4:35	6:56	5:03	6:18	5:31	5:29	6:02	4:45	6:36	4:18	6:58	4:23
28	6:50	4:55	6:14	5:31	5:31	5:59	4:45	6:29	4:17	6:57	4:15	7:10	4:36	6:56	5:04	6:17	5:32	5:27	6:03	4:43	6:37	4:18	6:58	4:24
29	6:49	4:56	6:14	5:32	5:29	6:00	4:44	6:30	4:16	6:58	4:15	7:10	4:36	6:55	5:05	6:15	5:33	5:26	6:04	4:42	6:38	4:17	6:59	4:24
30	6:48	4:57			5:27	6:01	4:42	6:31	4:16	6:58	4:16	7:10	4:37	6:54	5:06	6:14	5:34	5:24	6:05	4:41	6:39	4:17	6:59	4:25
31	6:48	4:59			5:26	6:02			4:15	6:59				4:38	6:53	5:07	6:12		6:06	4:40			6:59	4:26

Sunrise and sunset are legal times. Times shown are Pacific Standard Time.  
Add one hour for Daylight Saving Time from March 13 - November 6.

## FALLON

	JANUARY		FEBRUARY		MARCH		APRIL		MAY		JUNE		JULY		AUGUST		SEPTEMBER		OCTOBER		NOVEMBER		DECEMBER	
DAY	RISE A.M.	SET P.M.	RISE A.M.	SET P.M.	RISE A.M.	SET P.M.	RISE A.M.	SET P.M.	RISE A.M.	SET P.M.	RISE A.M.	SET P.M.	RISE A.M.	SET P.M.	RISE A.M.	SET P.M.	RISE A.M.	SET P.M.	RISE A.M.	SET P.M.	RISE A.M.	SET P.M.	RISE A.M.	SET P.M.
1	7:16	4:42	7:03	5:15	6:28	5:47	5:40	6:19	4:56	6:49	4:30	7:16	4:31	7:26	4:54	7:08	5:23	6:26	5:51	5:38	6:23	4:54	6:56	4:32
2	7:16	4:43	7:02	5:16	6:27	5:48	5:38	6:20	4:55	6:50	4:30	7:17	4:32	7:26	4:55	7:07	5:24	6:25	5:52	5:36	6:24	4:53	6:57	4:32
3	7:16	4:44	7:01	5:18	6:26	5:49	5:37	6:21	4:54	6:50	4:29	7:17	4:32	7:26	4:56	7:06	5:25	6:23	5:53	5:35	6:25	4:52	6:58	4:32
4	7:16	4:45	7:00	5:19	6:24	5:50	5:35	6:22	4:53	6:51	4:29	7:18	4:33	7:26	4:57	7:05	5:26	6:22	5:54	5:33	6:26	4:51	6:59	4:31
5	7:16	4:46	6:59	5:20	6:23	5:51	5:34	6:23	4:52	6:52	4:29	7:19	4:33	7:25	4:58	7:04	5:27	6:20	5:55	5:32	6:28	4:49	7:00	4:31
6	7:16	4:46	6:58	5:21	6:21	5:53	5:32	6:24	4:51	6:53	4:28	7:19	4:34	7:25	4:59	7:02	5:28	6:19	5:56	5:30	6:29	4:48	7:01	4:31
7	7:16	4:47	6:57	5:22	6:19	5:54	5:30	6:25	4:49	6:54	4:28	7:20	4:35	7:25	5:00	7:01	5:29	6:17	5:57	5:29	6:30	4:47	7:02	4:31
8	7:16	4:48	6:56	5:23	6:18	5:55	5:29	6:26	4:48	6:55	4:28	7:21	4:35	7:25	5:01	7:00	5:30	6:15	5:58	5:27	6:31	4:46	7:03	4:31
9	7:16	4:49	6:55	5:25	6:16	5:56	5:27	6:27	4:47	6:56	4:28	7:21	4:36	7:24	5:02	6:59	5:30	6:14	5:59	5:25	6:32	4:45	7:04	4:31
10	7:15	4:50	6:54	5:26	6:15	5:57	5:26	6:28	4:46	6:57	4:27	7:22	4:37	7:24	5:03	6:58	5:31	6:12	6:00	5:24	6:33	4:44	7:04	4:31
11	7:15	4:51	6:52	5:27	6:13	5:58	5:24	6:29	4:45	6:58	4:27	7:22	4:37	7:23	5:04	6:56	5:32	6:11	6:01	5:22	6:34	4:44	7:05	4:31
12	7:15	4:52	6:51	5:28	6:12	5:59	5:23	6:30	4:44	6:59	4:27	7:23	4:38	7:23	5:04	6:55	5:33	6:09	6:02	5:21	6:35	4:43	7:06	4:32
13	7:15	4:53	6:50	5:29	6:10	6:00	5:21	6:31	4:43	7:00	4:27	7:23	4:39	7:23	5:05	6:54	5:34	6:07	6:03	5:19	6:37	4:42	7:07	4:32
14	7:14	4:55	6:49	5:30	6:09	6:01	5:20	6:32	4:42	7:01	4:27	7:23	4:39	7:22	5:06	6:52	5:35	6:06	6:04	5:18	6:38	4:41	7:07	4:32
15	7:14	4:56	6:48	5:32	6:07	6:02	5:18	6:33	4:41	7:02	4:27	7:24	4:40	7:22	5:07	6:51	5:36	6:04	6:05	5:16	6:39	4:40	7:08	4:32
16	7:14	4:57	6:46	5:33	6:05	6:03	5:17	6:34	4:40	7:03	4:27	7:24	4:41	7:21	5:08	6:50	5:37	6:02	6:06	5:15	6:40	4:39	7:09	4:33
17	7:13	4:58	6:45	5:34	6:04	6:04	5:15	6:35	4:40	7:04	4:27	7:25	4:42	7:20	5:09	6:48	5:38	6:01	6:07	5:14	6:41	4:39	7:10	4:33
18	7:13	4:59	6:44	5:35	6:02	6:05	5:14	6:36	4:39	7:05	4:27	7:25	4:42	7:20	5:10	6:47	5:39	5:59	6:08	5:12	6:42	4:38	7:10	4:33
19	7:12	5:00	6:42	5:36	6:01	6:06	5:13	6:37	4:38	7:06	4:28	7:25	4:43	7:19	5:11	6:46	5:40	5:58	6:09	5:11	6:43	4:37	7:11	4:34
20	7:12	5:01	6:41	5:37	5:59	6:07	5:11	6:38	4:37	7:06	4:28	7:25	4:44	7:18	5:12	6:44	5:41	5:56	6:10	5:09	6:44	4:37	7:11	4:34
21	7:11	5:02	6:40	5:38	5:57	6:08	5:10	6:39	4:36	7:07	4:28	7:26	4:45	7:18	5:13	6:43	5:41	5:54	6:11	5:08	6:46	4:36	7:12	4:35
22	7:11	5:03	6:38	5:40	5:56	6:09	5:08	6:40	4:36	7:08	4:28	7:26	4:46	7:17	5:14	6:41	5:42	5:53	6:12	5:07	6:47	4:36	7:12	4:35
23	7:10	5:05	6:37	5:41	5:54	6:10	5:07	6:41	4:35	7:09	4:28	7:26	4:46	7:16	5:15	6:40	5:43	5:51	6:13	5:05	6:48	4:35	7:13	4:36
24	7:09	5:06	6:36	5:42	5:53	6:11	5:06	6:42	4:34	7:10	4:29	7:26	4:47	7:15	5:16	6:39	5:44	5:49	6:14	5:04	6:49	4:34	7:13	4:36
25	7:09	5:07	6:34	5:43	5:51	6:12	5:04	6:43	4:34	7:11	4:29	7:26	4:48	7:14	5:17	6:37	5:45	5:48	6:15	5:03	6:50	4:34	7:14	4:37
26	7:08	5:08	6:33	5:44	5:49	6:13	5:03	6:44	4:33	7:12	4:29	7:26	4:49	7:14	5:18	6:36	5:46	5:46	6:16	5:01	6:51	4:34	7:14	4:37
27	7:07	5:09	6:31	5:45	5:48	6:14	5:02	6:45	4:32	7:12	4:30	7:26	4:50	7:13	5:18	6:34	5:47	5:44	6:18	5:00	6:52	4:33	7:14	4:38
28	7:06	5:10	6:30	5:46	5:46	6:15	5:00	6:46	4:32	7:13	4:30	7:26	4:51	7:12	5:19	6:33	5:48	5:43	6:19	4:59	6:53	4:33	7:15	4:39
29	7:05	5:12	6:29	5:47	5:45	6:16	4:59	6:47	4:31	7:14	4:30	7:26	4:52	7:11	5:20	6:31	5:49	5:41	6:20	4:57	6:54	4:33	7:15	4:40
30	7:05	5:13			5:43	6:17	4:58	6:48	4:31	7:15	4:31	7:26	4:53	7:10	5:21	6:30	5:50	5:40	6:21	4:56	6:55	4:32	7:15	4:40
31	7:04	5:14			5:41	6:18			4:30	7:15			4:53	7:09	5:22	6:28			6:22	4:55			7:15	4:41

## LAS VEGAS

	JANUARY		FEBRUARY		MARCH		APRIL		MAY		JUNE		JULY		AUGUST		SEPTEMBER		OCTOBER		NOVEMBER		DECEMBER	
DAY	RISE A.M.	SET P.M.	RISE A.M.	SET P.M.	RISE A.M.	SET P.M.	RISE A.M.	SET P.M.	RISE A.M.	SET P.M.	RISE A.M.	SET P.M.	RISE A.M.	SET P.M.	RISE A.M.	SET P.M.	RISE A.M.	SET P.M.	RISE A.M.	SET P.M.	RISE A.M.	SET P.M.	RISE A.M.	SET P.M.
1	6:52	4:37	6:42	5:07	6:11	5:35	5:27	6:02	4:48	6:28	4:25	6:52	4:27	7:02	4:47	6:46	5:12	6:09	5:35	5:25	6:03	4:45	6:33	4:26
2	6:52	4:38	6:41	5:08	6:10	5:36	5:26	6:03	4:47	6:29	4:25	6:53	4:28	7:01	4:48	6:45	5:13	6:07	5:36	5:23	6:04	4:44	6:34	4:26
3	6:52	4:39	6:40	5:09	6:09	5:37	5:24	6:04	4:46	6:29	4:24	6:53	4:28	7:01	4:49	6:44	5:14	6:06	5:37	5:22	6:05	4:43	6:35	4:26
4	6:52	4:40	6:39	5:10	6:07	5:38	5:23	6:05	4:45	6:30	4:24	6:54	4:28	7:01	4:50	6:43	5:14	6:04	5:38	5:20	6:06	4:42	6:35	4:26
5	6:52	4:40	6:38	5:12	6:06	5:39	5:22	6:06	4:44	6:31	4:24	6:54	4:29	7:01	4:51	6:42	5:15	6:03	5:39	5:19	6:07	4:41	6:36	4:26
6	6:52	4:41	6:38	5:13	6:05	5:40	5:20	6:07	4:43	6:32	4:24	6:55	4:30	7:01	4:51	6:41	5:16	6:02	5:40	5:17	6:08	4:40	6:37	4:26
7	6:52	4:42	6:37	5:14	6:03	5:41	5:19	6:07	4:42	6:33	4:23	6:56	4:30	7:01	4:52	6:40	5:17	6:00	5:40	5:16	6:09	4:39	6:38	4:26
8	6:52	4:43	6:36	5:15	6:02	5:42	5:17	6:08	4:41	6:34	4:23	6:56	4:31	7:00	4:53	6:39	5:17	5:59	5:41	5:15	6:10	4:38	6:39	4:26
9	6:52	4:44	6:35	5:16	6:00	5:43	5:16	6:09	4:40	6:35	4:23	6:57	4:31	7:00	4:54	6:38	5:18	5:57	5:42	5:13	6:11	4:38	6:40	4:26
10	6:52	4:45	6:34	5:17	5:59	5:44	5:15	6:10	4:39	6:35	4:23	6:57	4:32	7:00	4:55	6:37	5:19	5:56	5:43	5:12	6:12	4:37	6:40	4:26
11	6:52	4:46	6:33	5:18	5:58	5:44	5:13	6:11	4:38	6:36	4:23	6:57	4:32	6:59	4:55	6:36	5:20	5:54	5:44	5:11	6:13	4:36	6:41	4:27
12	6:52	4:47	6:32	5:19	5:56	5:45	5:12	6:12	4:37	6:37	4:23	6:58	4:33	6:59	4:56	6:34	5:21	5:53	5:45	5:09	6:14	4:35	6:42	4:27
13	6:51	4:48	6:31	5:20	5:55	5:46	5:11	6:12	4:37	6:38	4:23	6:58	4:34	6:59	4:57	6:33	5:21	5:51	5:46	5:08	6:15	4:34	6:43	4:27
14	6:51	4:49	6:29	5:21	5:53	5:47	5:09	6:13	4:36	6:39	4:23	6:59	4:34	6:58	4:58	6:32	5:22	5:50	5:46	5:06	6:16	4:34	6:43	4:27
15	6:51	4:50	6:28	5:22	5:52	5:48	5:08	6:14	4:35	6:39	4:23	6:59	4:35	6:58	4:59	6:31	5:23	5:48	5:47	5:05	6:17	4:33	6:44	4:28
16	6:51	4:51	6:27	5:23	5:50	5:49	5:07	6:15	4:34	6:40	4:23	6:59	4:36	6:57	4:59	6:30	5:24	5:47	5:48	5:04	6:18	4:32	6:45	4:28
17	6:50	4:52	6:26	5:24	5:49	5:50	5:05	6:16	4:33	6:41	4:23	7:00	4:36	6:57	5:00	6:29	5:24	5:45	5:49	5:03	6:19	4:32	6:45	4:28
18	6:50	4:53	6:25	5:25	5:48	5:51	5:04	6:17	4:33	6:42	4:23	7:00	4:37	6:56	5:01	6:27	5:25	5:44	5:50	5:01	6:20	4:31	6:46	4:29
19	6:50	4:54	6:24	5:26	5:46	5:51	5:03	6:18	4:32	6:43	4:23	7:00	4:38	6:56	5:02	6:26	5:26	5:42	5:51	5:00	6:21	4:31	6:47	4:29
20	6:49	4:55	6:23	5:27	5:45	5:52	5:01	6:18	4:31	6:43	4:24	7:01	4:38	6:55	5:03	6:25	5:27	5:41	5:52	4:59	6:22	4:30	6:47	4:29
21	6:49	4:56	6:21	5:28	5:43	5:53	5:00	6:19	4:31	6:44	4:24	7:01	4:39	6:54	5:03	6:24	5:28	5:39	5:53	4:57	6:23	4:30	6:48	4:30
22	6:48	4:57	6:20	5:29	5:42	5:54	4:59	6:20	4:30	6:45	4:24	7:01	4:40	6:54	5:04	6:22	5:28	5:38	5:54	4:56	6:24	4:29	6:48	4:30
23	6:48	4:58	6:19	5:30	5:40	5:55	4:58	6:21	4:29	6:46	4:24	7:01	4:41	6:53	5:05	6:21	5:29	5:36	5:55	4:55	6:25	4:29	6:49	4:31
24	6:47	4:59	6:18	5:31	5:39	5:56	4:56	6:22	4:29	6:46	4:25	7:01	4:41	6:52	5:06	6:20	5:30	5:35	5:55	4:54	6:26	4:28	6:49	4:32
25	6:47	5:00	6:16	5:32	5:37	5:57	4:55	6:23	4:28	6:47	4:25	7:01	4:42	6:52	5:07	6:18	5:31	5:33	5:56	4:53	6:27	4:28	6:50	4:32
26	6:46	5:01	6:15	5:33	5:36	5:57	4:54	6:24	4:28	6:48	4:25	7:02	4:43	6:51	5:07	6:17	5:31	5:32	5:57	4:52	6:28	4:28	6:50	4:33
27	6:45	5:02	6:14	5:34	5:35	5:58	4:53	6:24	4:27	6:49	4:25	7:02	4:44	6:50	5:08	6:16	5:32	5:31	5:58	4:50	6:29	4:27	6:50	4:30
28	6:45	5:03	6:13	5:34	5:33	5:59	4:52	6:25	4:27	6:49	4:26	7:02	4:44	6:49	5:09	6:14	5:33	5:29	5:59	4:49	6:30	4:27	6:51	4:34
29	6:44	5:04	6:12	5:35	5:32	6:00	4:50	6:26	4:26	6:50	4:26	7:02	4:45	6:48	5:10	6:13	5:34	5:28	6:00	4:48	6:31	4:27	6:51	4:35
30	6:43	5:05			5:30	6:01	4:49	6:27	4:26	6:51	4:27	7:02	4:46	6:48	5:10	6:11	5:35	5:26	6:01	4:47	6:32	4:27		4:35
31	6:43	5:06			5:29	6:02			4:25	6:51			4:47	6:47	5:11	6:10			6:02	4:46			6:51	4:36



Sunrise and sunset are legal times. Times shown are Pacific Standard Time.  
Add one hour for Daylight Saving Time from March 13 - November 6.

## RENO

	JANUARY		FEBRUARY		MARCH		APRIL		MAY		JUNE		JULY		AUGUST		SEPTEMBER		OCTOBER		NOVEMBER		DECEMBER	
DAY	RISE A.M.	SET P.M.	RISE A.M.	SET P.M.	RISE A.M.	SET P.M.	RISE A.M.	SET P.M.	RISE A.M.	SET P.M.	RISE A.M.	SET P.M.	RISE A.M.	SET P.M.	RISE A.M.	SET P.M.	RISE A.M.	SET P.M.	RISE A.M.	SET P.M.	RISE A.M.	SET P.M.	RISE A.M.	SET P.M.
1	7:20	4:46	7:07	5:19	6:32	5:51	5:44	6:23	5:00	6:53	4:34	7:20	4:35	7:30	4:58	7:12	5:27	6:30	5:55	5:42	6:27	4:58	7:00	4:36
2	7:20	4:47	7:06	5:20	6:31	5:52	5:42	6:24	4:59	6:54	4:33	7:21	4:36	7:30	4:59	7:11	5:28	6:29	5:56	5:40	6:28	4:57	7:01	4:36
3	7:20	4:48	7:05	5:22	6:30	5:53	5:41	6:25	4:58	6:55	4:33	7:22	4:36	7:30	5:00	7:10	5:29	6:27	5:57	5:39	6:29	4:56	7:02	4:36
4	7:20	4:49	7:04	5:23	6:28	5:54	5:39	6:26	4:57	6:56	4:33	7:22	4:37	7:30	5:01	7:09	5:30	6:26	5:58	5:37	6:30	4:55	7:03	4:35
5	7:20	4:50	7:03	5:24	6:27	5:55	5:38	6:27	4:56	6:57	4:32	7:23	4:37	7:30	5:02	7:08	5:31	6:24	5:59	5:36	6:32	4:53	7:04	4:35
6	7:20	4:50	7:02	5:25	6:25	5:57	5:36	6:28	4:55	6:57	4:32	7:23	4:38	7:29	5:03	7:06	5:32	6:23	6:00	5:34	6:33	4:52	7:05	4:35
7	7:20	4:51	7:01	5:26	6:23	5:58	5:34	6:29	4:53	6:58	4:32	7:24	4:39	7:29	5:04	7:05	5:33	6:21	6:01	5:33	6:34	4:51	7:06	4:35
8	7:20	4:52	7:00	5:27	6:22	5:59	5:33	6:30	4:52	6:59	4:32	7:25	4:39	7:29	5:05	7:04	5:34	6:19	6:02	5:31	6:35	4:50	7:07	4:35
9	7:20	4:53	6:59	5:29	6:20	6:00	5:31	6:31	4:51	7:00	4:32	7:25	4:40	7:28	5:06	7:03	5:34	6:18	6:03	5:29	6:36	4:49	7:08	4:35
10	7:19	4:54	6:58	5:30	6:19	6:01	5:30	6:32	4:50	7:01	4:31	7:26	4:40	7:28	5:07	7:02	5:35	6:16	6:04	5:28	6:37	4:48	7:08	4:35
11	7:19	4:55	6:56	5:31	6:17	6:02	5:28	6:33	4:49	7:02	4:31	7:26	4:41	7:28	5:08	7:00	5:36	6:15	6:05	5:26	6:38	4:48	7:09	4:35
12	7:19	4:56	6:55	5:32	6:16	6:03	5:27	6:34	4:48	7:03	4:31	7:27	4:42	7:27	5:08	6:59	5:37	6:13	6:06	5:25	6:40	4:47	7:10	4:36
13	7:19	4:57	6:54	5:33	6:14	6:04	5:25	6:35	4:47	7:04	4:31	7:27	4:43	7:27	5:09	6:58	5:38	6:11	6:07	5:23	6:41	4:46	7:11	4:36
14	7:18	4:58	6:53	5:34	6:13	6:05	5:24	6:36	4:46	7:05	4:31	7:28	4:43	7:26	5:10	6:57	5:39	6:10	6:08	5:22	6:42	4:45	7:12	4:36
15	7:18	5:00	6:52	5:36	6:11	6:06	5:22	6:37	4:45	7:06	4:31	7:28	4:44	7:26	5:11	6:55	5:40	6:08	6:09	5:20	6:43	4:44	7:12	4:36
16	7:18	5:01	6:50	5:37	6:09	6:07	5:21	6:38	4:44	7:07	4:31	7:28	4:45	7:25	5:12	6:54	5:41	6:06	6:10	5:19	6:44	4:43	7:13	4:37
17	7:17	5:02	6:49	5:38	6:08	6:08	5:19	6:39	4:44	7:08	4:31	7:29	4:46	7:24	5:13	6:53	5:42	6:05	6:11	5:18	6:45	4:43	7:14	4:37
18	7:17	5:03	6:48	5:39	6:06	6:09	5:18	6:40	4:43	7:09	4:31	7:29	4:46	7:24	5:14	6:51	5:43	6:03	6:12	5:16	6:46	4:42	7:14	4:37
19	7:16	5:04	6:46	5:40	6:05	6:10	5:17	6:41	4:42	7:10	4:32	7:29	4:47	7:23	5:15	6:50	5:44	6:02	6:13	5:15	6:47	4:41	7:15	4:38
20	7:16	5:05	6:45	5:41	6:03	6:11	5:15	6:42	4:41	7:11	4:32	7:29	4:48	7:22	5:16	6:48	5:45	6:00	6:14	5:13	6:49	4:41	7:15	4:38
21	7:15	5:06	6:44	5:42	6:01	6:12	5:14	6:43	4:40	7:11	4:32	7:30	4:49	7:22	5:17	6:47	5:46	5:58	6:15	5:12	6:50	4:40	7:16	4:39
22	7:15	5:07	6:42	5:44	6:00	6:13	5:12	6:44	4:40	7:12	4:32	7:30	4:50	7:21	5:18	6:45	5:46	5:57	6:16	5:11	6:51	4:40	7:16	4:39
23	7:14	5:09	6:41	5:45	5:58	6:14	5:11	6:45	4:39	7:13	4:32	7:30	4:50	7:20	5:19	6:44	5:47	5:55	6:17	5:09	6:52	4:39	7:17	4:40
24	7:13	5:10	6:40	5:46	5:57	6:15	5:10	6:46	4:38	7:14	4:33	7:30	4:51	7:19	5:20	6:43	5:48	5:53	6:18	5:08	6:53	4:38	7:17	4:40
25	7:13	5:11	6:38	5:47	5:55	6:16	5:08	6:47	4:38	7:15	4:33	7:30	4:52	7:18	5:21	6:41	5:49	5:52	6:19	5:07	6:54	4:38	7:18	4:41
26	7:12	5:12	6:37	5:48	5:53	6:17	5:07	6:48	4:37	7:16	4:33	7:30	4:53	7:18	5:22	6:40	5:50	5:50	6:21	5:05	6:55	4:38	7:18	4:41
27	7:11	5:13	6:35	5:49	5:52	6:18	5:06	6:49	4:36	7:16	4:34	7:30	4:54	7:17	5:22	6:38	5:51	5:48	6:22	5:04	6:56	4:37	7:18	4:42
28	7:10	5:14	6:34	5:50	5:50	6:19	5:04	6:45	4:36	7:17	4:34	7:30	4:55	7:16	5:23	6:37	5:52	5:47	6:23	5:03	6:57	4:37	7:19	4:43
29	7:10	5:16	6:33	5:51	5:49	6:20	5:03	6:51	4:35	7:18	4:34	7:30	4:56	7:15	5:24	6:35	5:53	5:45	6:24	5:01	6:58	4:36	7:19	4:44
30	7:09	5:17			5:47	6:21	5:02	6:52	4:35	7:19	4:35	7:30	4:57	7:14	5:25	6:34	5:54	5:44	6:25	5:00	6:59	4:36	7:19	4:44
31	7:08	5:18			5:45	6:22			4:34	7:19			4:57	7:13	5:26	6:32			6:26	4:59			7:19	4:45


## WINNEMUCCA

	JANUARY		FEBRUARY		MARCH		APRIL		MAY		JUNE		JULY		AUGUST		SEPTEMBER		OCTOBER		NOVEMBER		DECEMBER	
DAY	RISE A.M.	SET P.M.	RISE A.M.	SET P.M.	RISE A.M.	SET P.M.	RISE A.M.	SET P.M.	RISE A.M.	SET P.M.	RISE A.M.	SET P.M.	RISE A.M.	SET P.M.	RISE A.M.	SET P.M.	RISE A.M.	SET P.M.	RISE A.M.	SET P.M.	RISE A.M.	SET P.M.	RISE A.M.	SET P.M.
1	7:16	4:34	7:02	5:08	6:26	5:42	5:35	6:16	4:50	6:47	4:22	7:17	4:23	7:27	4:47	7:07	5:18	6:24	5:47	5:34	6:22	4:48	6:56	4:24
2	7:16	4:35	7:01	5:10	6:24	5:43	5:33	6:17	4:48	6:48	4:21	7:17	4:23	7:27	4:48	7:06	5:19	6:22	5:48	5:32	6:23	4:46	6:57	4:24
3	7:16	4:36	7:00	5:11	6:23	5:44	5:32	6:18	4:47	6:50	4:21	7:18	4:24	7:27	4:49	7:05	5:20	6:21	5:50	5:30	6:24	4:45	6:58	4:24
4	7:16	4:37	6:59	5:12	6:21	5:46	5:30	6:19	4:46	6:51	4:20	7:19	4:24	7:26	4:50	7:04	5:21	6:19	5:51	5:29	6:25	4:44	6:59	4:23
5	7:16	4:37	6:58	5:13	6:20	5:47	5:29	6:20	4:45	6:52	4:20	7:19	4:25	7:26	4:51	7:03	5:22	6:17	5:52	5:27	6:26	4:43	7:00	4:23
6	7:16	4:38	6:57	5:14	6:18	5:48	5:27	6:21	4:44	6:53	4:20	7:20	4:26	7:26	4:52	7:02	5:23	6:16	5:53	5:25	6:28	4:42	7:01	4:23
7	7:16	4:39	6:56	5:16	6:16	5:49	5:25	6:22	4:42	6:54	4:20	7:21	4:26	7:25	4:53	7:00	5:24	6:14	5:54	5:24	6:29	4:41	7:02	4:23
8	7:16	4:40	6:54	5:17	6:15	5:50	5:24	6:23	4:41	6:55	4:19	7:21	4:27	7:25	4:54	6:59	5:25	6:12	5:55	5:22	6:30	4:40	7:03	4:23
9	7:16	4:41	6:53	5:18	6:13	5:51	5:22	6:24	4:40	6:56	4:19	7:22	4:28	7:25	4:55	6:58	5:26	6:11	5:56	5:21	6:31	4:39	7:04	4:23
10	7:15	4:42	6:52	5:19	6:12	5:52	5:20	6:25	4:39	6:57	4:19	7:22	4:28	7:24	4:56	6:57	5:26	6:09	5:57	5:19	6:32	4:38	7:05	4:23
11	7:15	4:43	6:51	5:21	6:10	5:53	5:19	6:26	4:38	6:58	4:19	7:23	4:29	7:24	4:57	6:55	5:27	6:07	5:58	5:17	6:33	4:37	7:06	4:23
12	7:15	4:45	6:50	5:22	6:08	5:54	5:17	6:27	4:37	6:59	4:19	7:23	4:30	7:23	4:58	6:54	5:28	6:06	5:59	5:16	6:35	4:36	7:06	4:23
13	7:15	4:46	6:48	5:23	6:07	5:56	5:16	6:28	4:36	7:00	4:19	7:24	4:30	7:23	4:59	6:53	5:29	6:04	6:00	5:14	6:36	4:35	7:07	4:24
14	7:14	4:47	6:47	5:24	6:05	5:57	5:14	6:30	4:35	7:01	4:19	7:24	4:31	7:22	5:00	6:51	5:30	6:02	6:01	5:13	6:37	4:34	7:08	4:24
15	7:14	4:48	6:46	5:26	6:03	5:58	5:13	6:31	4:34	7:02	4:19	7:25	4:32	7:22	5:01	6:50	5:31	6:01	6:02	5:11	6:38	4:33	7:09	4:24
16	7:13	4:49	6:44	5:27	6:02	5:59	5:11	6:32	4:33	7:03	4:19	7:25	4:33	7:21	5:02	6:48	5:32	5:59	6:03	5:10	6:39	4:32	7:09	4:24
17	7:13	4:50	6:43	5:28	6:00	6:00	5:10	6:33	4:32	7:04	4:19	7:25	4:34	7:21	5:03	6:47	5:33	5:57	6:04	5:08	6:41	4:31	7:10	4:25
18	7:12	4:51	6:42	5:29	5:58	6:01	5:08	6:34	4:31	7:05	4:19	7:26	4:34	7:20	5:04	6:46	5:34	5:56	6:06	5:07	6:42	4:31	7:11	4:25
19	7:12	4:52	6:40	5:30	5:57	6:02	5:07	6:35	4:30	7:06	4:19	7:26	4:35	7:19	5:05	6:44	5:35	5:54	6:07	5:05	6:43	4:30	7:11	4:25
20	7:11	4:54	6:39	5:32	5:55	6:03	5:05	6:36	4:29	7:06	4:19	7:26	4:36	7:18	5:06	6:43	5:36	5:52	6:08	5:04	6:44	4:29	7:12	4:26
21	7:11	4:55	6:38	5:33	5:53	6:04	5:04	6:37	4:29	7:07	4:19	7:26	4:37	7:18	5:07	6:41	5:37	5:51	6:09	5:02	6:45	4:29	7:12	4:26
22	7:10	4:56	6:36	5:34	5:52	6:05	5:02	6:38	4:28	7:08	4:20	7:27	4:38	7:17	5:08	6:40	5:38	5:49	6:10	5:01	6:46	4:28	7:13	4:27
23	7:09	4:57	6:35	5:35	5:50	6:06	5:01	6:39	4:27	7:09	4:20	7:27	4:39	7:16	5:09	6:38	5:39	5:47	6:11	4:59	6:48	4:27	7:13	4:27
24	7:09	4:58	6:33	5:36	5:48	6:07	4:59	6:40	4:26	7:10	4:20	7:27	4:40	7:15	5:10	6:37	5:40	5:45	6:12	4:58	6:49	4:27	7:14	4:28
25	7:08	5:00	6:32	5:37	5:47	6:08	4:58	6:41	4:26	7:11	4:20	7:27	4:40	7:14	5:11	6:35	5:41	5:44	6:13	4:57	6:50	4:26	7:14	4:29
26	7:07	5:01	6:30	5:39	5:45	6:09	4:56	6:42	4:25	7:12	4:21	7:27	4:41	7:13	5:12	6:34	5:42	5:42	6:15	4:55	6:51	4:26	7:14	4:29
27	7:06	5:02	6:29	5:40	5:43	6:11	4:55	6:43	4:24	7:13	4:21	7:27	4:42	7:12	5:13	6:32	5:43	5:40	6:16	4:54	6:52	4:25	7:15	4:30
28	7:06	5:03	6:27	5:41	5:42	6:12	4:54	6:44	4:24	7:13	4:21	7:27	4:43	7:11	5:14	6:30	5:44	5:39	6:17	4:53	6:53	4:25	7:15	4:31
29	7:05	5:05	6:27	5:42	5:40	6:13	4:52	6:45	4:23	7:14	4:22	7:27	4:44	7:10	5:15	6:29	5:45	5:37	6:18	4:51	6:54	4:25	7:15	4:31
30	7:04	5:06			5:38	6:14	4:51	6:46	4:23	7:15	4:22	7:27	4:45	7:09	5:16	6:27	5:46	5:35	6:19	4:50	6:55	4:24	7:16	4:32
31	7:03	5:07			5:37	6:15			4:22	7:16			4:46	7:08	5:17	6:26			6:20	4:49			7:16	4:33

# CLEAN. DRAIN. DRY.


## STOP INVASIVE SPECIES

After a day of hunting, always remember to follow the Clean Drain Dry steps to prevent the spread of invasive species.




1

**Clean** all plants, mud and debris from trucks, trailers, gear and pets.



2

**Drain** all water from boats and recreational vehicles.



3

**Dry** boots/waders and all equipment for at least 5 days.



[www.blm.gov](http://www.blm.gov)



[www.wildlife-forever.org](http://www.wildlife-forever.org)

**CLEAN  
DRAIN  
DRY**  
INITIATIVE™

[www.cleandraindry.org](http://www.cleandraindry.org)

**Learn to identify invasive species in your area. Report findings to a local fish and wildlife agency!**





## WILDLIFE REVOLUTIONS

253 Freeport Blvd. Sparks, NV 89431  
775.527.1614 | [wildliferevolutions.com](http://wildliferevolutions.com)



Follow us on Instagram at  
[instagram.com/wildliferevolutions](https://www.instagram.com/wildliferevolutions)

