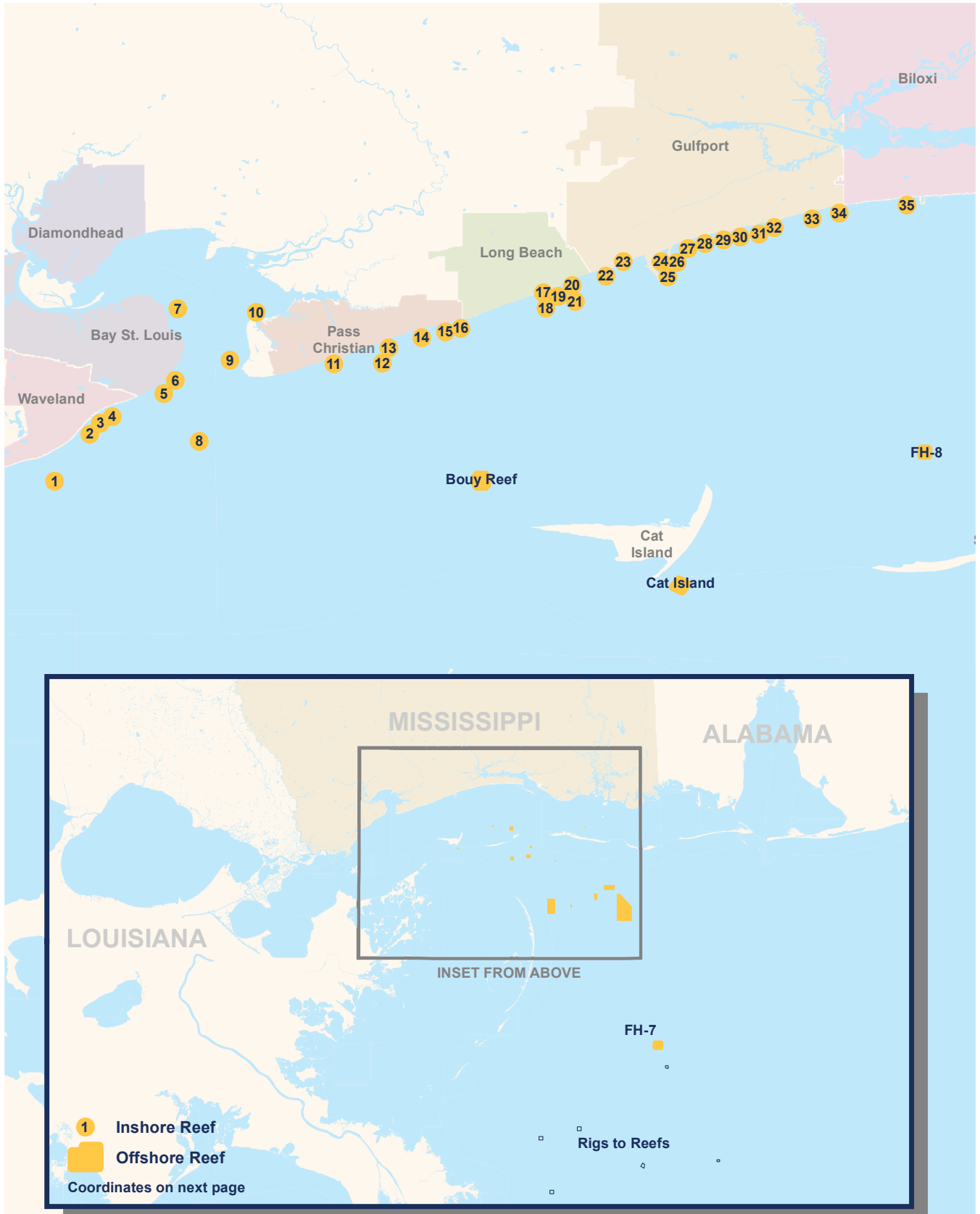
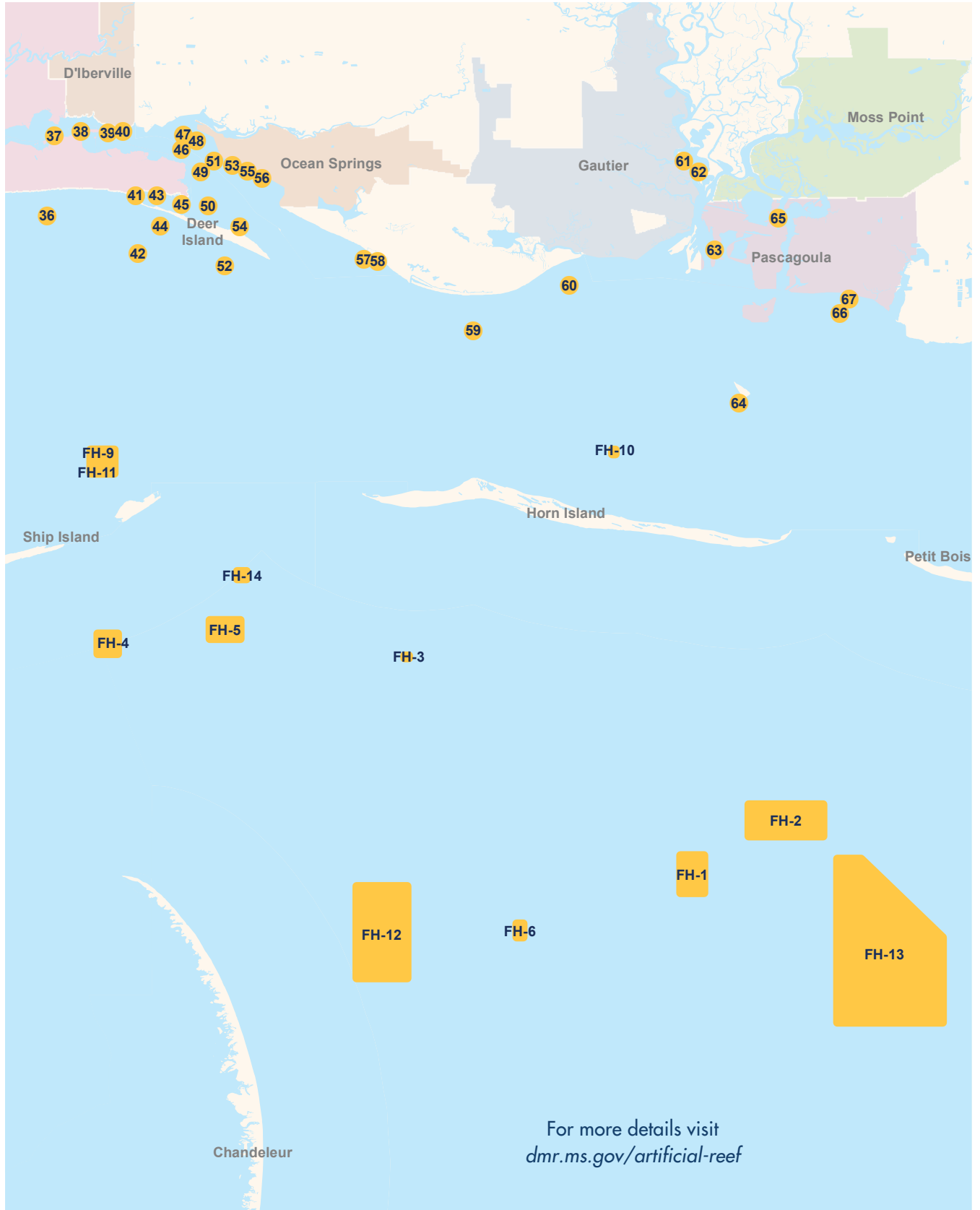


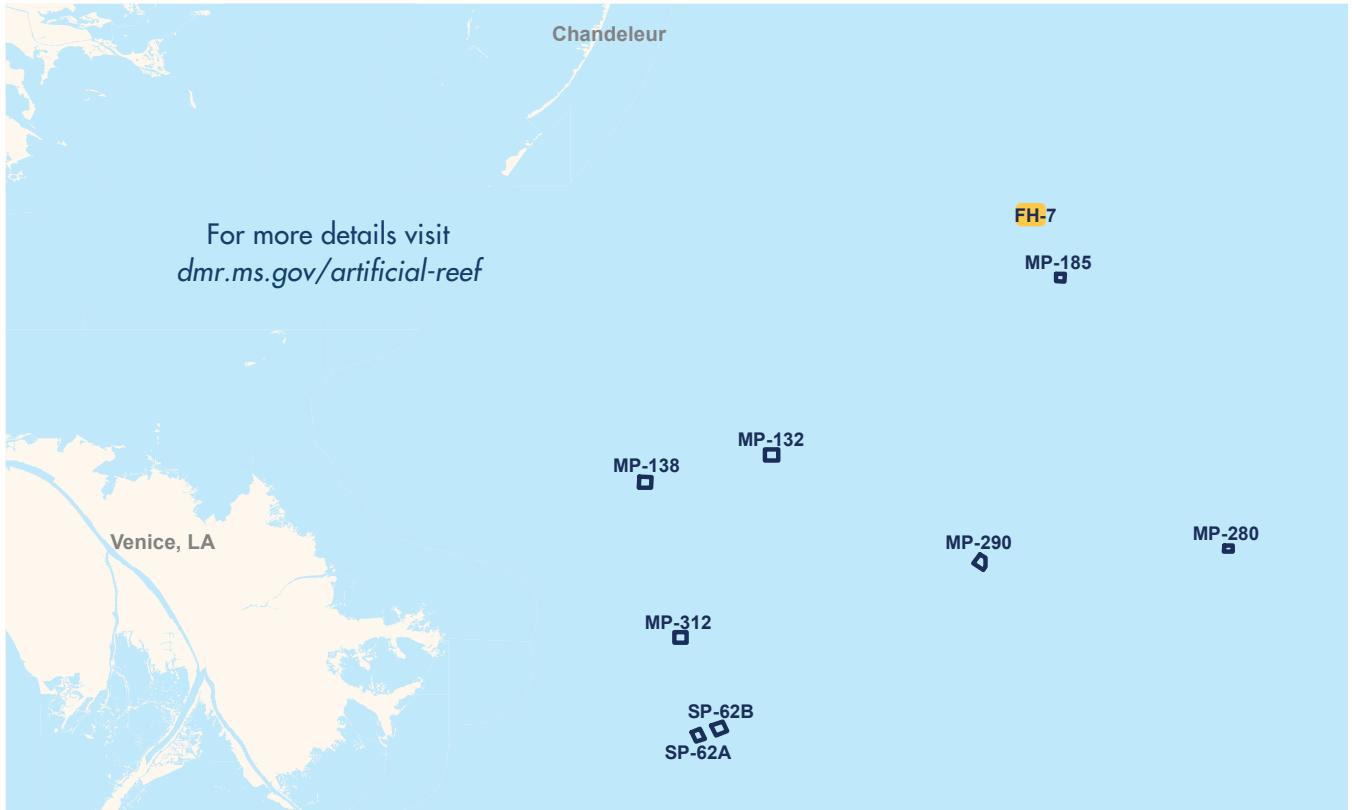
Artificial Reef Program



Inshore and Offshore Reefs



Rigs to Reef



● Inshore Reef

	Latitude	Longitude
1 Ernie Zimmerman Key	30 15.165 -89	23.126
2 Waveland Pier	30 16.838 -89	21.887
3 Waveland Rubble	30 16.847 -89	21.882
4 Monroe Street Reef	30 17.050 -89	21.470
5 American Legion Launch	30 17.890 -89	19.800
6 American Legion Pier	30 18.106 -89	19.605
7 Cedar Point Reef	30 20.210 -89	19.540
8 Gene Taylor Key	30 16.345 -89	18.901
9 BSLTrain Bridge Reef	30 18.707 -89	18.009
10 Mellini Point	30 20.105 -89	17.244
11 Pass Harbor Pier Reef	30 18.605 -89	14.973
12 Pass Christian Key	30 18.622 -89	13.560
13 Lang Ave.	30 19.068 -89	13.364
14 Japonica Drive	30 19.373 -89	12.400
15 Emerald Street	30 19.538 -89	11.707
16 Walmart Reef	30 19.640 -89	11.264
17 Jeff Davis Ave. Pier	30 20.682 -89	08.849
18 Long Beach Jetty	30 20.508 -89	08.551
19 Long Beach Pier	30 20.572 -89	08.413
20 USM	30 20.832 -89	08.019
21 Long Beach East	30 20.583 -89	07.915
22 Fournier Ave.	30 21.173 -89	07.024
23 Charles Walker Pier	30 21.585 -89	06.512
24 Urie Pier North	30 21.559 -89	05.175
25 Urie Pier South	30 21.519 -89	05.168
26 Moses Pier	30 21.564 -89	05.004
27 Thornton Ave.	30 21.980 -89	04.592
28 Kelly Ave.	30 22.090 -89	04.192
29 Hewes Ave Reef	30 22.218 -89	03.583
30 VA Hospital	30 22.298 -89	03.137
31 Courthouse Rd.	30 22.397 -89	02.537
32 Tegarden	30 22.565 -89	02.132
33 Naval Hospital	30 22.831 -89	00.994

34 Legacy Towers

35 Broadwater Harbor	30 23.237 -88	58.221
36 Whitehouse	30 22.872 -88	55.572
37 Keesler Harbor	30 25.223 -88	55.367
38 Goat Island	30 25.347 -88	54.585
39 d'Iberville Bridge	30 25.353 -88	53.469
40 d'Iberville Marina	30 25.386 -88	53.663
41 Biloxi Harbor	30 23.473 -88	52.979
42 Keesler Rubble	30 21.772 -88	52.906
43 Kuhn St. Pier	30 23.476 -88	52.350
44 South Deer Island Barge Reef	30 22.576 -88	52.255
45 Joe Thornton Hull	30 23.205 -88	51.627
46 Spoil Island South	30 24.826 -88	51.577
47 Fort Bayou	30 25.254 -88	51.569
48 Spoil Island North	30 25.118 -88	51.343
49 Old Highway 90 Bridge West	30 24.168 -88	51.070
50 East Biloxi Channel Reef	30 23.162 -88	50.849
51 Old Highway 90 Bridge East	30 24.482 -88	50.684
52 Katrina Key	30 21.411 -88	50.369
53 Ocean Springs Community Pier	30 24.322 -88	50.051
54 Deer Island North	30 22.560 -88	49.924
55 Ocean Springs Pier Reef	30 24.231 -88	49.810
56 Ocean Springs Harbor pier	30 24.139 -88	49.475
57 Gulf Park Estates	30 21.529 -88	46.059
58 Gulf Park Estates Pier	30 21.547 -88	45.874
59 Bellefontaine	30 19.503 -88	43.072
60 Graveline Reef	30 20.834 -88	40.255
61 Pascagoula River 3	30 24.480 -88	36.896
62 Pascagoula River 4	30 24.166 -88	36.459
63 Pascagoula West River Mouth Reef	30 21.872 -88	35.993
64 Round Island Jetty	30 17.385 -88	35.285
65 Pascagoula River 1	30 22.812 -88	34.131
66 Pascagoula Front Beach	30 20.045 -88	32.230
67 Pascagoula Municipal Pier	30 20.435 -88	32.044

● Fish Haven

	Latitude	Longitude
FH-1	30 03.552 -88	36.648
FH-2	30 05.202 -88	33.900
FH-3	30 09.918 -88	45.030
FH-4	30 10.302 -88	53.802
FH-5	30 10.728 -88	50.352
FH-6	30 01.902 -88	41.700
FH-7	29 37.098 -88	24.102
FH-8	30 16.002 -88	57.702
FH-9/11	30 15.648 -88	53.952
FH-10	30 15.930 -88	38.952
FH-12	30 01.848 -88	45.750
FH-13	30 01.188 -88	30.852
FH-14	30 12.318 -88	49.800
Cat Island Reef	30 12.102 -89	04.854
Bouy Reef	30 15.211 -89	10.641

□ Rigs To Reef

	Latitude	Longitude
MP 132 (Jacket)	29 22.312 -88	40.117
SP 62 A (Jacket)	29 04.753 -88	44.634
MP 280 (Jacket)	29 16.404 -88	11.767
MP 280 (Leg Port)	29 16.464 -88	12.148
MP 312 (Jacket)	29 10.798 -88	45.865
MP 138 (Jacket)	29 20.851 -88	47.596
MP 290 (Jacket)	29 15.412 -88	27.087
MP 132 (Jacket)	29 22.498 -88	40.122
SP 62 B (Jacket)	29 05.538 -88	43.291
MP 280 (LegSTB)	29 16.465 -88	12.138
MP 312 (Jacket)	29 10.798 -88	45.865
MP 138 (Jacket & Deck)	29 20.355 -88	48.175
MP 185 (Legs)	29 33.220 -88	22.215