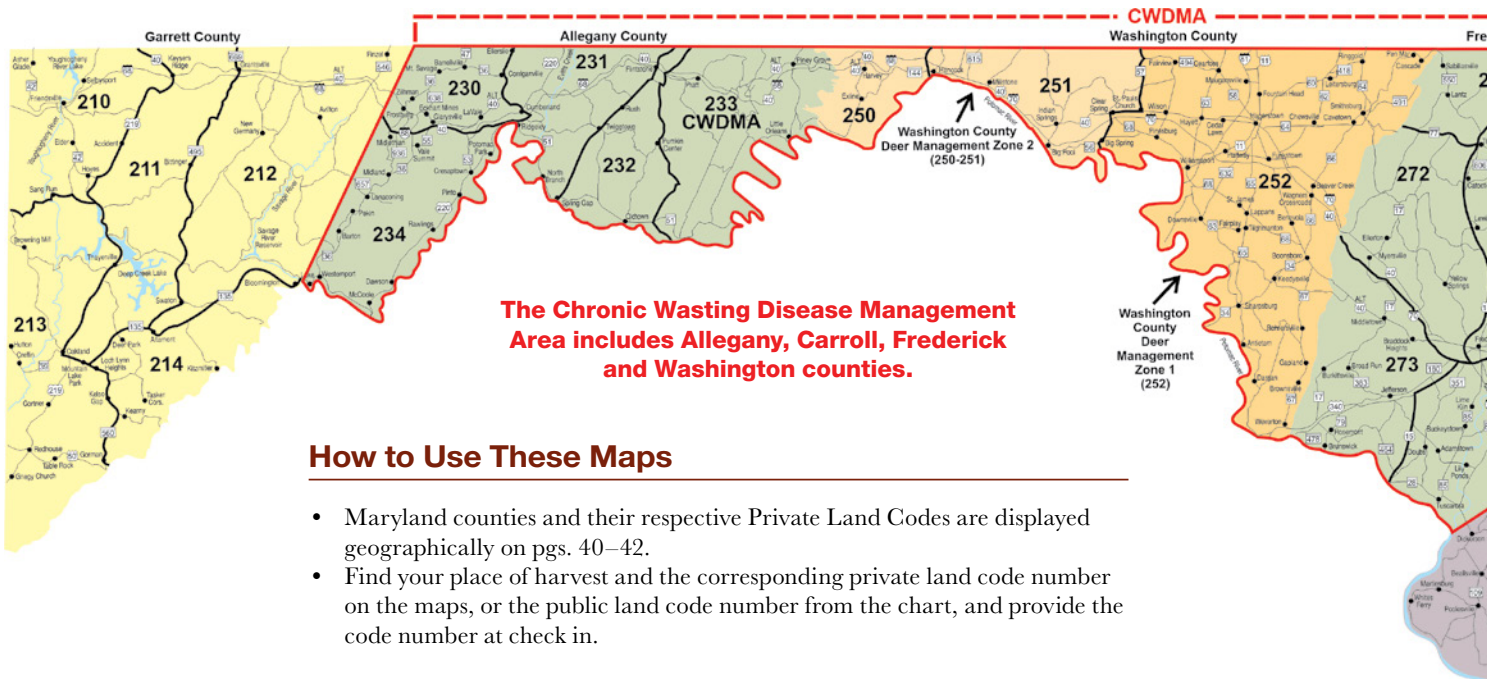
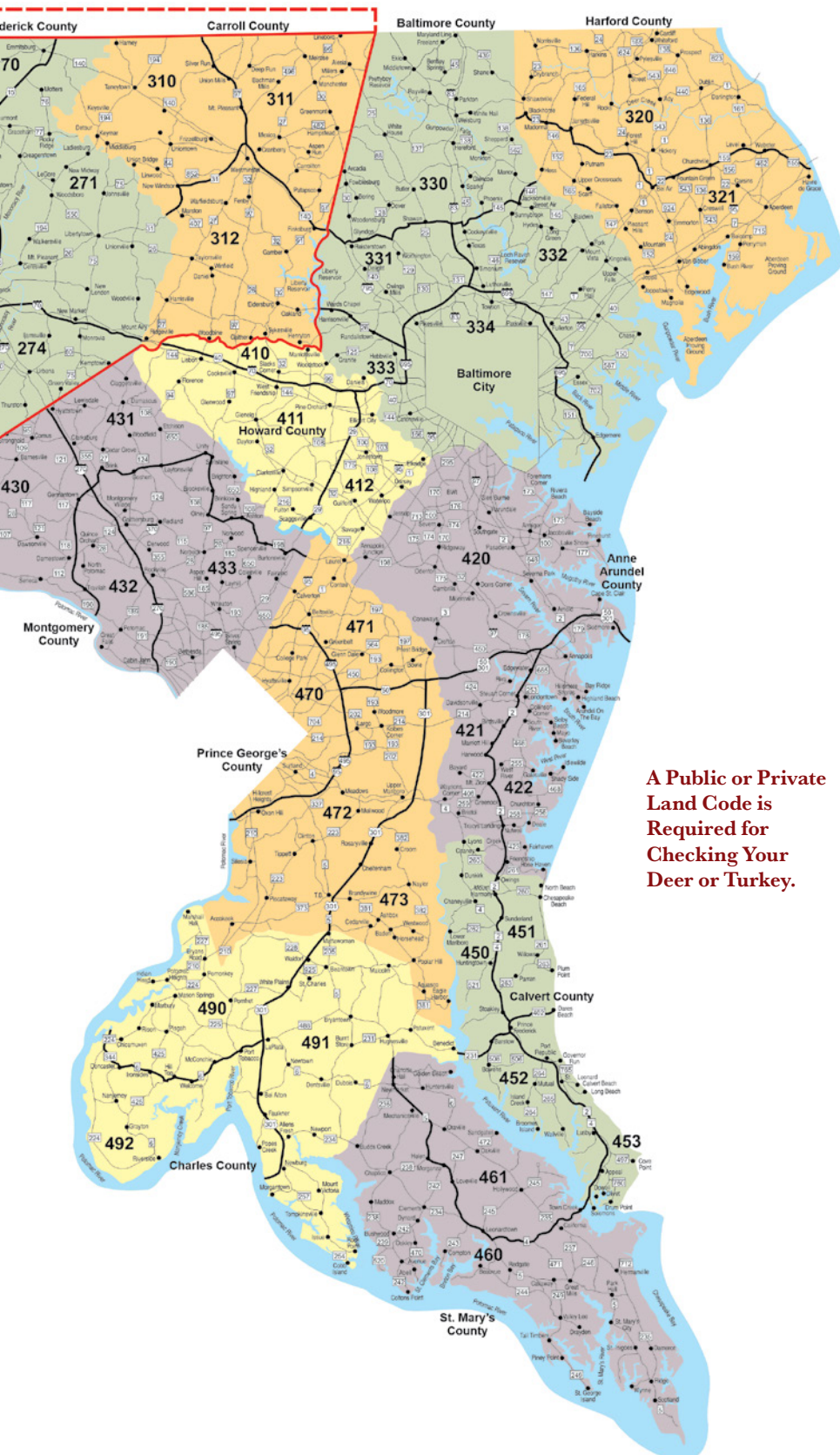


DEER AND TURKEY TAGGING & CHECKING



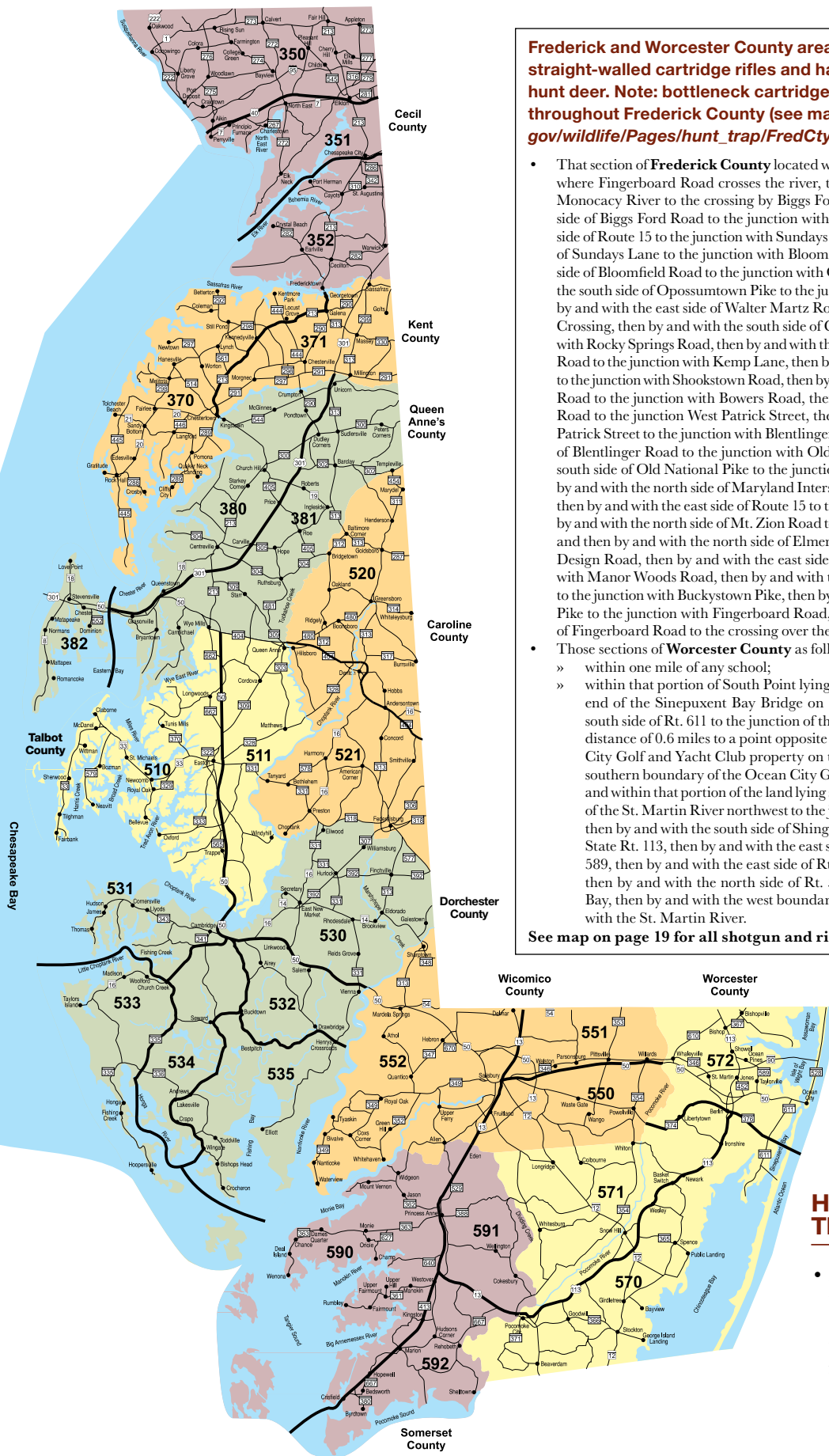
PUBLIC LAND CODES BY COUNTY

| | | | | | | | |
|---------------------------------|-----------|-----------------------------------|-----------|-----------------------------------|-----------|---------------------------------------|-----------|
| ALLEGANY COUNTY | 01 | CECIL COUNTY | 07 | 4H Center | 226 | ST. MARY'S COUNTY | 18 |
| Dan's Mountain WMA | 240 | Elk Neck SP | 360 | Frostburg Watershed | 227 | Newtowne Neck SP | 462 |
| Warrior Mountain WMA | 241 | Elk Neck SF | 361 | Cunningham Swamp WMA | 228 | St. Inigoes SF | 463 |
| Green Ridge SF | 242 | C and D Canal Lands | 362 | Wolf Den Run SP | 229 | Point Lookout SP (Jacobs Property) | 464 |
| Billmeyer WMA | 243 | Earleville WMA | 363 | HARFORD COUNTY | 12 | Patuxent Naval Air Station | 465 |
| Rocky Gap SP | 244 | Fair Hill NRMA | 364 | Rocks SP | 325 | Elm's CWMA | 466 |
| Belle Grove WMA | 245 | Bohemia River NRMA | 365 | Aberdeen Proving Ground | 326 | St. Mary's River SP or Salem Tract | 467 |
| Sideling Hill WMA | 246 | Grove Farm WMA | 366 | Gunpowder Falls SP | 327 | Historic St. Mary's City CWMA | 468 |
| McCoole Fishery Management Area | 247 | Old Bohemia WMA | 367 | Susquehanna SP | 328 | Greenwell SP | 469 |
| ANNE ARUNDEL COUNTY | 02 | CHARLES COUNTY | 08 | Stoney Demonstration Forest | 329 | Myrtle Point CWMA | 600 |
| Davidsonville Receiver Station | 424 | Riverside WMA | 395 | HOWARD COUNTY | 13 | SOMERSET COUNTY | 19 |
| Fort Meade | 425 | Popes Creek WMA | 396 | Hugg-Thomas WMA | 415 | Deal Island WMA | 500 |
| Smithsonian | 427 | Chapman SP (Mt. Aventure) | 397 | Patuxent River SP | 416 | Fairmount WMA | 501 |
| Crownsville CWMA | 428 | Nanjemoy WMA | 398 | Patapsco Valley SP | 417 | Cedar Island WMA | 503 |
| Sandy Point SP | 429 | Cedar Point WMA | 399 | Triadelphia/Rocky Gorge (WSSC) | 604 | Pocomoke Sound WMA | 504 |
| Severn Run NEA | 607 | Indian Head Naval Ordinance Area | 400 | KENT COUNTY | 14 | Maryland Marine Properties WMA | 505 |
| Patapsco Valley SP | 608 | Myrtle Grove WMA | 401 | Millington WMA | 375 | Wellington WMA | 506 |
| BALTIMORE COUNTY | 03 | Doncaster SF or Tayloes Neck | 402 | Eastern Neck NWR | 376 | South Marsh Island WMA | 507 |
| Prettyboy Watershed | 340 | Chapel Point SP | 403 | Sassafras NRMA | 378 | Chesapeake Forest Lands | 508 |
| Liberty Watershed | 341 | Nanjemoy Creek WMA | 404 | MONTGOMERY COUNTY | 15 | TALBOT COUNTY | 20 |
| Loch Raven Watershed | 342 | Cedarville SF | 405 | Patuxent River SP | 440 | Seth CFL | 515 |
| Gunpowder Falls SP | 343 | Indian Creek NRMA | 406 | Mckee-Beshers WMA | 441 | WASHINGTON COUNTY | 21 |
| Patapsco Valley SP | 344 | Chicamuxen WMA | 407 | Seneca Creek SP | 442 | Indian Springs WMA | 260 |
| Gwynnbrook WMA | 345 | Blossom Point Field Test Facility | 408 | Cherrington CWMA | 443 | Sideling Hill WMA | 261 |
| Soldiers Delight NEA | 346 | DORCHESTER COUNTY | 09 | Strider WMA | 444 | South Mountain SP | 262 |
| North Point SP | 348 | LeCompte WMA | 540 | Islands of the Potomac | 445 | W. Maryland Ag. | 264 |
| CALVERT COUNTY | 04 | Linkwood WMA | 541 | Triadelphia/Rocky Gorge (WSSC) | 447 | Research Station (B) | 264 |
| Parkers Creek WMA | 454 | Fishing Bay WMA | 542 | Seneca Schaeffer Farm Tract | 625 | Greenbrier SP | 265 |
| Calvert Cliffs SP | 455 | Blackwater NWR | 543 | PRINCE GEORGE'S COUNTY | 16 | Fort Frederick SP | 266 |
| Flag Pond CWMA | 456 | Taylor's Island WMA | 544 | Merkle NRMA | 474 | Woodmont NRMA | 267 |
| Huntingtown Area | 457 | Chesapeake Forest Lands | 545 | Queen Anne Bridge Rd. CWMA | 475 | Maryland Correctional Training Center | 268 |
| Biscoe Gray Heritage Farm CWMA | 458 | FREDERICK COUNTY | 10 | Belt Woods NEA | 476 | Prather's Neck WMA | 269 |
| Hall Creek NRMA | 459 | Frederick City Watershed | 280 | Gardner Road Park CWMA | 477 | WICOMICO COUNTY | 22 |
| CAROLINE COUNTY | 05 | Gravel Hill Swamp WMA | 280 | Cheltenham WMA | 478 | Wetipquin WMA | 554 |
| Idylwild WMA | 525 | Ridenour Swamp WMA | 280 | Aquasco Farms CWMA | 480 | Ellis Bay WMA | 555 |
| Tuckahoe SP | 526 | Cunningham Falls SP, Thurmont WS | 281 | Spice Creek (Patuxent River) NRMA | 481 | Wicomico Demo Forest CFL | 556 |
| Chesapeake Forest Lands | 527 | Monocacy NRMA | 282 | Marlboro Natural Area CWMA | 710 | Johnson WMA | 557 |
| CARROLL COUNTY | 06 | South Mountain SP | 283 | Milltown Landing NRMA | 482 | Nanticoke WMA | 558 |
| Morgan Run NEA | 314 | Emmitsburg Watershed | 284 | Nottingham NRMA | 483 | Chesapeake Forest Lands | 559 |
| Liberty Watershed | 315 | Heaters Island WMA | 286 | Beltsville | 484 | Blackwater NWR | 560 |
| Hanover Watershed | 316 | Urbana Fishery Management Area | 287 | Rosaryville SP | 485 | WORCESTER COUNTY | 23 |
| Sawmill-Spiegel CWMA | 317 | GARRETT COUNTY | 11 | Brandywine Receiver Station | 486 | Pocomoke SF | 580 |
| Patapsco Valley SP | 319 | Sang Run SP | 218 | Patuxent WRC (Central Tract) | 487 | E. A. Vaughn WMA | 581 |
| Avondale WMA | 630 | Youghiogheny NEA | 219 | Billingsley Tract | 488 | Hickory Point | 582 |
| Woodbrook CWMA | 632 | Savage River SF | 220 | (Patuxent River Park) | | Pocomoke River WMA | 583 |
| Maring CWMA | 633 | Potomac SF | 221 | Triadelphia/Rocky Gorge (WSSC) | 489 | Isle of Wight WMA | 584 |
| Hahn CWMA | 634 | Garrett SF | 222 | QUEEN ANNE'S COUNTY | 17 | Assateague NS | 585 |
| Farver CWMA | 635 | Mount Nebo WMA | 223 | Tuckahoe SP | 390 | Chesapeake Forest Lands | 586 |
| | | Deep Creek Lake SP | 224 | Wye Island NRMA | 391 | Assateague SP | 700 |
| | | Youghiogheny Reservoir | 225 | Browns Branch WMA | 392 | | |



**A Public or Private
Land Code is
Required for
Checking Your
Deer or Turkey.**

DEER AND TURKEY TAGGING & CHECKING



Frederick and Worcester County areas where only shotguns or straight-walled cartridge rifles and handguns may be used to hunt deer. Note: bottleneck cartridge handguns can be used throughout Frederick County (see maps at https://dnr.maryland.gov/wildlife/Pages/hunt_trap/FredCty_DeerHuntingZones.aspx).

- That section of **Frederick County** located west of the Monocacy River beginning where Fingerboard Road crosses the river, then by and with the west side of the Monocacy River to the junction by Biggs Ford Road, then by and with the south side of Biggs Ford Road to the junction with Route 15, then by and with the west side of Route 15 to the junction with Sundays Lane, then by and with the south side of Sundays Lane to the junction with Bloomfield Road, then by and with the east side of Bloomfield Road to the junction with Opossumtown Pike, then by and with the south side of Opossumtown Pike to the junction with Walter Martz Road, then by and with the east side of Walter Martz Road to the junction with Christopher's Crossing, then by and with the south side of Christopher's Crossing to the junction with Rocky Springs Road, then by and with the south and east side of Rocky Springs Road to the junction with Kemp Lane, then by and with the east side of Kemp Lane to the junction with Shookstown Road, then by and with the north side of Shookstown Road to the junction with Bowers Road, then by and with the east side of Bowers Road to the junction West Patrick Street, then by and with the north side of West Patrick Street to the junction with Blentlinger Road, then by and with the east side of Blentlinger Road to the junction with Old National Pike, then by and with the south side of Old National Pike to the junction with Maryland Interstate 70, then by and with the north side of Maryland Interstate 70 to the junction with Route 15, then by and with the east side of Route 15 to the junction with Mt. Zion Road, then by and with the north side of Mt. Zion Road to the junction with Elmer Derr Road, and then by and with the north side of Elmer Derr Road to the junction with New Design Road, then by and with the east side of New Design Road to the junction with Manor Woods Road, then by and with the north side of Manor Woods Road to the junction with Buckystown Pike, then by and with the east side of Buckystown Pike to the junction with Fingerboard Road, and then by and with the north side of Fingerboard Road to the crossing over the Monocacy River.
- Those sections of **Worcester County** as follows:
 - » within one mile of any school;
 - » within that portion of South Point lying south of a line beginning at the west end of the Sinepuxent Bay Bridge on State Rt. 611, then by and with the south side of Rt. 611 to the junction of the South Point Road going south for a distance of 0.6 miles to a point opposite the southern boundary of the Ocean City Golf and Yacht Club property on the west side of the road, then by the southern boundary of the Ocean City Golf and Yacht Club to Trappe Creek; and within that portion of the land lying south of a line beginning at the mouth of the St. Martin River northwest to the junction with Shingle Landing Road, then by and with the south side of Shingle Landing Road to the junction with State Rt. 113, then by and with the east side of Rt. 113 to the junction with Rt. 589, then by and with the east side of Rt. 589 to the junction with US Rt. 50, then by and with the north side of Rt. 50 to the junction with Isle of Wight Bay, then by and with the west boundary of Isle of Wight Bay to the junction with the St. Martin River.

See map on page 19 for all shotgun and rifle counties/areas.

How to Use These Maps

- Find your place of harvest and the corresponding private land code number on the maps, or the public land code number from the chart, and provide the code number at check in.