

WASHINGTON

Sport Fishing Rules

Effective July 1, 2025 – June 30, 2026



FREE
FishWA App!

Current Regulations,
Locations & Species
Download Today!



Washington
Department of
**FISH &
WILDLIFE**



AIM FOR THE BEST

The 2025 Ford F-150® Truck is the real deal. With 13,500 pounds of maximum available towing* and 2,440 pounds of maximum available payload,** it can out-haul every truck in its class. That's enough power for anything you're bringing home.



Your Local Ford Dealer
[BuyFordNow.com](https://www.BuyFordNow.com)



*Max towing of 13,500 lbs. available on F-150® SuperCrew® cab 6.5' box 4x4 with available 3.5L EcoBoost® V6 engine. When properly equipped. Requires Tow/Haul Package and optional Max Tow Axle. Max towing varies based on cargo, vehicle configuration, accessories and number of passengers.

**Max payload of 2,440 lbs. available on F-150® Regular Cab 8' box 4x2 with available 3.5L EcoBoost V6 engine. Max payload varies and is based on accessories and vehicle configuration. See label on doorjamb for carrying capacity of a specific vehicle. Always properly secure cargo.

WASHINGTON Sport Fishing Rules 2025–2026

WAC Summary Information

This pamphlet is a summary of fishing regulations (Chapters 220-200, 220-220, 220-300, through 220-303, 220-305, 220-310, through 220-316, 220-320, and 220-330 of the Washington Administrative Code, adopted by the Washington Fish and Wildlife Commission; and Title 77 of the Revised Code of Washington, adopted by the Legislature). This pamphlet does not contain nor is it intended to contain all Department regulations.

This program receives Federal financial assistance from the U.S. Fish and Wildlife Service. It is the policy of the Washington Department of Fish and Wildlife (WDFW) to adhere to the following: Title VI of the Civil Rights Act of 1964, Section 504 of the Rehabilitation Act of 1973, Title II of the Americans with Disabilities Act of 1990, the Age Discrimination Act of 1975, and Title IX of the Education Amendments of 1972. The U.S. Department of the Interior and its bureaus prohibit discrimination on the basis of race, color, national origin, age, disability and sex (in educational programs). If you believe that you have been discriminated against in any program, activity, services, or facility, please contact the The Civil Rights Coordinator at 833-885-1012, email: CivilRightsTeam@dfw.wa.gov or by mail at P.O. Box 43139, Olympia, WA 98504, or write to: Office of Diversity, Inclusion, and Civil Rights, US Department of the Interior, 1849 C Street NW, Washington DC 20240.

This pamphlet is also available online at www.eRegulations.com/Washington/Fishing

Request this information in an alternative format or language at wdfw.wa.gov/accessibility/requests-accommodation, 833-885-1012, TTY (711), or CivilRightsTeam@dfw.wa.gov



On the cover, youth angler with 12lb rainbow trout. Caught on opening day at Deep Lake, Stevens County.

Table of Contents

General Rules & Information

| | |
|--|-------|
| Update from WDFW | 2 |
| Contact Information | 4 |
| Statewide General Rules | 6-10 |
| Salmon, Trout, and Steelhead Handling Rules..... | 12 |
| License Information..... | 14-15 |
| Catch Record Cards | 16 |
| Catch Record Card Codes | 17 |
| Definitions..... | 18-21 |

Freshwater General Rules

| | |
|----------------------------------|-------|
| Statewide Freshwater Rules | 23-25 |
|----------------------------------|-------|

Puget Sound and Coastal Rivers

| | |
|--|-------|
| Puget Sound and Coastal Rivers — Special Rules | 26-46 |
|--|-------|

Columbia Basin Rivers

| | |
|--|-------|
| Columbia Basin Rivers — Special Rules..... | 47-78 |
|--|-------|

Westside Lakes

| | |
|--|-------|
| Westside Lakes — Special Rules | 79-91 |
| Additional Westside Lakes Access Areas | 91 |

Eastside Lakes

| | |
|--|--------|
| Eastside Lakes — Special Rules | 92-100 |
| Additional Eastside Lakes Access Areas | 101 |

Marine Areas

| | |
|--|---------|
| Statewide Marine Area Rules | 108-109 |
| Marine Area Definitions and Codes..... | 109 |
| Marine Area Rules & Maps..... | 110-131 |

Shellfish and Seaweed Rules

| | |
|---|---------|
| Statewide Shellfish and Seaweed Rules | 132 |
| Public Beach Season Information..... | 132 |
| Year-Round Closures..... | 135 |
| Razor Clam Rules | 136 |
| Shellfish and Seaweed Species Rules | 137-139 |
| Marine Preserves, Conservation Areas and Shellfish Protection Zones | 140-143 |
| Crab Rules..... | 144-145 |
| Shrimp Rules..... | 146 |
| Shellfish Gear Rules | 147 |

Department of Health Advisories

| | |
|-----------------------------------|-----|
| Fish Consumption Advisory | 24 |
| Shellfish Safety Information..... | 134 |

Fish ID

| | |
|----------------------------|---------|
| Trout and Char ID | 102 |
| Marine Fish ID..... | 103 |
| Salmon ID Pictures | 104-105 |
| Wild and Hatchery ID | 105 |
| Rockfish ID Pictures | 106 |
| Clam ID Pictures..... | 137 |

HOW TO USE THIS PAMPHLET

This pamphlet is effective **July 1, 2025 through June 30, 2026** and contains information you need to legally fish throughout Washington State (see WAC summary information to the left).

1. **Read the General Information Pages.** Read the Licensing and Catch Record Card information. Read the Selective Fishing and Fish Handling information (page 12). Also be sure to look at the "Update from WDFW" (page 2).
2. **Read the Statewide General Rules (pages 6-10).**
3. **Read the Freshwater, Marine Area, or Shellfish/Seaweed Section.** Read Statewide General Rules pertaining to the section in which you intend to fish.
4. **Read the Special Rules for Area and Species You Intend to Fish.** These rule modifications supersede the General Rules and are listed as they apply to specific areas or species. This pamphlet is a summary of WDFW regulations. Before fishing in a National Park or on an Indian reservation, contact the Park or Tribe to check their regulations (see page 10 for contact information).
5. **Check for Emergency Rules.** Emergency rules may occur throughout the year and will supersede the rules contained in this pamphlet. Changes can be found by contacting statewide customer service (360) 902-2700 (8:00 a.m. - 5:00 p.m. Mon. - Fri.), or by visiting the WDFW website <https://fortress.wa.gov/dfw/erules/efishrules/>.



Washington
Department of
**FISH &
WILDLIFE**



Message from WDFW



**KELLY
SUSEWIND**

WDFW Director



**KELLY J.
CUNNINGHAM**

Director of Fish Program

Washingtonians and visitors alike enjoy the fishing activities across the state's numerous waterways. It's hard to beat recreating in Washington, but it is the Washington Department of Fish & Wildlife's (WDFW) duty to ensure the fisheries we manage are around for the enjoyment of generations to come.

As part of our commitment, WDFW listens closely to public input, finds solutions that best serve all interested participants, and works transparently by keeping an open door when it comes to public expectations. WDFW also works closely with tribal co-managers to provide sustainable fishing and shellfish gathering for all.

A report released in 2025 by the American Sport-fishing Association (ASA) showed the growing economic contributions of recreational fishing. The data reflects angler participation and economic impacts in Washington and across all 50 states.

The ASA report with 2022 data showed 716,370 resident and non-resident anglers who fished in Washington waters spent around \$2.4 billion. Statewide contributions by anglers in Washington generated \$3 billion, supported 16,930 jobs, and produced \$272 million in state and local taxes. National contributions generated \$230.5 billion, supported more than one million jobs, and produced \$17.5 billion in federal taxes.

The data was compiled through both previous estimates from past ASA studies and data collected by the U.S. Fish and Wildlife Service's National Survey of Fishing, Hunting and Wildlife-Associated Recreation (FHWAR). To learn about the 2022 FHWAR and better understand the scale and scope of outdoors, fishing- and wildlife-related recreation in Washington, please visit WDFW's website.

Turning to the water, Washington has numerous waterways from rivers, lakes, bays, inlets, and coastal areas that make it a top pick not only for fishing but to enjoy what the great outdoors has to offer.

The 2025–2026 North of Falcon salmon season setting process concluded this past spring with the collaborative effort by tribal co-managers, other West Coast fishery managers, federal fishery representatives, and stakeholders. We also take the public's feedback seriously to help inform our current and future management strategies.

During this process, WDFW worked to manage sustainable fishing opportunities that span the entire year for all Washingtonians and visitors. The Department strives to make decisions while using science to meet conservation goals to aid the recovery of salmon and steelhead, including constraints under the federal Endangered Species Act.

The adopted seasons should provide a summer of fun, from an expected strong Puget Sound pink forecast to sockeye fisheries in the Upper Columbia River, Lake Wenatchee, and Baker Lake. There will also be ocean summer salmon fishing, and freshwater salmon anglers will find numerous places to fish this summer and fall.

In late April, our statewide lowland lakes trout fishery got underway with more than 14.5 million trout stocked, offering a diverse number of places to fish throughout the year.

Adding to the excitement, 2025 marks the 10th Anniversary of the WDFW Trout Derby, which runs through Oct. 31. The derby is our biggest yet with more than a thousand prizes for those who catch a tagged trout in hundreds of stocked lakes. The success of the derby wouldn't be possible without our ongoing partnerships with license dealers and vendors statewide.

As you read this pamphlet, we'd like to thank you for your commitment to keeping these time-honored activities alive and appreciate everything you do to support fisheries conservation in our great state. We hope to see you on the water soon!

For more information about the 2025 ASA report, please visit the ASA's website.



About This Guide

This high-quality reference guide is brought to you by the Washington Department of Fish & Wildlife through a partnership with Kalkomey, a trusted leader in outdoor safety education since 1995. In addition to producing this guide, Kalkomey also offers a suite of educational courses to help people enjoy the outdoors safely.

The revenue generated through ad sales in this publication significantly lowers production costs and generates savings. These savings translate into additional funds for other important agency programs and we thank the advertisers for their support.



**Have questions or feedback?
Interested in advertising?**

Please contact us at 413.884.1001

The fishing regulations in this guide are online at:

 **eRegulations.com**

Update from WDFW

NEW FOR 2025–2026

- A 2.9% surcharge is now added to any purchases made online or over the phone.
- License fees are current at the time of publication. During the 2025 legislative session, the legislature adopted SSB 5583 which increases recreational license costs by 38% beginning July 1, 2025; SB 5390 which increases the cost of a Discover Pass beginning Oct. 1, 2025; and HB 2003 which re-establishes the Columbia River Salmon and Steelhead Endorsement fee beginning Jan. 1, 2026. Refer to <https://fishhunt.dfw.wa.gov> for up-to-date information.

WDFW Enforcement



**For non-emergency violations/
poaching:** Call WDFW toll-free 1-877-933-9847 (1-877-WDFW-TIP). See page 22 for more details.

To report commercial derelict fishing gear: Call toll-free (855) 542-3935

To report fish kills, oil or hazardous material spills, contact Department of Emergency Management: (800) 258-5990

Seattle Watersheds are Closed

GMU 490 & part of GMU 460 are closed to the public!



NO TRESPASSING

CEDAR RIVER WATERSHED
SF TOLT RIVER WATERSHED
SOURCE OF SEATTLE'S WATER

VIOLATORS WILL BE PROSECUTED

R.C.W. 9A.52.080

GENERAL MANAGER/CEO OF SEATTLE PUBLIC UTILITIES 

The Cedar River and South Fork Tolt Municipal Watersheds are closed to unauthorized public access, including fishing and hunting, to protect the drinking water supply for 1.6 million people in the greater Seattle area.



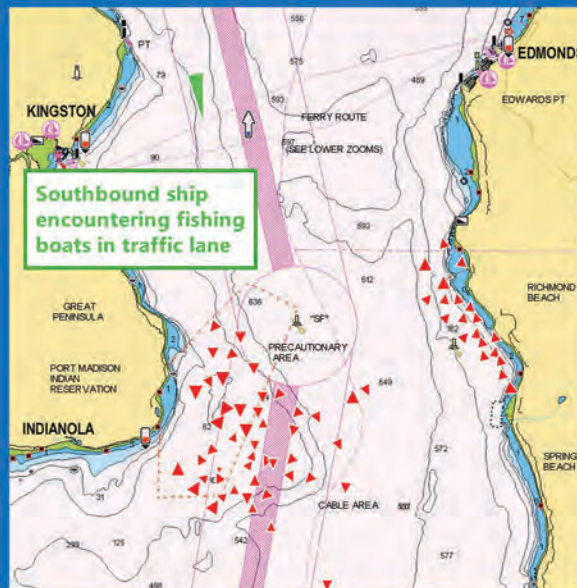
These watersheds are under active, year-round surveillance. For watershed information call: (206)615-0203

Visit our web site for more *Rules of the Road* and safety information for recreational boaters!



pilotage.wa.gov

CLEAR THE LANES FOR SHIPS



Fishing is legal in the ship traffic lanes if the lanes are kept clear for ships.

Clear the lanes when ships are 5 minutes away (about 2 miles) to avoid impeding traffic.

Be aware of your surroundings and monitor vessel traffic on VHF channel 14.

In this example, a ship (green) in traffic lanes near Kingston, is 2 miles from fishing boats (red) and will reach the boats in 6 minutes.

U.S. Inland Navigation Rules and COLREGS Rule 10 state:
VESSELS LESS THAN 65 FEET IN LENGTH SHALL NOT IMPEDE THE PASSAGE OF VESSELS TRANSITING THE TRAFFIC LANES.

Washington Department of Fish & Wildlife



**BUY YOUR FISHING
LICENSE ONLINE:**
fishhunt.dfw.wa.gov

**FOR LICENSE
INFORMATION &
VENDOR LOCATIONS:**
(360) 902-2464
wdfw.wa.gov/licensing/vendors

WEBSITE:
wdfw.wa.gov



OLYMPIA HEADQUARTERS OFFICE

Natural Resources Building
1111 Washington Street SE
Olympia, WA 98501
Dept. of Fish and Wildlife
PO Box 43200
Olympia, WA 98504-3200

Fish Program Statewide Customer Service(360) 902-2700
(8:00 a.m.-5:00 p.m. Monday-Friday)
For fishing regulation questions, e-mail: fishregs@dfw.wa.gov
For all other questions or comments, e-mail: fishpgm@dfw.wa.gov

OTHER WDFW CUSTOMER SERVICE

WDFW Licensing(360) 902-2464
WDFW Wildlife(360) 902-2515
WDFW Habitat(360) 902-2534
WDFW Enforcement(360) 902-2936

DEPARTMENT OF HEALTH CONTACT INFORMATION

To check on Contaminants in Fish Advisories(877) 485-7316
**To check on Shellfish Advisories
(Marine Toxins/PSP)**(800) 562-5632
or www.doh.wa.gov/shellfishsafety

REGIONAL OFFICES

(8:00 a.m.-5:00 p.m. Monday-Friday)

Region 1 - Spokane(509) 892-1001
2315 N. Discovery Place, Spokane Valley, WA 99216-1566
Region 2 - Ephrata(509) 754-4624
1550 Alder St. NW, Ephrata, WA 98823-9699
District Office - Wenatchee(509) 662-0452
3860 Hwy. 97A, Wenatchee, WA 98801-9607
Region 3 - Yakima(509) 575-2740
1701 S 24th Ave., Yakima, WA 98902-5720
Region 4 - Mill Creek(425) 775-1311
16018 Mill Creek Blvd., Mill Creek, WA 98012-1541
Region 5 - Ridgefield(360) 696-6211
5525 S 11th Street, Ridgefield, WA 98642
Region 6 - Montesano(360) 249-4628
48 Devonshire Road, Montesano, WA 98563-9618

WASHINGTON FISH AND WILDLIFE COMMISSION:

Barbara Baker, Chair, Olympia
(Western Washington, Thurston County)
James "Jim" R. Anderson, Buckley
(At-large position, Pierce County)
Victor Garcia
(Western Washington position, Skagit County)
John Lehmkuhl, Ph.D., Wenatchee
(Eastern Washington position, Chelan County)
Molly Linville
(Eastern Washington position, Douglas County)

Woodrow "Woody" Myers
(At-Large position, Spokane County)
Steve Parker, Zillah
(Eastern Washington position, Yakima County)
Melanie Rowland, J.D., Twisp
(At-Large position, Okanogan County)
Lorna Smith
(Western Washington position, Jefferson County)

Kelly Susewind
Washington Department
of Fish and Wildlife Director
Kelly Cunningham
Director, Fish Program




Angling for Retirement?

COLIBRI CAPITAL. For what you want in life.



Joe Parent
Financial Advisor
425.400.8492
ameripriseadvisors.com/joe.parent
11201 SE 8th Street
Suite 115, Bellevue, WA



Powered by **Ameriprise**
Financial

Not FDIC or NCUA Insured | No Financial Institution Guarantee | May Lose Value

Colibri Capital is a financial advisory practice of Ameriprise Financial Services, LLC. Ameriprise Financial cannot guarantee future financial results. Securities offered by Ameriprise Financial Services, LLC. Member FINRA and SIPC. © 2024 Ameriprise Financial, Inc. All rights reserved.



**WESTERN
RANGE CAMPS**

**HANDCRAFTED, RUGGED
AND BUILT TO LAST**

High ground clearance • Customizable
Wood burning stove provides comfort in the cold

GO FARTHER, STAY LONGER

Camp, hunt and fish with greater success!!



Western Range Camps, LLC **435-462-5300**
1145 S Blackhawk Blvd • Mt. Pleasant, UT **wrcamps.com**

OSWEGO COUNTY, NY

WHERE BIG FISH STORIES BEGIN

visitoswegocounty.com

**ORDER A FREE
FISHING GUIDE!**

CALL US AT:
315.349.8322

Statewide General Rules

See pages 23-25 for Freshwater-specific rules and pages 108-109 for Marine Area-specific rules.

HARVEST AND POSSESSION RULES

You May:

- Clean or portion fish or shellfish while in the field with the following exceptions: It is unlawful for an angler to fail to retain proof of compliance with species, size, number, weight, sex, or wild or hatchery origin restriction, if such restrictions apply, until the angler is ashore and has finished fishing for the day. For all rockfish species and for fish with a length restriction, anglers must retain the fish carcass until coming ashore to comply with the above rule. This does not apply if the catch is in the process of being prepared for immediate consumption.
- Use a rodholder.
- Leave your rod in a rodholder while playing or landing a fish if the rod can be easily removed from the holder.
- Use an electric powered reel attached to a pole.
- Use a downrigger if the line releases from the downrigger while playing or landing the fish.

You May Not:

- Fish in closed waters.
- Retain wild steelhead.
- Retain Dolly Varden/bull trout except where specially authorized in the special rules.
- Take, fish for, or possess Pacific lamprey, western brook lamprey, or river lamprey, or use any species of lamprey for bait.
- Harvest in freshwater any fish not classified as a Food Fish or Game Fish except for Northern pike.
- Fish for, retain, or possess canary rockfish (except in Marine Areas 1-3 and 4 West of Bonilla-Tatoosh line), green sturgeon, yelloweye rockfish, sixgill, sevengill, or thresher sharks, pygmy whitefish, margined sculpin, or Olympic mudminnow.

- Fish for, retain, or possess eulachon (Columbia River Smelt) unless specifically open under emergency regulation.
- Fish for, or harvest fish or shellfish in an area with catch in your possession that does not meet the rules of that area. However, you may pass through such an area without stopping to fish. Also, you may catch fish in one area and land them at a port in a different area even if that different area is closed or has different rules, with the exception of landing halibut in a closed area (page 108), or landing bottomfish caught in Oregon (page 10). Additionally, see Fish and Shellfish caught in Canada (page 10).
- Intentionally waste fish or shellfish. This includes: The intentional killing of fish and shellfish and then returning to the water. The removing of claws from live crab, or mutilating or clipping fins from live fish (such as dogfish) and then returning the fish or shellfish to the water.
- Use salmon, herring, or halibut for anything other than human consumption or fishing bait.
- Continue to fish for salmon after the adult portion of the daily limit has been retained.
- Fish for (unless authorized by Special Rules) or harass fish within 400 feet downstream of a man-made dam, fish ladder, or other obstruction, or in rearing, holding, or passage facilities.
- Harvest any part of another person's daily limit, except for persons who possess a Designated Harvester Companion Card unless otherwise specified.
- Chum (broadcast feed) to attract Game Fish unless authorized by Special Rules.
- Remove eggs from a salmon to use or preserve them for bait without retaining the carcass from which the eggs were removed.
- Transport live fish or relocate shellfish or shells into state waters without a permit.
- Possess fish or shellfish that do not meet the minimum and maximum size limits, weight limits, or sex restrictions, or that are in excess of the daily or possession limit.
- Possess sturgeon eggs in the field without having retained the intact carcass of the fish from which the eggs were removed.

(Continued on page 8)




**YOUR SOURCE FOR ALL THINGS
FISHING,
CLAMMING
AND CRABBING**

**RODS & REELS • TACKLE • BAIT
FISHING LICENSES AVAILABLE**

**Dennis
COMPANY ACE**

RAYMOND | ABERDEEN | LONG BEACH | MONTESANO | ELMA
WWW.DENNISCOMPANY.COM




**With you
wherever
you go.**

**The most up-to-date
fishing regulations online!**





 **eRegulations.com**

Vitamin D-stress



When time on your boat is like medicine for the soul,
rest assured that every precious moment is protected by
America's #1 boat insurer—day after day, cast after cast.

1-800-PROGRESSIVE | [PROGRESSIVE.COM](https://www.progressive.com)

PROGRESSIVE[®]

Get a quote
in as little as
4 minutes



CATCH CASH SAVE SALMON



NORTHERN PIKEMINNOW SPORT-REWARD PROGRAM

The Northern Pikeminnow Sport-Reward Program uses tiered payments of \$6, \$8 or \$10 for each qualifying pikeminnow caught within the program boundaries. Tagged pikeminnow are worth up to \$500. Top anglers have earned more than \$100,000. See pikeminnow.org for rules, regulations and registration.



PIKEMINNOW.ORG

You May Not:

- Possess Dolly Varden/bull trout in the field in such condition that the species and total length cannot be determined.
- Possess another person's Food Fish, Game Fish, or shellfish unless it is accompanied by a statement showing the name, address, license number, date, county, and area where it was taken, and the signature of the angler who harvested it.
- Hold recreationally-caught fish or shellfish in storage by a custom canner, hotel or restaurant, or a cold storage plant without tags listing the name and address of the owner of the fish or shellfish.
- Trespass on private property (which often includes the bed of a stream) regardless of whether there is an open season.

You are Required to:

- Cooperate with data collection or other sampling of fish, shellfish or seaweed upon request of Department of Fish and Wildlife personnel. This includes relinquishing any part of a salmon, steelhead, or other species of fish containing coded-wire tags.
- Stop at mandatory check stations established by the Department of Fish and Wildlife.
- Show fish, shellfish, and seaweed in your possession and required licenses, Catch Record Cards, and gear being used, upon request of a Fish and Wildlife officer.
- Fill out your Catch Record Card immediately upon retaining salmon, steelhead, halibut, or sturgeon. For Puget Sound Dungeness crab, fill out immediately when fishing from a boat or dock, or upon returning to shore when wading or diving.
- Return your Catch Record Card when you are done fishing or by the date printed on your card, even if nothing was caught.

GEAR RULES

You May Not:

- Snag or attempt to snag fish.
- Use a net, except when using a dip net to land legally-hooked fish, a forage fish dip net to harvest forage fish, or a forage fish cast net to harvest sardine and or anchovy (within Marine Areas 1-4 only).
- Use drugs, explosives, or poison that may kill or injure fish and wildlife.
- Use any type of chemical irritant to harvest fish, or shellfish unless a special exception has been made by the Director.
- Fish with a rod not under your immediate control, or leave your gear unattended.
- Fish for Game Fish, salmon, sturgeon, shad, octopus, crab, or other shellfish with bow and arrow, spear, or spearfishing gear unless authorized by Special Rules.
- Use a gaff hook, except to land lingcod (in Marine Areas 1-3 and 4 West of Bonilla-Tatoosh line), halibut, tuna, or dogfish shark that will be retained.
- Use a crossbow to harvest fish or shellfish.

(Continued on page 10)

Get The Lead Out

Lead is a toxic metal that, when ingested, can be lethal to waterfowl and other animals. Commonly found in fishing weights and lures, this metal is poisoning wildlife such as loons and eagles.



Many anglers are now using fishing tackle made from non-toxic materials such as tin, bismuth, steel, and tungsten. As lead alternatives are becoming more available, WDFW encourages anglers to try them to help protect our fish, wildlife, and fragile ecosystems.

Non-toxic alternatives:

Tungsten, bismuth, steel, tin, glass, stone, metal composite



Coastal®

GEAR THAT'S GOT YOUR BACK.



Just What The Country Needs®

Visit your local COASTAL STORE!

AUBURN • EAST WENATCHEE • LACEY • MARYSVILLE • MONROE • MOUNT VERNON • SEQUIM • YAKIMA • ALBANY • CORNELIUS • CORVALLIS
EUGENE • GRESHAM • KLAMATH FALLS • OREGON CITY • REDMOND • ROSEBURG • SALEM • THE DALLES • WHITE CITY • WOODBURN

STORE HOURS: MONDAY–SATURDAY 8AM–9PM, SUNDAY 9AM–6PM

SHOP ONLINE AT COASTALCOUNTRY.COM

FOLLOW | SUBSCRIBE | LIKE



Washington
Department of
**FISH &
WILDLIFE**

Prescribed fire is a management tool used by public land managers to increase public safety, improve wildlife habitat, create a more fire resilient landscape and a better experience for those who use public lands.

There is a small window in the spring and fall each year when prescribed fires are safe as the weather is cool but not too wet. That window often falls during hunting seasons.

If you plan to hunt public land, please research in advance to make sure your hunting spot isn't within a burn area. Windows of time for safe and effective implementation of prescribed fire often occur on short notice.

Please visit
dnr.wa.gov/prescribedfire or
twitter.com/waDNR_Forests or
The Washington Department of
Fish & Wildlife

Thank you for your patience;
we understand these fires can
be an inconvenience while
underway.



BUYING AND SELLING FISH & SHELLFISH

You may not offer any recreationally-caught fish or Shellfish for sale or barter.

FISHING IN OREGON WATERS

May not retain, possess, or land bottomfish from Oregon that do not comply with the regulations for the area where the fish are landed. See bottomfish definition page 18.

FISHING IN CANADIAN WATERS

In determining the location of the U.S./Canada border, U.S. (not Canadian) navigation charts apply to anglers fishing from vessels registered in the State of Washington.

CANADIAN SALMON TRIP NOTIFICATION

Anglers who plan to fish for salmon in Canadian marine waters and return in their boats with their catch to Washington are required to notify the Washington Department of Fish and Wildlife (WDFW) before leaving state waters by completing the form at <https://wdfw.wa.gov/licenses/fishing/canadian-trip-reporting>.

FISH AND SHELLFISH CAUGHT IN CANADA

It is lawful to possess Canadian-origin fish or shellfish if you have a Canadian license and salmon conservation stamp (for salmon), except it is unlawful to possess Canadian-origin yelloweye or canary rockfish.

There are special rules for Canadian halibut and salmon. If you only fish in Canada, contact the Department of Fisheries and Oceans (DFO) or visit their website at www.dfo-mpo.gc.ca for updated Canadian regulations. If you fish for halibut in Washington, the daily limit is one halibut, and the possession limit is two halibut, regardless of where they are taken. No more than one daily limit of halibut may be possessed aboard the fishing vessel.

You may not land both a Canadian and a Washington limit of salmon on the same day (one or the other, but not both).

It is unlawful to possess in marine waters, or deliver into Washington, any fresh salmon taken for personal use from Canadian waters, unless such salmon meet current regulations for the waters of the applicable Washington Catch Record Card area. However, anglers aboard a vessel may deliver Canadian-origin salmon into Washington that are lawfully taken in Canada, regardless of whether the salmon meet the current regulations for the area where delivered, provided anglers meet trip notification requirements. See Fishing in Canadian Waters (same page).

Anglers are subject to WDFW Enforcement and dockside sampling inspection when landing Canadian catch in Washington waters.

FISHING & SHELLFISHING RULES IN STATE AND NATIONAL PARKS, FEDERAL LANDS, INDIAN RESERVATIONS AND CANADA

Contact Olympic National Park at (360) 565-3000 or <https://www.nps.gov/olymp/index.htm>, Gifford Pinchot National Forest at (360) 891-5000 or <https://www.fs.usda.gov/giffordpinchot/>, Mt. Rainier National Park at (360) 569-2211, or North Cascades National Park at (360) 854-7200. For rules and other information that apply within State Parks call (360) 902-8500.

State licenses and rules apply on National Forest lands.

Before fishing on Indian reservations, contact the tribe for the necessary permits and rules. Quinault Indian Nation (360) 276-8211; Colville Confederated Tribes (509) 634-2110; Puyallup Tribe of Indians (253) 845-7747; Puyallup Tribal shellfish permits and rules (253) 573-7909; Yakama Nation (509) 865-5121; Swinomish Indian Tribal Community (360) 466-3163; Makah Tribe (360) 645-2201; Kalispell Tribe (509) 445-1147; Quileute Tribe: (360) 374-2248.

An access permit is required to fish waters on the Joint Base Lewis-McChord Reservation. For fishing Nisqually River on base, call: (253) 967-6277. For fishing waters on McChord field call (253) 982-2206 or (253) 967-7744.

General inquiries about Canadian fishing regulations and licensing, call (604) 666-0384 or fax (604) 666-1847.

ACKNOWLEDGING THE INDIGENOUS PEOPLE OF THE PACIFIC NORTHWEST

Since time immemorial, Indigenous People have lived in the Pacific Northwest and hunted, fished, and gathered natural resources, traditional foods, and medicinal plants to support their diverse cultures. They were the original occupants and stewards of this land that all Washingtonians enjoy today.

The very survival of the Pacific Northwest Tribes is a testament of resiliency of what they have endured and continue to endure throughout generations on this landscape. Through many historical encounters of massacre, renunciation of religious freedom, systemic racism, cultural assimilation of native children through institutional residential schools, and the fight for their inherent rights and liberties, they have prevailed. Throughout this painful history brought by colonization, abrogated treaties, infringement of civil rights, and the salmon protests of the 1960s, the Northwest Tribes and the Washington Department of Fish and Wildlife (WDFW) have founded a commitment of respect, unity, and alliance informed by the realities of the past.

Today, tribal governments and WDFW work collaboratively to conserve and manage aquatic and terrestrial resources statewide and practice sound science to guide management decisions. The Tribes and WDFW work together to ensure the sustainability of fish, wildlife, ecosystems, and culture for the next seven generations and beyond.

CO-MANAGEMENT

Washington's natural resources are managed cooperatively by the state of Washington and Indian tribes, whose rights were reserved in treaties signed with the federal government in the 1850s. In those treaties — considered the “supreme law of the land” under the U.S. Constitution — the tribes reserved rights to hunt, fish and gather shellfish and plants in traditional harvest areas.

In Washington, there are 29 federally recognized Indian tribes. Each has hunting and fishing rights within their reservations. Of these tribes, 21 also possess off-reservation hunting and fishing rights. Two tribes in Oregon and one in Idaho also have treaty-reserved rights to hunt and fish in the state.

These tribes and the state consult through a variety of co-management forums to develop joint natural resource management agreements through a shared commitment to meet one another's objectives. The long-term health of natural resources depends on the tribes and state working cooperatively to achieve common goals.

For more information on the tribes, visit the Governor's Office of Indian Affairs at <https://www.goia.wa.gov>.

Tribes that have off-reservation treaty rights in Washington:

| | | |
|---------------------|-----------------------|-----------------------|
| Hoh | Port Gamble S'Klallam | Suquamish |
| Jamestown S'Klallam | Puyallup | Swinomish |
| Lower Elwha Klallam | Quileute | Tulalip |
| Lummi | Quinault | Upper Skagit |
| Makah | Sauk-Suiattle | Yakama |
| Muckleshoot | Skokomish | Nez Perce (Idaho) |
| Nisqually | Squaxin Island | Umatilla (Oregon) |
| Nooksack | Stillaguamish | Warm Springs (Oregon) |

Get Hooked on Safety!

An educated boater is a safe boater.

For some, a Boater Education Card is required by law.



Recreational Boating Safety

Visit BoaterEd.Org for More Information

PUMP OUT, DON'T DUMP OUT!

Protect Puget Sound from Vessel Sewage



IS YOUR Y-VALVE CLOSED?

Get to know your boat's Y-Valve and keep it secured to protect Puget Sound

Why it matters:

Vessel sewage contains pathogens and viruses that can harm shellfish, close beaches, and make people sick.



Learn more at PumpoutWashington.org



This product is supported by funding from the Washington State Parks - Clean Vessel Act Grant Program, in partnership with the U.S. Fish & Wildlife Service. Funding is provided through the Sport Fish Restoration and Boating Trust Fund from taxes on recreational vessels, boat fuel, and fishing gear.

Patty the Poo says

**Don't make a mess!
Use a pumpout station or
mobile pumpout boat to dispose
of your sewage.**

Visit PumpoutWashington.org to find the nearest pumpout with the **FREE Pumpout Nav App** or **Pumpout Boat Tracker**.



Pumpout Washington is a project of Washington Sea Grant in partnership with Washington State Parks Clean Vessel Act Program. Funding is provided by U.S. Fish & Wildlife Service through the Sport Fish Restoration and Boating Trust Fund provided through your purchase of fishing equipment and motorboat fuels.

Salmon, Dolly Varden/Bull Trout, and Steelhead Handling Rules



FRESHWATER:

It is unlawful to totally remove salmon, steelhead, or Dolly Varden/bull trout from the water if it is unlawful to retain those fish, or if the angler subsequently releases the salmon, steelhead, Dolly Varden/bull trout.

EXCEPTIONS:

- The Columbia River between the Buoy 10 line and the Rocky Point/Tongue Point line
- The Columbia River from the Rocky Point/Tongue Point line upstream to Hwy. 730 OR/ WA border the rules apply only when fishing from vessels less than 30 feet in length during Feb. 15-June 15.

MARINE AREAS 5 THROUGH 13:

It is unlawful to bring wild salmon or a species of salmon **aboard** a vessel if it is unlawful to retain that salmon (aboard means inside the gunwale of a vessel).

Selective Fishing



Selective fisheries for hatchery-produced fish and catch-and-release fisheries are increasingly important to providing recreational fishing opportunities in Washington. To ensure these fisheries are successful, it is absolutely essential that participating anglers comply with all regulations and take great care in releasing unmarked fish to ensure the greatest chance for survival.

MARINE AREA 2-2:

It is unlawful to totally remove salmon from the water if it is illegal to retain those fish, except anglers fishing from boats 30 feet or longer as listed on either their state or Coast Guard registration, are exempt.



FISHNET CHARTERS
CAPE COD - BUZZARDS BAY
Targeting all species of gamefish • Sea Bass - Stripers - Tautog





508-951-9991 • capt.meltrue@gmail.com
www.captainmeltrue.com

How to Release Fish

When you need to release a fish, there are some special precautions you can take to give it the best chance of surviving:

- Minimize handling by leaving the fish in the water.
- Do not net your fish – but if you must, use a soft, knotless net or rubber mesh net. Knotless nets are now required in fly-fishing only areas and freshwater areas with selective gear rules.
- Use a hook remover (dehooker) when hooks are imbedded in the mouth or jaw.
- If a fish has swallowed the hook, cut the leader.
- Keep fingers away from the eyes and gills of the fish.



Photo shows the proper technique of releasing a fish with a dehooker without bringing the fish aboard the vessel.

Do You Use Lampreys as Bait?

Larvae, Juveniles,
Resident Adults
(less than 8 inches long)

Pacific Lamprey Adults
(up to ~3ft long)



Photos: Yakama Nation Fisheries



Lampreys (often mistaken for eels) are used as bait by anglers in some states. However, **using any lamprey species as bait for recreational fishing or shellfish harvest in Washington is AGAINST THE LAW (WAC 220-310-070).**

Lampreys are native to the Pacific Northwest and contribute to healthy streams. To learn more about the native lampreys of Washington, visit: wdfw.wa.gov/pacific-lamprey and www.pacificlamprey.org



Washington
Department of
FISH &
WILDLIFE

Nature's Playground

Tour Grant County,
Washington



EAT



PLAY



STAY



SCAN



Plan, Book, & Go!
DOWNLOAD OUR
APP



GRANT COUNTY TOURISM
Washington State
Nature's Playground

FLY RIGHT
CHARTERS

The Lowcountry Awaits

PROFESSIONAL FISHING GUIDE FLY AND CONVENTIONAL

INSHORE × NEARSHORE × OFFSHORE

Charleston, SC

(843)860-4231 × john@flyrightcharters.com

www.flyrightcharters.com

License Information

WHO NEEDS A FISHING LICENSE?

Adult Anglers: If 16 years or older, you are required to have in your possession a valid physical license and catch record cards (CRC), as well as any endorsements needed to fish for specific species and in specific areas. See license information below to determine what documents you need. Federal and state law requires persons 15 or older to give their Social Security Number in order to obtain a license (Federal Law US Code: Title 42, Section 666, Paragraph 13, Section A; and RCW 77.32.014).

You DO NOT need a license to fish for common carp in Moses Lake or Vancouver Lake, to harvest bullfrogs, or to collect relic shells.

Youth Anglers: Youth under 16 years old DO NOT need a fishing license, however CRCs are required for specific species and included with a free youth license. Exception, effective January 1, 2026 anglers age 15 fishing for salmon or steelhead on the Columbia River or its tributaries require the Columbia River Salmon and Steelhead Endorsement. If you elect to getting both, you must have valid physical versions of both in your possession while participating in the activity. See page 16 for more detail on CRCs. WDFW strongly supports and promotes youth fishing. Youth must actively participate and be able to demonstrate the ability to handle the gear by themselves. They must follow all the rules and restrictions for that species and/or body of water and are allowed the same daily limit as an adult. Adults may assist youth but are not required to have a license if they will not be fishing/harvesting themselves. Youth must be present and take part in the entire process.

ARE YOU A RESIDENT OR NON-RESIDENT?

To qualify as a Washington state resident, you must meet certain criteria per WAC 220-220-050.

- Have a valid Washington state driver's license or identification card; **and**
- Have maintained a permanent place of abode within the state for at least 90 days preceding the license purchase; **and**
- Are not licensed to hunt or fish as a resident in another state or country **or**
- Have military identification with a copy of orders showing Washington as your current duty station

DO YOU QUALIFY FOR REDUCED FEES OR ASSISTANCE WITH FISHING?

You may qualify for reduced fees if you are a:

- Resident or non-resident veteran with a service-connected disability of 30% or more
- Resident or non-resident veteran 65 years or older with any service-connected disability
- Resident who permanently uses a wheelchair
- Resident who is blind or visually impaired
- Resident with a developmental disability

You may qualify for assistance with fishing and be issued a designated harvester card.



To determine if you qualify, visit <https://wdfw.wa.gov/accessibility/eligibility-requirements-disability-status> or call (360) 902-2464.

To receive reduced fees or assistance, an application must be completed by a licensed MD, ARNP or PA and then processed by WDFW. Applications and more information can be found at <https://wdfw.wa.gov/accessibility> or call (360) 902-2464.

HOW TO BUY YOUR FISHING LICENSE AND PARKING PASSES

A 2.9% fee will apply to credit and debit card purchases made through WDFW over the phone or when ordering online through the licensing system.

Purchase online 24 hours a day, 7 days a week at: <https://fishhunt.dfw.wa.gov>

Over the phone:

- **Customer Service:** (360) 902-2464 – 24 hours a day, 7 days a week
- **Call Toll-Free:** (866) 246-9453 – 24 hours a day, 7 days a week

Documents will arrive within 10 days. You are emailed a temporary license to use for 10 days, if there is a valid email address in your WILD profile. However, **there are no temporary catch record cards.** If you need immediate use of a catch record card / license documents, you must visit an authorized dealer <https://wdfw.wa.gov/licenses/dealers>.

REFUNDS (WAC 220-220-100)

The department will refund when:

- there was a system or dealer error
- a purchase was made within the last 60 minutes
- more than one license, of the same kind, was received in the same year

The department will not issue a refund:

- for which a season has been scheduled and the licensee could have participated in the season, regardless of whether the licensee did in fact participate or not.

LICENSE TYPES

Unless noted, annual licenses include a Catch Record Card (CRC) for salmon, steelhead and sturgeon. Also included is a Vehicle Access Pass for access to all WDFW land and boat launches. For more information on CRCs, see page 16.

Get Outdoors License: Included in the license is an Annual Fish Washington License, endorsements (Two-pole and Puget Sound Crab), Deer + Elk + Bear + Cougar License with discounted Small Game License, Deer, Elk, Bear, Cougar tags + 2 Turkey tags, Migratory Bird Permit and Migratory Bird Hunt Authorization. License available for Washington State residents only.

Fish Washington License: Included in the license is an Annual Combination License — freshwater, saltwater, shellfish harvest (see Shellfish/Seaweed License on same page) and seaweed. Also, 2 endorsements Two-Pole and Puget Sound Dungeness

Crab. Your catch record cards for Puget Sound Dungeness crab, salmon, steelhead, and sturgeon are also included. To fish for Halibut, add the Catch Record Card + Halibut for an additional \$5.50. License available for Washington State residents only.

Combination License: Allows you to fish in freshwater and saltwater, and harvest shellfish (see Shellfish/Seaweed License on same page) and seaweed. A Catch Record Card (CRC) for salmon, steelhead and sturgeon can be obtained at any time at no additional cost on annual licenses unless noted. Also included, unless noted, is a Vehicle Access Pass for access to all WDFW land and boat launches. For more information on CRCs, see page 16.

Freshwater License: Allows you to fish in freshwater areas only.

Saltwater License: Allows you to fish in saltwater areas only.


Short-Term Combination License: These licenses work just like a Combination License and require the purchase of other endorsements where applicable. A CRC is included. Short-term licenses can now be used for game fish (see definition page 18) for the 8-day period beginning the 4th Saturday in April (April 25–May 2, 2026). These licenses must be used on consecutive days when purchasing a two or three-day license. The license does not include a Vehicle Access Pass.

Shellfish/Seaweed License: Allows you to harvest crawfish, razor clams, red rock crab, goose barnacles, mussels, octopus, oysters, scallops, sea cucumbers, sea urchins, shrimp, softshell and hard-shell clams, squid, seaweed, coastal Dungeness crab and Puget Sound Dungeness crab. Puget Sound Dungeness crab also requires a Puget Sound Dungeness Crab Endorsement (see below). No CRC is required, except Puget Sound Dungeness crab. This license does not include a Vehicle Access Pass.

Razor Clam License: This license (available as an annual or three-day short-term license) allows you to harvest razor clams. You do not need this license if you already have a shellfish/seaweed or combination license. No CRC is required. This license does not include a Vehicle Access Pass.

ENDORSEMENTS

Columbia River Salmon and Steelhead Endorsement: Effective January 1, 2026 all anglers age 15 and older fishing for salmon or steelhead on the Columbia River or its tributaries must have this endorsement.

Two-Pole Endorsement: All anglers 16 years and older who want to fish with two poles must have this endorsement. This endorsement can be added to any annual or short-term license for a fee, excluding the shellfish/seaweed or razor clam license. This endorsement allows anglers to use two fishing poles on most freshwater lakes, ponds, a few sections of certain rivers, and a few marine areas. You can **NOT** use two poles in most rivers and marine areas. See individual stream and marine area listings for information where you can use two poles. Look for this icon  next to the lake listing where two poles cannot be used. This endorsement is not offered to youth anglers. This endorsement is not required on Free Fishing Weekend.

Puget Sound Dungeness Crab Endorsement: All harvesters are required to have this endorsement to harvest Puget Sound Dungeness crab

License Fees

(within Marine Areas 4 East and 5 through 13, see map page 109). This endorsement can be added to an annual or short-term combination or shellfish/seaweed license. If you buy the Annual Fish Washington package, the Crab Catch Record Card needs to be added manually. With the endorsement you will be issued a complimentary Puget Sound Crab Catch Record Card (CRC) for the summer and winter seasons. The cards must be picked-up at different times of the year for the different seasons. The endorsement and CRC are required to be on your person when fishing for Puget Sound Dungeness crab. There is no fee for youth anglers, but the endorsement and CRC are still required. The CRCs have an administrative fee of \$10 if your catch is not reported by the deadline. Reference the bottom of your CRC for more reporting information. **Even if you did not catch any crab, please report by the deadline.**

CATCH RECORD CARDS

Catch Record Card (CRC): All persons are required to have a catch record card (CRC) to record how many salmon, steelhead, Puget Sound Dungeness crab, or sturgeon you have harvested. You must have the CRC on your person while fishing. This item is required during Free Fishing Weekend. Reference the bottom of your CRC for more reporting information. See page 16 for more details on CRC.

Catch Record Card + Halibut: This is issued for a fee when added to an annual Combination or Saltwater fishing license. This CRC is only required if you are fishing for halibut. It is issued at no cost with short-term licenses. It is required on Free Fishing Weekend, and will still have a fee associated with it.

One-day Charter Stamps, Guide Stamps, and Temporary Catch Record Cards: Licensed charters and guides offer fishing services for a fee and can issue a 1-day combination license and catch record card.

KEY FISHING DATES

Free Fishing Weekend: is on June 6–7, 2026. Free Fishing Weekend is open to everyone, including residents and non-residents. On these days, fishing licenses, endorsements and parking passes are not required for some fish. **All shellfish, and fish requiring a catch record card (including sturgeon, salmon, steelhead, and halibut) require a license to be harvested on Free Fishing Weekend. All other rules still apply, including seasons, area, lure or bait restrictions, size and catch limits.** Each year, the Free Fishing Weekend will be the first weekend in June after the first Monday in June.

Lowland Lake Opener: fourth Saturday in April. Hundreds of lakes are stocked. Short-Term Combination licenses may be used.

Trout Derby: from April 25–October 31, 2026. Catch a tagged trout, win a prize. For rules, regulations and more information visit <https://wdfw.wa.gov/fishing/contests/trout-derby>.

PARKING ON STATE RECREATION LANDS AND WATER ACCESS SITES

Anyone who parks on Washington state recreation lands must use either the WDFW Vehicle Access Pass or the Discover Pass.

Note: the fee table below has been implemented in the online versions only, and is not reflected within the printed version of the regulations. License fees are current at the time of publication. During the 2025 legislative session, the legislature adopted SSB 5583 which increases recreational license costs by 38% beginning July 1, 2025; SB 5390 which increases the cost of a Discover Pass beginning Oct. 1, 2025; and HB 2003 which re-establishes the Columbia River Salmon and Steelhead Endorsement fee beginning Jan. 1, 2026. Refer to <https://fishhunt.dfw.wa.gov> for up-to-date information.

| | ADULT ANGLER RESIDENT 16+ | ADULT ANGLER NON-RESIDENT | SENIOR ANGLER RESIDENT 70+ | YOUTH UNDER 16 | RESIDENT DISABLED REDUCED FEE ¹ | NON-RESIDENT DISABLED VETERAN ¹ |
|---|---------------------------|---------------------------|----------------------------|-------------------|--|--|
| ANNUAL FISHING LICENSES (VALID APRIL 1, 2025 – MARCH 31, 2026) | | | | | | |
| Get Outdoors | \$322.98 | — | \$136.21 | — | \$185.88 | — |
| Fish Washington (includes a VAP ²) | \$94.15 | — | \$43.57 | — | \$40.25 | — |
| Combination (includes a VAP ²) | \$74.37 | \$170.00 | \$28.83 | — | \$12.89 | \$74.37 |
| Freshwater (includes a VAP ²) | \$39.95 | \$115.85 | \$9.59 | — | — | — |
| Saltwater (includes a VAP ²) | \$40.71 | \$81.70 | \$10.35 | — | — | — |
| Shellfish/Seaweed (includes a VAP ²) | \$21.58 | \$47.39 | \$13.99 | — | — | \$47.39 |
| Razor Clam | \$17.44 | \$28.07 | \$17.44 | — | — | \$28.07 |
| SHORT-TERM FISHING LICENSES³ | | | | | | |
| 1 Day Combination | \$14.90 | \$27.05 | \$14.90 | — | — | \$14.90 |
| 2 Day Combination | \$20.98 | \$39.19 | \$20.98 | — | — | \$20.98 |
| 3 Day Combination | \$25.53 | \$48.30 | \$25.53 | — | — | \$25.53 |
| 3 Day Razor Clam | \$11.79 | \$11.79 | \$11.79 | — | \$11.79 | \$11.79 |
| ENDORSEMENTS | | | | | | |
| Two-Pole Endorsement | \$20.23 | \$20.23 | \$8.09 | — | \$20.23 | \$20.23 |
| Puget Sound Crab Endorsement to use with an annual license | \$11.89 | \$11.89 | \$11.89 | — | \$11.89 | \$11.89 |
| Puget Sound Crab Endorsement to use with a temporary license | \$5.05 | \$5.05 | \$5.05 | — | — | \$5.05 |
| CATCH RECORD CARDS | | | | | | |
| Catch Record Card | Free ³ | Free ³ | Free ³ | Free ³ | Free ³ | Free ³ |
| Catch Record Card + Halibut⁴ | \$7.59 | \$7.59 | \$7.59 | — | \$7.59 | \$7.59 |
| PARKING PASSES | | | | | | |
| Discover Pass (Effective October 1, 2025) | \$51.50 | \$51.50 | \$51.50 | \$51.50 | \$51.50 | \$51.50 |
| One-Day Discover Pass | \$11.50 | \$11.50 | \$11.50 | \$11.50 | \$11.50 | \$11.50 |
| PERMITS | | | | | | |
| Aquatic Invasive Species Prevention Permit | \$24 | \$24 | \$24 | \$24 | \$24 | \$24 |

Prices shown include all applicable fees. Purchasing multiple items in the same transaction may result in a reduced cost.

Duplicate licenses are \$9.70 (duplicates are required for lost, stolen or mutilated licenses).

¹ Refer to page 14 for reduced fee criteria.

² Refer to WDFW Vehicle Access Pass below.

³ Your first Catch Record Card is free. Additional and replacements are \$17.20, and will not include sturgeon or halibut. Duplicates are \$16.70 (exempt from a dealer fee).

⁴ Catch Record Card + Halibut issued with a Short-Term License (1, 2, or 3 Day Combination) is \$0.00.

⁵ Active duty military can get the Short-Term License for resident rates, even if not stationed in WA.

WDFW Vehicle Access Pass: This access pass is valid for WDFW land only. Most annual hunting, fishing and trapping licenses include a complimentary Vehicle Access Pass, which allows you to park at WDFW wildlife areas, boat launches and other water access sites. If your annual license does not come with a complimentary Vehicle Access Pass, or you would like to access WDFW land without purchasing a license, you must purchase a Discover Pass.

Discover Pass: This pass is valid for Washington State Parks, Washington Department of Natural Resources (DNR) and WDFW land. To park at recreational properties owned or managed by State Parks, or DNR you will need a Discover Pass. This is the only parking pass available for State Parks and DNR lands. However, if parking on WDFW land or using WDFW water access sites, either a Vehicle Access Pass or Discover Pass may be used. For more information on the Discover Pass, visit: <https://www.discoverpass.wa.gov>.

PERMIT

Aquatic Invasive Species Prevention Permit: This permit is required for all boats registered outside of Washington State.

FISHING CONTESTS

A fishing contest exists when 6 or more licensed anglers (16 years or above) fish competitively for Game Fish. A fishing contest permit is required. A juvenile (14 years or under) fishing event only needs approval from regional office.

For information, or an application for a permit to conduct a fishing contest, visit us on the web at <https://wdfw.wa.gov/fishing/contests/rules>.

QUESTIONS?

Contact Customer Service

- **Customer Service:** (360) 902-2464 – 24 hours a day, 7 days a week
- **Call Toll-Free:** (866) 246-9453 – 24 hours a day, 7 days a week
- **E-mail:** licensing@dfw.wa.gov or visit <https://fishhunt.dfw.wa.gov>

WDFW Licensing Division

PO Box 43154, Olympia WA 98504

Catch Record Card Codes

PUGET SOUND REGION

| | | | | |
|---------------------------------------|-------------------------------------|---|---------------------------------------|-------------------------------------|
| 824 Baker River | 724 Dakota Creek (Whatcom Co.) | 770 McAllister Creek (Thurston Co.) | 814 Salt Creek (Clallam Co.) | 874 Stillaguamish River, South Fork |
| 825 Baker Lake | 726 Deep Creek (Clallam Co.) | 778 Minter Creek (Pierce/Kitsap Co.) | 816 Samish River | 832 Suitttle River |
| 784 Berry Creek | 728 Deschutes River | 782 Morse Creek (Clallam Co.) | 828 Sauk River | 854 Sultan River |
| 812 Big Quilcene River | 732 Dewatto River | 786 Nisqually River | 818 Sekiu River | 878 Tahuya River |
| 748 Big Soos Creek | 734 Dosewallips River | 794 Nooksack River (below North Fork) | 830 Skagit River | 856 Tokul Creek |
| 708 Burley Creek (Kitsap Co.) | 736 Duckabush River | 790 Nooksack River, North Fork | 834 Skokomish River (Mason Co.) | 858 Tolt River |
| 710 California Creek | 738 Dungeness River | 788 Nooksack River, Middle Fork | 844 Skykomish River (below forks) | 880 Union River |
| 866 Canyon Creek (Stillaguamish Sys.) | 746 Green/Duwamish River (King Co.) | 792 Nooksack River, South Fork | 846 Skykomish River, North Fork | 860 Wallace River |
| 727 Capitol Lake | 752 Hoko River | 870 Pilchuck Creek (Stillaguamish Sys.) | 848 Skykomish River, South Fork | 884 Whatcom Creek |
| 802 Carbon River | 754 Kennedy Creek | 840 Pilchuck River (Snohomish Sys.) | 850 Snohomish River | 808 White (Stuck) River |
| 826 Cascade River | 763 Lake Sammamish | 804 Puyallup River | 852 Snoqualmie River | 862 Woods Creek |
| 714 Chambers Creek | 762 Lake Washington | 810 Pysht River | 748 Soos Creek (Big Soos Creek) | |
| 718 Clallam River | 766 Little Quilcene River | 812 Quilcene River (Big Quilcene River) | 876 Stillaguamish River (below forks) | |
| 722 Curley Creek (Kitsap Co.) | 768 Lyre River | 842 Raging River | 872 Stillaguamish River, North Fork | |

COLUMBIA RIVER REGION

| | | | | |
|---|--|---|---|---|
| 501 Abernathy Creek | 534 Columbia R. Hwy. 395 Br. to I-182 Br. | 584 Elochoman River Foster Rd. Bridge to West Fork | 608 Klickitat River above #5 fishway | 646 Snake R. Little Goose to Lower Granite Dam |
| 508 Big White Salmon River | 535 Columbia R. I-182 Br. to Old Hanford townsite towers | 586 Entiat River | 567 Lacamas Creek (Lewis Co.) | 648 Snake R. Lower Granite to WA/ID state line, Clarkston |
| 520 Blind/Knapka Slough | 536 Columbia R. Old Hanford townsite towers to Priest Rapids | 589 Germany Creek | 559 Lake Scanewa (Reservoir) | 650 Snake R. upstream of the WA/ID state line, Clarkston |
| 507 Blue Creek (Lewis Co.) | 537 Columbia R. Priest Rapids to Wanapum Dam | 556 Goble Creek | 670 Lake Wenatchee | 571 Tilton River |
| 524 Camas Slough | 539 Columbia R. Wanapum to Rock Island Dam | 592 Grande Ronde River | 611 Lewis River (below East Fork) | 657 Touchet River |
| 609 Cedar Creek (Clark Co.) | 541 Columbia R. Rock Island to Rocky Reach Dam | 594 Grays River mouth to Barr Rd. Bridge | 613 Lewis River, East Fork | 573 Toutle River (below forks) |
| 552 Chelan River | 543 Columbia R. Rocky Reach to Wells Dam | 595 Grays River Barr Rd. Bridge to South Fork | 615 Lewis River, North Fork | 575 Toutle River, No. Fork |
| 515 Chinook River | 545 Columbia R. Wells to Chief Joseph Dam | 596 Grays River, West Fork | 621 Methow River | 577 Toutle River, So. Fork |
| 555 Cispus River | 557 Coweeman River | 597 Grays River, East Fork | 624 Mill Creek (Cowlitz Co.) | 653 Tucannon River |
| 517 Coal Creek (Cowlitz Co.) | 561 Cowlitz R. below Mayfield Dam | 565 Green R. (Cowlitz Co.) mouth to Toutle Hatchery rack site | 627 Okanogan River | 659 Walla Walla River |
| 519 Columbia R. Buoy 10 to Rocky Pt.-Tongue Pt. line | 559 Cowlitz R. above Cowlitz Falls Dam and Lake Scanewa | 566 Green R. (Cowlitz Co.) Toutle Hatchery rack site upstream | 569 Olequa Creek (Lewis Co.) | 667 Washougal River mouth to WDFW Co. Line Access Site |
| 521 Columbia R. Rocky Pt.-Tongue Pt. line to Longview Br. | 580 Deep River (Wahkiakum Co.) | 598 Hamilton Creek | 652 Palouse River (Whitman Co.) | 668 Washougal River WDFW Co. Line Access Site upstream |
| 523 Columbia R. Longview Br. to I-5 Br. | 568 Delameter Creek | 672 Icicle River (Creek) | 632 Rock Creek (Skamania Co.) | 665 Washougal River, North and West Forks |
| 525 Columbia R. I-5 Br. to Bonneville Dam | 618 Drano Lake | 604 Kalama River mouth to Modrow Bridge | 549 Roosevelt Lake (Lake Roosevelt) | 674 Wenatchee River |
| 527 Columbia R. Bonneville to The Dalles Dam | 583 Elochoman River mouth to Foster Rd. Bridge | 603 Kalama River Modrow Bridge to upper salmon hatchery | 635 Salmon Creek (Clark Co.) | 677 Wind River above Shipherd Falls |
| 529 Columbia R. The Dalles to John Day Dam | | 602 Kalama River upper salmon hatchery upstream | 629 Similkameen River | 679 Wind River Hwy. 14 to Shipherd Falls |
| 531 Columbia R. John Day to McNary Dam | | 607 Klickitat River below #5 fishway | 638 Skamokawa Creek | 680 Wind River mouth to Hwy. 14 |
| 533 Columbia R. McNary Dam to Hwy. 395 Br. at Pasco | | | 640 Snake R. below Ice Harbor Dam | 690 Yakima River |
| | | | 642 Snake R. Ice Harbor to Lower Monumental Dam | |
| | | | 644 Snake R. Lower Monumental to Little Goose Dam | |

COASTAL REGION

| | | | | |
|---|--|--|---|---|
| 305 Bear River (Pacific Co.) | 402 Dickey River (Clallam Co.) | 371 Moclips River | 327 Quinalt Lake | 418 Sooes River (Clallam Co.) |
| 386 Big River (Clallam Co.) | 320 Elk Creek (Lewis/Pacific Co.) | 373 Mosquito Creek (Jefferson Co.) | 410 Quinalt R, Lower (below L. Quinalt, not Cook Cr.) | 364 Stevens Creek |
| 706 Black River (Grays Harbor/Thurston Co.) | 342 Elk River (Grays Harbor Co.) | 375 Naselle (Lower) | 412 Quinalt R, Upper (above L. Quinalt) | 419 Van Winkle Creek (Grays Harbor Co.) |
| 398 Bogachiel River | 345 Goodman Creek (Jefferson Co.) | 376 Naselle (Upper) | 414 Raft River | 420 Waatch River |
| 400 Calawah River | 350 Hoh River below Oxbow Campground boat launch | 379 Nemah River, North (below Nemah Hatchery), Middle, and South | 377 Salmon Creek (Pacific Co.) | 424 Willapa River |
| 308 Cedar Creek (Grays Harbor Co.) | 348 Hoh River above Oxbow Campground boat launch | 378 Nemah River, North (above Nemah Hatchery) | 396 Salmon River (Jefferson Co.) | 422 Willapa River, South Fork |
| 311 Cedar Creek (Jefferson Co.) | 352 Hoh River, South Fork | 325 Newaukum River | 329 Satsop River, below forks & East Fork | 380 Williams Creek |
| 312 Cedar River (Pacific Co.) | 355 Hoquiam River | 389 Niawiakum River | 329A Satsop River, (ADA site) | 335 Wishkah River |
| 317 Chehalis R. below Black R. | 358 Humptulips River (below forks) | 382 North River | 331 Satsop River, Middle and West Forks | 335A Wishkah River (ADA site) |
| 315 Chehalis R. above Black R. | 361 Humptulips River, East Fork | 388 Ozette River | 333 Skookumchuck River | 337 Wynoochee River |
| 319 Chehalis River, South Fork | 362 Humptulips River, West Fork | 390 Palix River | 384 Smith Creek (Pacific Co.) | |
| 392 Clearwater River | 323 Joe Creek | 394 Queets River | 406 Sol Duc River | |
| 321 Cloquallam Creek | 367 Johns River | 370 Quigg Lake (Grays Harbor Co.) | | |
| 408 Cook Creek | 369 Kalaloch Creek | 404 Quillayute River | | |
| 339 Copalis River | | | | |

MARINE AREA CODES

| | | | | |
|-------------------------|--------------------------|---|-----------------------------|----------------------|
| 1 Ilwaco | 2-2W Westport Boat Basin | 6 East Juan de Fuca Strait | 8-2 Ports Susan and Gardner | 12 Hood Canal |
| 2 Westport-Ocean Shores | 3 La Push | 7 San Juan Islands | 9 Admiralty Inlet | 13 South Puget Sound |
| 2-1 Willapa Bay | 4 Neah Bay | 8-1 Deception Pass, Hope Island, and Skagit Bay | 10 Seattle-Bremerton | |
| 2-2 Grays Harbor | 5 Sekiu and Pillar Point | | 11 Tacoma-Vashon Island | |

See map and descriptions in the Marine Section for area definitions.

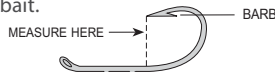
Definitions of Terms

Adult Salmon In freshwater and Marine Areas 2-1 and 2-2, Chinook 24" or more in length; coho 20" or more in length; and pink, chum, and sockeye salmon 12" or more in length, are adults.

Angling (Hook & Line Fishing) Fishing for personal use (not for sale or barter) with a line attached to a pole capable of being held in hand while landing fish, or a hand-operated line without a rod or reel.

Annual Limit The number of fish that may be taken, statewide, during the license year (April 1-March 31).

Anti-Snagging Rule Except when fishing with a buoyant lure (with no weights added to the line or lure), or trolling from a vessel or floating device, terminal fishing gear is restricted to a lure or bait with one single-point hook. Hooks must measure $\frac{3}{4}$ " or less from point to shank, and must be attached to or below the lure or bait. Weights may not be attached below or less than 12" above the lure or bait.



Bait Any substance which attracts fish by scent or flavors, including any lure which uses scent or flavoring to attract fish.

Bass Means largemouth and smallmouth bass.

Bottomfish Includes Pacific cod, Pacific tomcod, Pacific hake, walleye pollock, lingcod, ratfish, sablefish, cabezon, buffalo sculpin, great sculpin, red Irish lord, brown Irish lord, Pacific staghorn sculpin, wolf-eel, giant wry mouth, plainfin midshipman, North Pacific spiny dogfish, sixgill shark, tope shark, and all species of skate, dab, sole, flounder (except Pacific halibut), greenling, shark, rockfish, rattail, and surfperch (except shiner perch).

Buoyant Lure A lure that floats on the surface of fresh water when no additional weight is applied to the line or lure, and when not being retrieved by a line.

Bow-and-Arrow Fishing Any method of taking, or attempting to take, fish by the use of an arrow equipped with a barbed head and a line attached, and propelled by a bow, as in the sport of archery, while the fisher is above the surface of the water.

Catch-and-Release Fishing A type of fishing where all of the fish caught are immediately released back into the water.

Char Bull trout, Dolly Varden, Eastern brook trout, and lake trout. Note: These species are not regulated as trout (for trout definition, see page 21).

Chumming To broadcast, feed, or distribute into freshwater any bait or other substance capable of attracting fish.

Closed Waters All or part of a lake, river, stream, or other body of water, where fishing or harvesting is prohibited.

Daily Limit The maximum number or pounds of fish, shellfish, or seaweed of the required size of a given species or combination of species which a person may retain in a single day.

Descending Device A fish recompression device capable of rapidly returning fish to depth of capture. Must be onboard vessels, and rigged for immediate use, when fishing for or possessing halibut or bottomfish.

Designated Harvester Companion Is a licensed person who only assists with that physical function the harvester with a disability is unable to perform during his or her harvesting activity. The harvester companion card issued by the department must be in the possession of the licensed harvester companion assisting or acting on the behalf of the harvester with a disability while engaged in fishing or harvesting activities.

Emergency Rule (RCW 34.05.350) A rule filed by an agency when the agency determines that immediate action is necessary to change a permanent rule.

Fathom Line (20 or 30) It is unlawful to fish for or possess bottomfish or lingcod seaward of a line approximating 20 or 30 fathoms when fathom restrictions are in place.

Flatfish Includes all species of dabs, sole and flounders (except Pacific halibut).

Fly A lure on which thread, feathers, hackle, foam, rubber, or yarn cover a minimum of half the shank of the hook. Metallic colored tape, metal wire, metal tape, tinsel, mylar, or beadeyes may be used as an integral part of the design of the fly pattern.

Fly Fishing Only In "Fly Fishing Only" waters, anglers may use only the following gear: up to 2 flies, each with a barbless single-point hook, not to exceed $\frac{1}{2}$ " from point to shank, knotless nets, and conventional fly line or a conventional "Tenkara" fly line. Other line can be used for backing or leader if attached to conventional "Tenkara" fly line or at least 25 feet of conventional fly line. Anglers may not use: fixed spool reels, bait, or weights.

Food Fish Includes forage fish, halibut, bottomfish, common carp, shad, tuna, mackerel, salmon, and sturgeon.

Forage Fish Includes anchovy, sand lance, herring, sardine, and all species of smelt.

Forage Fish Cast Net A section of netting (maximum mesh size is 1") no larger than 10' in diameter with retrieval cord. May only be used in Marine Areas 1-4, and may only be used for harvesting anchovy and sardine.

Forage Fish Dip Net A section of net not exceeding 36" across the bag frame with a maximum mesh size of $\frac{3}{8}$ " (when stretched) and attached to a rigid handle. May only be used for harvesting forage fish or squid.

Forage Fish Jig Gear Up to 3 treble hooks or 9 single-point hooks, not exceeding $\frac{3}{8}$ " between point and shank. May only be used for harvesting forage fish or squid.

Fresh Fish or shellfish that are refrigerated, iced, salted, or surface glazed.

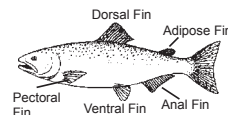
Freshwater Area Those waters within any freshwater river, lake, stream, or pond. On the bank or within 10 yards of any freshwater river, lake, stream, or pond. On or within any boat launch, ramp, or parking facility associated with any freshwater river, lake, stream, or pond.

Frozen Fish or shellfish that are hard frozen throughout.

Gaffing Attempting to take fish by impaling fish with a hook attached directly to a pole or other device.

Game Fish Includes steelhead, bass, burbot (freshwater ling), catfish, crappie, grayling, northern pikeminnow, peamouth chub, yellow perch, tiger muskie, sucker, sunfish, grass carp, trout, char, kokanee, walleye, whitefish, and when landlocked salmon rules apply, Chinook, coho or Atlantic salmon.

Hatchery Salmon Means a Chinook or coho with a clipped adipose fin and having a healed scar at the location of the fin.

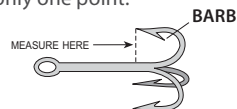


Hatchery Steelhead or Trout Means a steelhead or trout with a clipped adipose or ventral fin and a healed scar at the location of the clipped fin.

Head of a Fish Forward of the rear margin of the gill plate.

Hook A hook may be single-point, double, or treble. See Freshwater or Marine Area gear rules for limitations.

- **Barbless** A hook from which all barbs have been deleted when manufactured, filed off, or pinched down.
- **Single-Point** A hook with only one point.
- **Double** A hook with two points on a common shank.
- **Treble** A hook with three points on a common shank.



In the Field or In Transit Any place other than at the ordinary residence of the harvester. An ordinary residence is a residential dwelling where a person normally lives, with associated features such as address, telephone number, utility account, etc. A motor home or camper parked at a campsite or a vessel are not considered to be an ordinary residence.

Internal Combustion Motors Prohibited Fishing from a floating device with an internal combustion motor attached is not allowed regardless of whether the motor is in the water or not.

Jack Salmon Chinook and coho salmon that return at a younger age than most members of their species. For freshwater and in Willapa Bay (area 2-1) and Grays Harbor (area 2-2), a jack salmon is a Chinook less than 24" in length or a coho less than 20" in length.




With you wherever you go.

The most up-to-date fishing regulations online!








How to clean a fish





- Rinse fish and lay it on a flat surface. Make a shallow cut from anus to head.



- Make a cut at the throat to separate the gills from the head.


- Remove the gills and the entrails.


- Scrape out the kidney located near the backbone.


- Remove the head, if desired, and cut off the dorsal fin. Rinse fish in cold, clean water.


- Properly dispose of fish waste in open waters, at a fish cleaning station, or in your compost.



BOAT INSURANCE IS OUR ONLY BUSINESS!

When buying boat or yacht insurance, you will find that there are important differences between the automobile and homeowner's insurance company policies and the "real thing": **Marine Insurance.**

For a quick, free, no obligation quote, contact the marine insurance experts at:

BOAT Insurance Agency

Locally owned for over 30 years by northwest boaters!

We also insure guides and charter boats!

2601 W Marina Place , Suite B, Seattle, WA
800.828.2446 • 206.285.1350

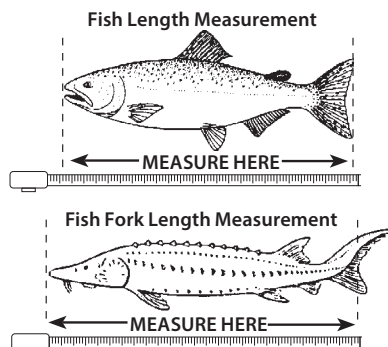
www.boatinsurance.net • email: info2@boatinsurance.net

Juvenile Only Waters open for fishing only to youth under 15 years of age.

Kokanee Freshwater resident sockeye salmon.

Landlocked Salmon Rules Where landlocked salmon rules apply, no sport catch record card is required for salmon, the season, daily limit, and size and gear restriction rules for salmon are the same as trout rules. The angler's combined catch of landlocked salmon and trout applies toward the trout limit.

Length The shortest distance between the tip of the tail and tip of the snout or jaw, whichever extends the farthest, measured while the fish is lying in a prone and normal position, except: **fork length** means the distance from the extreme tip of the snout to the center of the fork of the tail.



License Year April 1–March 31 both dates inclusive.

Lure A manufactured article, complete with hooks, constructed of feathers, hair, fiber, wood, metal, glass, cork, leather, rubber, or plastic, which does not use scent and/or flavoring to attract fish.

Marine Area Those waters contained within the boundaries of Washington State, within Puget Sound, Hood Canal, the Strait of Juan de Fuca, the San Juan Islands, the Strait of Georgia, and the Pacific Ocean, including estuaries seaward of the river or stream mouth (see Mouth definition).

Maximum Size (max. size) The largest size of fish or shellfish that may be kept. For fish, the maximum size refers to the length.

Minimum Size (min. size) The smallest size of fish or shellfish that may be kept. For fish, the minimum size refers to the length.

Motors Prohibited Fishing from a floating device with a motor attached is not allowed regardless of whether the motor is in the water or not.

Mouth Unless otherwise defined, waters of any river or stream, including sloughs and tributaries, upstream and inside of a line projected between the outermost uplands at the mouth. Outermost uplands are lands not covered by water during an ordinary high water.

Night Closure Closed to fishing from one hour after official sunset to one hour before official sunrise.

Other Food Fish Refers to species which occur in our waters irregularly, usually in coastal areas during the summer months and includes opah, swordfish, striped marlin, dolphinfish, barracuda, white sea bass, bonito, California yellowtail, and pomfret.

Possession Limit The number of daily limits allowed to be kept in the field or in transit.

Processed Fish or shellfish that have been subjected to heat (including kippering, smoking, canning, and boiling).

Puget Sound All saltwater areas east of the Bonilla-Tatoosh line, outside the mouth of any river or stream, including the Strait of Juan de Fuca, Strait of Georgia, Hood Canal, and all bays and inlets.

Relic Shell A relic (dead) shell from an animal which died of natural causes and contains no meat or soft parts. A relic shell may be from a classified species of shellfish or from an unclassified freshwater or marine invertebrate. Oyster Shells are not relic shells and are unlawful to remove.

Resident A person who has maintained a permanent place of abode within the state for at least 90 days preceding license purchase, who has established by formal evidence (e.g., a driver's license and voter registration) an intent to continue residing in the state, and who is not licensed to hunt or fish as a resident in another state.

Salmon Includes Chinook, coho, sockeye, chum, pink, and Atlantic salmon.

Salmon, Dolly Varden/bull trout, and Steelhead Handling Rules:

- **Freshwater:** It is unlawful to totally remove a salmon, steelhead, Dolly Varden/bull trout from the water if it is unlawful to retain or if the angler subsequently releases the fish, except within the Columbia River downstream from a line between Rocky Point and Tongue Point.
- **Marine Area 2-2:** East of the Buoy 13 line, salmon required to be released may not be totally removed from the water, except anglers fishing from vessels 30 feet or longer as shown on their state registration or Coast Guard documentation are exempt.
- **Marine Areas 5-13:** It is unlawful to bring wild salmon or a species of salmon aboard a vessel if it is unlawful to retain that salmon. For purposes of this subsection, "aboard" means inside the gunnel of a vessel.

Seaweed Marine aquatic plant species that are dependent upon the marine aquatic or tidal environment, and exist in either an attached or free floating form, and includes but is not limited to marine aquatic plants in the classes *Chlorophyta*, *Phaeophyta*, and *Rhodophyta*.

Selective Gear Rules Gear is limited to artificial flies with barbless single-point hooks or lures with barbless single-point hooks and bait is prohibited. Up to 3 hooks may be used. Only knotless nets may be used to land fish.



Serving Western Washington's fishing and outdoor adventure enthusiasts for 40 years...and counting!

Authorized dealers - TRUSTED BRANDS. Factory trained technicians - TRUSTED SERVICE.

HEWES
Craft

Hewescraft's expertise and reputation in the aluminum boat market have been proven year after year, and generation after generation.

YAMAHA

Yamaha provides award winning outboards with legendary dependability.



Located 4 mi. south of downtown Port Townsend • 31 Fredericks St. & Hwy. 20 • (360)385-1488 • westsidemarine.com

Shellfish Includes Dungeness, red rock, king, and box crab; razor clams, and all other marine clams existing in a wild state; oysters, geoducks, shrimp, California sea cucumbers, sea urchins, scallops, goose barnacles, cockles, mussels, squid, octopus, and crawfish.

Shoreline Fishing Fishing from shore or a structure affixed to the shore or by wading in the water.

Snagging An effort to take fish with a hook and line in a manner that the fish does not take the hook or hooks voluntarily in its mouth.

Spear Fishing Attempting to take fish by impaling the fish on a shaft, arrow, or other device.

Stationary Gear Restriction The line, weight, lure, or bait must be moving (not stationary) while in the water.

Steelhead A sea run rainbow trout over 20" in length.

Stretch Measure The distance between the inside of one knot to the outside of the opposite vertical knot of one mesh when the mesh is stretched vertically.

Trolling Fishing from a vessel or floating device that is underway and under power.

Trout Brown trout, cutthroat trout, golden trout, grayling, rainbow trout (except steelhead), and tiger trout, and from waters designated as Landlocked Salmon Rules Apply Chinook, coho, and Atlantic salmon are included. Note: bull trout, Dolly Varden, Eastern brook trout, and lake trout are regulated as char (see definition for char on page 18).

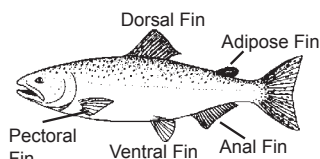
Unclassified Marine Invertebrates Invertebrates not classified as shellfish such as snails, nudibranchs, shore crabs, graceful crabs, sand dollars, starfish, white and red sea cucumbers, limpets, chitons, etc.

Unclassified Marine Fish Fish that have not been classified as Food Fish or Game Fish.

WDFW An abbreviation for Washington Department of Fish and Wildlife.

Whitefish Gear Rules Fishing gear is restricted to one single-point hook, maximum hook size 3/16" point to shank (hook size 14), and bait is allowed. All species: Release all fish except whitefish.

Wild Chinook and Coho Wild Chinook and coho have an unclipped adipose fin.



Wild Steelhead and Trout Wild steelhead and trout have unclipped adipose or ventral fins.

CoolBot
GET CONNECTED • STAY COOL™

BUILD YOUR OWN GAME OR MEAT COOLER

- Save \$1,000s by building your own walk-in cooler
- Cool a well insulated room down to 34 degrees with a CoolBot and window air conditioner
- Perfect for meat curing and aging
- Over 100,000 units sold in 70 different countries

Go to eregulations.com/coolbot to save \$20 on your order!

LFS MARINE & OUTDOOR

QUALITY MARINE GEAR FOR LESS!

FISHING • CRABBING
SHRIMPING • BOATING SUPPLIES
OUTDOOR GEAR & APPAREL

BELLINGHAM: (800) 426-8860 SEATTLE: (206) 789-8110

NEW!

SHOPRVPARTS

RV PARTS FOR WHEREVER YOU ROAM

Hitching & Trailering • Water & Sewer • Roof Repair
Camping Essentials • Electrical Supplies

Save \$\$ Today!

Use code **FISHONWA25**
for \$10 off your online order of \$50+ at:

GO2MARINE.COM
A division of LFS Inc.

Scan the code below for **\$10 off** your purchase of \$50+

FISHONWA25

Use code **FISHONWA25**
for \$10 off your online order of \$50+ at:

SHOPRVPARTS.COM

Other General Information

Used Throughout the Pamphlet

SPORTFISHING RULE DEVELOPMENT

For information on upcoming sportfishing rule development, please visit our website at <https://wdfw.wa.gov>. The website will have information on the schedule, how you can participate, and the types of rule changes we will be considering. In addition, you can sign up to receive fishing rule changes and regulatory focused news releases at <https://wdfw.wa.gov/about/lists>.

FISH TAGGING NOTICE

Researchers throughout the state have released fish including sturgeon, with PIT tags (small glass-encased microchips) injected into the muscle just behind the top of the head. The tag doesn't need to be returned, but check for the presence of a tag if the fish is to be consumed.



PIT Tag Size

Several state and federal agencies (including WDFW), universities and Indian tribes also have released salmon, steelhead, sea-run cutthroat trout, sturgeon, and various marine fish species with acoustic tags in their body cavities. These tags transmit signals that are picked up by special receivers, allowing fishery managers to track the fish. Anglers who find a tag while cleaning their catch should call (360) 902-2700 to report the tag number, species of fish, date and location of their catch.



Acoustic Tag

SPECIAL USE PERMIT

Anglers with "WDFW Disability Status" (see page 14) may apply for a "Special Use Permit" to accommodate their fishing activities. Special Use Permits are customized on a case by case basis to the individual's particular need. For more information, go to: <https://wdfw.wa.gov/accessibility>

PROHIBITED AQUATIC SPECIES

It is illegal to transport, introduce, or use prohibited aquatic animal and plant species, unless specifically authorized. WDFW encourages citizens to be vigilant in preventing the introduction or spread of prohibited and other non-native species. To report sightings and learn more about what you can do, please call toll free 1-888-WDFW-AIS. For more information on Aquatic Invasive Species, go to <https://wdfw.wa.gov/species-habitats/invasive>.

LICENSE SUSPENSIONS AND PROPERTY FORFEITURES

Washington State's Fish and Wildlife Enforcement Code (Revised Code of Washington Chapter 77.15) requires the **mandatory** suspension of a person's fishing privileges, for up to five years, if a person is convicted of one of the following violations:

- assaulting a Fish and Wildlife Enforcement Officer, or an employee or agent of the Department performing official duties
- first degree waste of fish and wildlife
- harvesting endangered fish or wildlife
- unlawfully purchasing or using a license

In addition, repeat offenders (any person with three convictions for any kind of violation within ten years) receive a mandatory two-year suspension of all fishing and hunting privileges. The law treats an uncontested notice of infraction, a finding of "committed" on an infraction, or a guilty plea as a conviction that will count toward a potential suspension. You will permanently lose your fishing and hunting privileges if you hunt or fish on a suspended license or face a lifetime or longer term suspension if a violation demonstrates a willful or wanton disregard for the conservation of fish or wildlife. Furthermore, property that is used to violate any fishing and hunting regulations, or that is held with the intention of committing a violation, may be seized for evidence and may ultimately be forfeited to the state.

Reporting Violations/ Poaching



DIAL 911 to Report a Life Threatening Emergency

For Non-Emergency Violations/ Poaching:

- Call WDFW toll-free 1-877-933-9847 (1-877-WDFW-TIP); or
- Use the dedicated WDFW email address (reportpoaching@dfw.wa.gov); or
- **Text your poaching/violation tip** anonymously to the WDFW poaching hotline 847411 (TIP411).
 1. Start a text message on your phone. On the first line of the message type the key word WDFWTIP. Then add a space and type in the violation information.
 2. Then, from the phone's menu, select **Send To:** and type in 847411 (TIP411), and press send (Note: The text message is sent to a special computer server that will mask your identity and assign an alias); **OR**
- Report the crime on-line to WDFW by using the following web address: <https://wdfw.wa.gov/about/enforcement/report> or
- To report fish and wildlife related crimes and incidents, call WILDCOMM at (360) 902-2936, Option 1, OR 1 (877) 933-9847
- For further information see <https://wdfw.wa.gov/about/enforcement/report>

For Other Fish and Wildlife Enforcement Questions:

Report lost or stolen recreational shellfish gear online at <https://wdfw.wa.gov/fishing/shellfishing-regulations/gear-rules/lost-gear>

For Aquatic Invasive Species Reports: Call toll-free 1-888-933-9247 (1-888-WDFW-AIS)

Reward Program

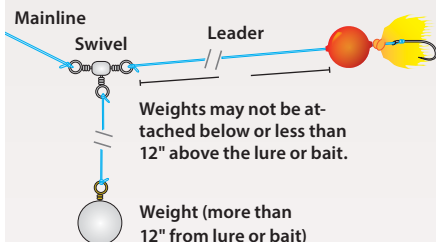
Information that contributes substantially to an arrest of another person for violation of Title 77.15 RCW, WAC 220, or WAC 232, including loss of fish, wildlife, or damage to WDFW property, could be eligible for a cash reward. Annually, about \$8,000.00 is paid in rewards.

Anti-Snagging Rule Examples

See definition on page 18.

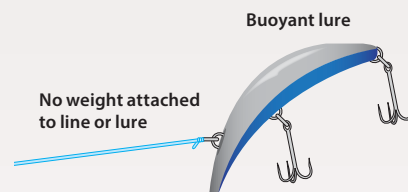
Weighted Gear Example

When using weight, or non-buoyant lures, only 1 single-point hook measuring $\frac{3}{4}$ " or less from point to shank may be used.



Buoyant (floating) Lure Example

Up to 3 hooks measuring $\frac{3}{4}$ " or less from point to shank may be used. Hooks can be single, double, or treble.



Statewide Freshwater Rules

USING FRESHWATER RULES

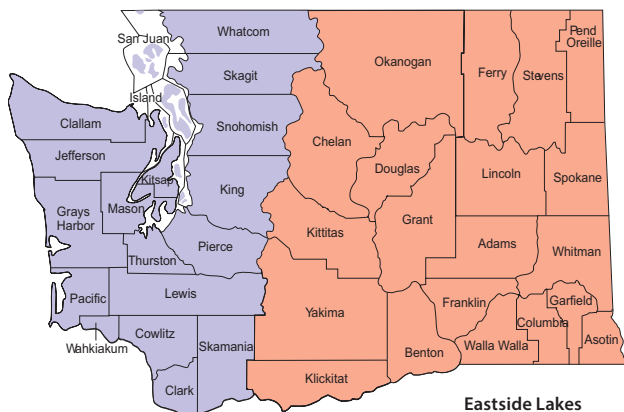
1. **Read:** The Statewide Freshwater Rules and Statewide Freshwater Species Rules (pages 23-25). Determine seasons and general rules applying to the species for which you intend to fish.
2. **Check Special Rules for your location:** Special Rules (pages 26-100), list areas where the Statewide Rules have been modified. These are divided into multiple areas: Puget Sound and Coastal Rivers, Columbia Basin Rivers, Westside and Eastside lakes. Rivers lists rivers, streams, and beaver ponds. Lakes lists lakes, ponds, and reservoirs. For the

purposes of this pamphlet, the Columbia and Snake are rivers (not reservoirs), and any Special Rules that apply are listed in the Columbia Basin section.

If a freshwater area is not listed in Special Rules, follow the Statewide Freshwater Rules.

3. **Check for Emergency Rules:** Which can be found by contacting statewide customer service at (360) 902-2700, or by visiting the WDFW website at <https://wdfw.wa.gov>.

Westside Lakes
Pages 79-91



Eastside Lakes
Pages 92-100

Puget Sound and
Coastal Rivers
Pages 26-46



Columbia Basin Rivers
Pages 47-78

UNLESS OTHERWISE LISTED in the Special Rules (pages 26-100): The following Statewide Freshwater Rules and seasons apply (pages 23-25):

AREAS/SEASONS

Areas listed within Special Rules (pages 26-100), show **all** game fish and salmon fishing opportunities for the specific area listed.

All freshwater areas are **closed** to the harvest of any fish not classified as a food fish or game fish (see definitions page 18) except for Northern pike.

Freshwater areas are open 24 hours per day when open.

All freshwater areas are **closed** to fishing for salmon, Dolly Varden/bull trout, lamprey, and grass carp.

Lakes, ponds, and reservoirs are **open** to fishing for game fish (except Dolly Varden/bull trout and grass carp) **year-round**.

Rivers, streams and beaver ponds are **open** the Saturday before Memorial Day through October 31. Beaver ponds located within or connected to streams listed as open to trout and other game fish follow the same rules as the stream.

TACKLE

Hook and line angling only. Barbed or barbless hooks may be used, and a hook may be single-

point, double, or treble, but not more than one line with up to three hooks per angler may be used.

Single-point barbless hooks are required in areas designated as "fly fishing only" or "selective gear rules."

All fishing gear must be kept in immediate control and may not be left unattended while fishing. Rodholders may be used, but the rod must be easily removed without delay; rod may be left in holder while playing the fish.

A club or dipnet may be used to assist landing a legal fish taken by legal gear. A gaff hook may not be used.

It is unlawful to possess a fish taken from freshwater that was not hooked inside the mouth or on the head. The head is defined as any portion forward of the rear margin of the gill plate.

BAIT RULES

It is unlawful to chum, broadcast, feed, or distribute into freshwater any bait or other substance capable of attracting fish unless specifically authorized in Special Rules.

Where use of bait is prohibited, or where lures or flies are used voluntarily, game fish may be caught and released until the daily limit is retained.

It is unlawful to possess or use live aquatic animals as bait, except:

1. Live aquatic animals (other than fish) collected from the water being fished.
2. Live sand shrimp.
3. Live forage fish in the Columbia River (downstream of Rocky Point/Tongue Point).

SPECIAL RULES INSTRUCTIONS

The Special Rules (pages 26-100), list freshwater areas where the Statewide Rules have been modified.

Unless otherwise listed in the Special Rules, you must follow the Statewide Rules.

Areas listed within Special Rules, show **all** game fish and salmon fishing opportunities for the specific area listed.

Common regulation terms and definitions can be found on pages 18, 20, and 21.

The terms "**trout**", "**char**", "**all game fish**", and "**other game fish**" include the trout, char, and game

UNLESS OTHERWISE LISTED in the Special Rules (pages 26-100): The following Statewide Freshwater Rules and seasons apply (pages 23-25):

fish species on the definitions pages 18, 20, and 21, except grass carp.

When landlocked salmon rules apply, landlocked Atlantic, coho, and Chinook salmon are regulated as trout. See definition page 21.

County references after lakes or streams are noted to make it easier to locate the waters listed, or to differentiate between two places with the same name. They do not mean that the rules apply only to the portion of water in that county.

In Grant, Adams, Okanogan, and Douglas counties, you may fish up to the base of all man-made dams or other obstructions (in listed and unlisted areas), except Zosel Dam.



Lakes with this icon have a public boat ramp.



Lakes with this icon are excluded from the Two-Pole Endorsement.



Green Sturgeon

Olive green to dark green in color. There are approximately 8-11 dorsal scutes. Vent between pelvic fins. Scutes behind vent.



White Sturgeon

Gray back shading. There are approximately 11-14 dorsal scutes. Vent behind pelvic fins. No scutes behind vent.

STURGEON

Green Sturgeon may not be retained.

White sturgeon open for catch-and-release fishing during open game fish or salmon seasons.

Catch-and-release fishing only in the Columbia River from Bonneville Dam downstream, and from McNary Dam to Chief Joseph Dam, Snake River from Ice Harbor Dam upstream, coastal and Puget Sound waters including their tributaries.

Annual white sturgeon limit is 2 fish even if the angler holds both a Washington and Oregon license.

Anglers may continue to fish catch-and-release after retaining a daily limit.

After an annual limit has been retained, catch-and-release fishing is allowed in waters open to catch-and-release fishing.

Catch Record Cards are required statewide.

Only one single-point barbless hook and bait is allowed when fishing for sturgeon. In the field, eggs must be retained with intact carcass of fish from which they came. **Night closure in effect for all sturgeon.** Any sturgeon not to be retained must be released immediately. **Sturgeon over 55" fork length cannot be removed totally or in part from the water.**

Tagged sturgeon: Do not remove tags from fish not of legal size or not to be retained, but record: tag number and color, date, location of catch, fish length, your name and address. If fish is retained, remove tag and send with above information to the address below.

WDFW Region 5 Office
5525 S 11th St.
Ridgefield, WA 98642

Eat Fish, Choose Wisely: Advice from Department of Health

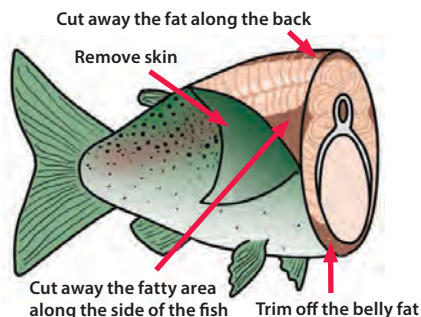
Access all fish consumption advisory information using the following QR code and your cell phone camera.



Fish offers valuable physical and mental health benefits and DOH recommends eating at least two fish meals per week, from a variety of species and locations. However, there are 49 fish consumption advisories in Washington due to contaminants. To balance the benefits with potential risk we recommend following the meal guidance contained within our advisories. Remember, "Eat fish, choose wisely!"

TIPS TO REDUCE CONTAMINANTS

- Remove skin, organs, and fat before cooking
- Eat a variety of fish
- Eat younger and smaller fish (within legal limits)



CURRENT ADVISORIES (Select)

Chart below is a partial list of advisories. Complete list available online.

| WATERBODY | FISH SPECIES | ADVICE |
|---|---|---|
| All waterbodies | Northern Pikeminnow | Women of childbearing age and children should not eat |
| Columbia River – Middle – Bradford Island (Bonneville Dam to Fort Raines) | Bass, Bluegill, Carp, Catfish, Crappie, Sucker, Sturgeon, Walleye, Yellow Perch | Everyone should not eat |
| Lower Columbia River (former Vanalco Plant) | Clams | Everyone should not eat |
| Duwamish River (Lower) | All resident fish, shellfish and crab | Everyone should not eat |
| Lake Whatcom | Smallmouth Bass | Women of childbearing age and children should not eat |
| Lake Washington | Common Carp, Cutthroat Trout, Largemouth Bass, Northern Pikeminnow, and Smallmouth Bass | Everyone should not eat |
| Olympic National Park (Lake Ozette) | Largemouth Bass, Northern Pikeminnow | Everyone should not eat |
| Spokane River (Idaho Border to Upriver Dam) | All species | Everyone should not eat |
| Wenatchee River (Icicle Creek to Columbia River) | Mountain Whitefish | Everyone should not eat |

- Before you fish, check advisories at <http://www.doh.wa.gov/fishmap> or call 1-877-485-7316.
- More information including advice for women and children www.doh.wa.gov/fish.

Statewide Freshwater Species Rules

UNLESS OTHERWISE LISTED in the Special Rules (pages 26-100): The following Statewide Freshwater Rules and seasons apply (pages 23-25):

GAME FISH

Possession limit for game fish is 2 daily limits in any form.

Bass

(See DOH advisory, page 24)

May be caught, retained, and released alive from a livewell until a daily limit is in possession.

- **Largemouth Bass:** No min. size in lakes, ponds, and reservoirs. Only largemouth bass less than 12" may be retained, except 1 over 17" may be retained. Daily limit 5. No size restriction/daily limit in rivers, streams, and beaver ponds.
- **Smallmouth Bass:** No min. size in lakes, ponds, and reservoirs. Only 1 smallmouth bass over 14" may be retained. Daily limit 10. No size restriction/daily limit in rivers, streams, and beaver ponds.

Walleye:

Min. size 12" in lakes, ponds, and reservoirs. Daily limit 8. Only 1 over 22" may be retained. May be caught, retained, and released alive from a livewell until daily limit is in possession. No size restriction/daily limit in rivers, streams, and beaver ponds.

Channel Catfish:

No min. size in lakes, ponds, and reservoirs. Daily limit 5.

No min. size/daily limit in rivers, streams, and beaver ponds.

Burbot (Freshwater Ling):

No min. size. Daily limit 5.

Crappie, Northern Pikeminnow, Peamouth Chub, Perch, Suckers, Sunfish, Catfish (Except Channel), Rock Bass, Striped Bass:

No min. size. No daily limit.

Grass Carp:

Closed unless otherwise listed in Special Rules.

Kokanee:

No min. size. Daily limit 10. When fishing with bait, all kokanee that are lawful to possess and are equal to or greater than the minimum size are counted as part of the daily limit whether kept or released.

Tiger Muskellunge (Tiger Muskie):

Min. size 50". Daily limit 1.

Whitefish:

No min. size. Daily limit 15.

Steelhead:

Release all wild steelhead.

Min. size 20". Daily limit 2. Open during salmon or game fish seasons unless as otherwise listed.

Trout

The combined daily limit for an angler that fishes in both rivers and lakes on the same day is 5 trout, no more than 2 may be from rivers.

When fishing with bait, all trout that are lawful to possess and are equal to or greater than the minimum size are counted as part of the daily limit whether kept or released.

- **Brown Trout, Cutthroat Trout, Rainbow Trout, Golden Trout, Tiger Trout, and Grayling:**
 - » **In rivers, streams, and beaver ponds:** Min. size 8". Daily limit 2.
 - » **In lakes, ponds, and reservoirs:** No min. size. Daily limit 5.

Char

- **Lake Trout:** No min. size. No daily limit.
- **Eastern Brook Trout (EBT):** No min. size. No daily limit.
- **Dolly Varden/Bull Trout:** Closed unless otherwise listed in Special Rules.

FOOD FISH

Common Carp:

No min. size. No daily limit. No possession limit. May also be taken by spear or bow-and-arrow. Open only during open game fish or salmon seasons.

Shad:

No min. size. No daily limit. No possession limit. Open only during open game fish or salmon seasons except Apr. 1-May 15: closed in the mainstem Columbia River downstream of Bonneville Dam.

Salmon:

Anglers may not continue to fish for salmon after the adult portion of the daily limit has been retained.

Possession limit — 2 daily limits in fresh form. An additional 40 pounds of salmon may be possessed in frozen or processed form (see pages 18 and 20). Atlantic salmon may be retained during any open trout or salmon fishery. There is no size limit or daily limit for Atlantic salmon.

Forage Fish:

Forage Fish: No min. size. Daily limit is 10 lbs. in the aggregate with herring, sardines, sand lance, anchovies, and all species of smelt (including surf smelt, eulachon, longfin smelt, night smelt, or whitebait). Possession limit — 2 daily limits in fresh form. Additional smelt may be possessed in a frozen or processed form. All smelt caught must be kept and count toward the daily limit. Smelt may be taken by dip net. Each smelt harvester must use a separate container to hold their catch and the container must be in the harvester's presence or identified with the harvester's name. **Statewide closure of eulachon (Columbia River smelt):** Eulachon may not be retained unless authorized by emergency rule. Check the Cowlitz River smelt fishing webpage (<https://wdfw.wa.gov/fishing/regulations/smelt>) for announcements from January through March. Fishing for other smelt species is open in all rivers — except the Columbia River and its tributaries — only during open game fish or salmon seasons, unless otherwise specified in special rules.

White Sturgeon:

Columbia River from Bonneville Dam upstream to McNary Dam including tributaries: Min. size 38" fork length in waters downstream of The Dalles Dam, and min. size 43" fork length in waters upstream of The Dalles Dam. Max. size 54" fork length. Daily limit 1. Possession limit: is 2 daily limits in a fresh, frozen or processed form. Annual limit 2 sturgeon statewide per license year (April 1-March 31). Unless specifically noted in special rules, open only during open game fish or salmon seasons. **Please note rules on page 24.**

Columbia River from Bonneville Dam Downstream, and from McNary Dam to Chief Joseph Dam, Snake River, coastal, and Puget Sound waters including their tributaries: Catch-and-release only. Open only during open game fish or salmon seasons unless specifically noted in special rules. **Please note rules on page 24.**

Green Sturgeon:

It is unlawful to fish for or retain green sturgeon.

OTHER

Lamprey:

It is unlawful to take, fish for, or possess Pacific lamprey, western brook lamprey, or river lamprey or to use any species of lamprey as fishing bait.

Northern Pike:

No min. size. No daily limit. No possession limit. Must be dead before being removed from riparian area (immediate vicinity of water body).

Other Fish Not Classified as Game Fish or Food Fish:

Closed. See definitions on page 18.

Bullfrogs:

(no license required) No min. size. No daily limit. Must be taken by angling, hand-dip netting, spear- ing (gigging), or with bow-and-arrow.

FISH LINCOLN COUNTY



You can catch over 30 species of fish on Lake Roosevelt...and it's open all year! Over 50,000 acres of water and 312 miles of shoreline! An Anglers dream!

www.lakerooseveltandmore.com

Puget Sound and Coastal Rivers

Special Rules



| SPECIES | DATE | ADDITIONAL RULES |
|--|----------------------------------|---|
| ANDERSON CREEK - KITSAP CO. | | |
| All species | | Selective gear rules. |
| Trout | Sat. before Memorial Day-Oct. 31 | Statewide min. size/daily limit. Except: release cut-throat trout and wild rainbow trout. |
| Other game fish | Sat. before Memorial Day-Oct. 31 | Statewide min. size/daily limit. |
| BAINBRIDGE ISLAND STREAMS - KITSAP CO. | | |
| all streams on Bainbridge Island | | |
| All species | | Selective gear rules. |
| Trout | Sat. before Memorial Day-Oct. 31 | Statewide min. size/daily limit. Except: cutthroat trout and wild rainbow trout: min. size 14". |
| Other game fish | Sat. before Memorial Day-Oct. 31 | Statewide min. size/daily limit. |
| BAKER RIVER - SKAGIT/WHATCOM CO. | | |
| from mouth to the lower Baker Dam | | |
| All species | | CLOSED WATERS. |
| BEAR CREEK - CLALLAM CO. | | |
| (Bogachiel Tributary) | | |
| All species | | Only 1 single-point barbless hook allowed. Bait prohibited. |
| Trout | Sat. before Memorial Day-Oct. 31 | Statewide min. size/daily limit. Except: release wild rainbow trout. |
| Other game fish | Sat. before Memorial Day-Oct. 31 | Statewide min. size/daily limit. |
| BEAR CREEK - CLALLAM CO. | | |
| (Sol Duc Tributary) | | |
| All species | | Bait prohibited. Only 1 single-point barbless hook allowed. |
| Trout | Sat. before Memorial Day-Oct. 31 | Statewide min. size/daily limit. Except: release cut-throat trout and wild rainbow trout. |
| Other game fish | Sat. before Memorial Day-Oct. 31 | Statewide min. size/daily limit. |
| BEAR RIVER - PACIFIC CO. | | |
| from mouth (Hwy. 101 Bridge) to Lime Quarry Rd. (approx. 2 river miles) CRC (305) | | |
| All species | Aug. 16-Nov. 30 | Anti-snagging rule. Night closure. Barbless hooks required. |
| Trout | Sat. before Memorial Day-Mar. 31 | Statewide min. size/daily limit. Except: cutthroat trout and wild rainbow trout: min. size 14". |
| Other game fish | Sat. before Memorial Day-Mar. 31 | Statewide min. size/daily limit. |
| Salmon | Sept. 1-Jan. 31 | Min. size 12". Daily limit 6 including no more than 2 adults. Release wild Chinook. |
| from Lime Quarry Rd. upstream to Longview Fiber Bridge CRC (305) | | |
| All species | | Selective gear rules. |
| | Aug. 16-Nov. 30 | Night closure. |
| Trout | Sat. before Memorial Day-Mar. 31 | Statewide min. size/daily limit. Except: cutthroat trout and wild rainbow trout: min. size 14". |
| Other game fish | Sat. before Memorial Day-Mar. 31 | Statewide min. size/daily limit. |
| BEAVER CREEK - CLALLAM CO. | | |
| from mouth upstream to Beaver Falls | | |
| All species | | Bait prohibited. Only 1 single-point barbless hook allowed. |
| Trout | Sat. before Memorial Day-Oct. 31 | Statewide min. size/daily limit. Except: release cut-throat trout and wild rainbow trout. |
| Other game fish | Sat. before Memorial Day-Oct. 31 | Statewide min. size/daily limit. |
| BEAVER PONDS - KITSAP CO. | | |
| Beaver ponds on Tahuya Peninsula west of Hwy. 3 | | |
| Trout | 4th Sat. in Apr.-Oct. 31 | No min. size. Daily limit 2. |
| Other game fish | 4th Sat. in Apr.-Oct. 31 | Statewide min. size/daily limit. |
| BEAVER PONDS - KITSAP CO. | | |
| Beaver ponds east of Hwy. 3 | | |
| Trout | First Sat. in June-Oct 31 | No min. size. Daily limit 2. |

| SPECIES | DATE | ADDITIONAL RULES |
|---|----------------------------------|--|
| Other game fish | First Sat. in June-Oct. 31 | Statewide min. size/daily limit. |
| BIG BEAVER CREEK - WHATCOM CO. | | |
| from 1/4 mile upstream of Ross Lake markers to headwaters, including tributary streams and beaver ponds | | |
| All species | | Selective gear rules. |
| Trout | July 1-Oct. 31 | Statewide min. size/daily limit. Except: release cut-throat trout and wild rainbow trout. |
| Other game fish | July 1-Oct. 31 | Statewide min. size/daily limit. |
| BIG BEEF CREEK - KITSAP CO. | | |
| within 100' of the Seabeck Hwy. NW Big Beef Creek Bridge | | |
| All species | | Selective gear rules. Internal combustion motors prohibited. |
| | Aug. 1-Aug. 31 | CLOSED WATERS. |
| Trout | Sat. before Memorial Day-July 31 | Statewide min. size/daily limit. Except: release cut-throat trout and wild rainbow trout. |
| Other game fish | Sat. before Memorial Day-July 31 | Statewide min. size/daily limit. |
| from Seabeck Hwy. Bridge to Lake Symington | | |
| All species | | Internal combustion motors prohibited. Selective gear rules. |
| Trout | Sat. before Memorial Day-Aug. 31 | Statewide min. size/daily limit. Except: release cut-throat trout and wild rainbow trout. |
| Other game fish | Sat. before Memorial Day-Aug. 31 | Statewide min. size/daily limit. |
| from Lake Symington upstream | | |
| All species | | Selective gear rules. |
| Trout | Sat. before Memorial Day-Oct. 31 | Statewide min. size/daily limit. Except: release cut-throat trout and wild rainbow trout. |
| Other game fish | Sat. before Memorial Day-Oct. 31 | Statewide min. size/daily limit. |
| BIG MISSION CREEK - KITSAP/MASON CO. | | |
| All species | | Selective gear rules. |
| Trout | Sat. before Memorial Day-Oct. 31 | Statewide min. size/daily limit. Except: release cut-throat trout and wild rainbow trout. |
| Other game fish | Sat. before Memorial Day-Oct. 31 | Statewide min. size/daily limit. |
| BIG QUILCENE RIVER - JEFFERSON CO. | | |
| from the mouth to the downstream terminus of WDFW public access easement (lat. 47.81675, long. -122.89056) CRC (812) | | |
| All species | | Internal combustion motors prohibited. WDFW access easement is from Hwy. 101 Bridge downstream approx. 1 mile on north side of the river only. |
| | Sat. before Memorial Day-Aug. 15 | Selective gear rules. |
| Trout | Sat. before Memorial Day-Aug. 15 | Statewide min. size/daily limit. Except: release cut-throat trout and wild rainbow trout. |
| Other game fish | Sat. before Memorial Day-Aug. 15 | Statewide min. size/daily limit. |
| Salmon | Aug. 16-Aug. 31 | Min. size 12". Daily limit 4. Anti-snagging rule. Night closure. Release all salmon other than coho. |
| from the downstream terminus (lat. 47.81675, long. -122.89056) of WDFW public access easement to Hwy. 101 Bridge | | |
| All species | | WDFW access easement is from Hwy. 101 Bridge downstream approx. 1 mile on north side of the river only. Internal combustion motors prohibited. |
| | Sat. before Memorial Day-Aug. 15 | Selective gear rules. |
| Trout | Sat. before Memorial Day-Aug. 15 | Statewide min. size/daily limit. Except: release cut-throat trout and wild rainbow trout. |
| Other game fish | Sat. before Memorial Day-Aug. 15 | Statewide min. size/daily limit. |
| Salmon | Aug. 16-Oct. 31 | Min. size 12". Daily limit 4. Anti-snagging rule. Night closure. Release all salmon other than coho. |

| SPECIES | DATE | ADDITIONAL RULES |
|--|---|--|
| from Hwy. 101 Bridge to the weir at Quilcene National Fish Hatchery | | |
| All species | | CLOSED WATERS. |
| from the weir at Quilcene National Fish Hatchery to upper boundary of Falls View Campground CRC (812) | | |
| All species | | Selective gear rules. |
| Trout | Sat. before Memorial Day-Oct. 31 | Statewide min. size/daily limit. Except: release cut-throat trout and wild rainbow trout. |
| Other game fish | Sat. before Memorial Day-Oct. 31 | Statewide min. size/daily limit. |
| BIG RIVER - CLALLAM CO. | | |
| outside Olympic National Park CRC (386) | | |
| All species | | Selective gear rules. |
| Trout | Jan. 1-Last Day of Feb. | Statewide min. size/daily limit. Except: cutthroat trout and wild rainbow trout: min. size 14". |
| | Sat. before Memorial Day-Oct. 15 | Statewide min. size/daily limit. Except: cutthroat trout and wild rainbow trout: min. size 14". |
| Other game fish | Jan. 1-Last Day of Feb. Sat. before Memorial Day-Oct. 15 | Statewide min. size/daily limit. Statewide min. size/daily limit. |
| BIG RIVER TRIBUTARIES - CLALLAM CO. | | |
| outside Olympic National Park | | |
| All game fish | Sat. before Memorial Day-Oct. 15 | Statewide min. size/daily limit. |
| BIG SOOS CREEK - KING CO. | | |
| from mouth to hatchery rack CRC (748) | | |
| Trout | Sat. before Memorial Day-Aug. 31 | Statewide min. size/daily limit. Except: cutthroat trout and wild rainbow trout: min. size 14". |
| Other game fish | Sat. before Memorial Day-Aug. 31 | Statewide min. size/daily limit. |
| BLACK RIVER - GRAYS HARBOR/THURSTON CO. | | |
| from mouth to bridge on 128th Ave. SW (west of Littlerock) CRC (706) | | |
| All species | | Anti-snagging rule. Barbless hooks required. Night closure. |
| Trout | Sat. before Memorial Day-Oct. 31 | Statewide min. size/daily limit. Except: cutthroat trout and wild rainbow trout: min. size 14". |
| Other game fish | Sat. before Memorial Day-Oct. 31 | Statewide min. size/daily limit. |
| Salmon | Oct. 1-Oct. 31 | Min. size 12". Daily limit 6 including no more than 2 adults. Release adult Chinook. |
| | Nov. 1-Dec. 31 | Min. size 12". Daily limit 6 including no more than 1 adult. Release Chinook. |
| BLACKJACK CREEK - KITSAP CO. | | |
| East Kitsap Stream | | |
| All species | | Selective gear rules. |
| Trout | Sat. before Memorial Day-Aug. 31 | Statewide min. size/daily limit. Except: release cut-throat trout and wild rainbow trout. |
| Other game fish | Sat. before Memorial Day-Aug. 31 | Statewide min. size/daily limit. |
| BOGACHIEL RIVER - CLALLAM CO. | | |
| from mouth to Hwy. 101 Bridge CRC (398) | | |
| All species | | Internal combustion motors prohibited. Only 1 single-point barbless hook allowed. |
| | Feb. 16-Apr. 30 | Bait prohibited. |
| | Sat. before Memorial Day-Aug. 31 | Bait prohibited. |
| Trout | Sat. before Memorial Day-Apr. 30 | Statewide min. size/daily limit. Except: cutthroat trout min. size 14". Release wild rainbow trout. |
| Steelhead (hatchery) | Mar. 1-Apr. 30 Sat. before Memorial Day-Oct. 31 | Statewide min. size/daily limit. Statewide min. size/daily limit. |
| | Nov. 1-Last Day of Feb. | Min. size 20". Daily limit 3. |
| Other game fish | Sat. before Memorial Day-Apr. 30 | Statewide min. size/daily limit. |
| Salmon | July 1-Aug. 31 | Min. size 12". Daily 2. Release wild adult Chinook and wild adult coho. |
| | Sept. 1-Sept. 15 | Min. size 12". Daily limit 3. Up to 2 adults including no more than 1 wild adult may be retained. Release wild adult coho and sockeye. |
| | Sept. 16-Dec. 15 | Min. size 12". Daily limit 3. Up to 2 adults including no more than 1 wild adult may be retained. Release sockeye. |
| from Hwy. 101 Bridge to forks CRC (400) | | |
| All species | | Only 1 single-point barbless hook allowed. Bait prohibited. Internal combustion motors prohibited. |
| Trout | Sat. before Memorial Day-Apr. 30 | Statewide min. size/daily limit. Except: cutthroat trout min. size 14". Release wild rainbow trout. |
| Other game fish | Sat. before Memorial Day-Apr. 30 | Statewide min. size/daily limit. |
| CALAWAH RIVER, NORTH FORK - CLALLAM CO. | | |
| CRC (400) | | |
| All species | | Bait prohibited. Only 1 single-point barbless hook allowed. |
| Trout | Sat. before Memorial Day-Oct. 31 | Statewide min. size/daily limit. Except: cutthroat trout min. size 14". Release wild rainbow trout. |
| Other game fish | Sat. before Memorial Day-Oct. 31 | Statewide min. size/daily limit. |
| CALAWAH RIVER, SOUTH FORK - CLALLAM CO. | | |
| from mouth to Olympic National Park boundary. CRC (400) | | |
| All species | | Internal combustion motors prohibited. Only 1 single-point barbless hook allowed. Bait prohibited. |
| Trout | Sat. before Memorial Day-Last Day of Feb. | Statewide min. size/daily limit. Except: cutthroat trout min. size 14". Release wild rainbow trout. |
| Other game fish | Sat. before Memorial Day-Last Day of Feb. | Statewide min. size/daily limit. |

(Continued on next column)

| SPECIES | DATE | ADDITIONAL RULES |
|---|--|--|
| BOGACHIEL RIVER - CLALLAM/JEFFERSON CO. | | |
| from Hwy. 101 Bridge to Olympic National Park boundary CRC (398) | | |
| All species | | Internal combustion motors prohibited. Only 1 single-point barbless hook allowed. Bait prohibited. |
| Trout | Sat. before Memorial Day-Apr. 30 | Statewide min. size/daily limit. Except: cutthroat trout min. size 14". Release wild rainbow trout. |
| Other game fish | Sat. before Memorial Day-Apr. 30 | Statewide min. size/daily limit. |
| BOISE CREEK - KING CO. | | |
| from mouth to Hwy. 410 crossing | | |
| All species | | CLOSED WATERS. |
| BOULDER RIVER - SNOHOMISH CO. | | |
| from mouth to Boulder Falls | | |
| All species | | Selective gear rules. |
| Trout | Nov. 1-Nov. 30 | Statewide min. size/daily limit. Except: release cut-throat trout and wild rainbow trout. |
| Other game fish | Nov. 1-Nov. 30 | Statewide min. size/daily limit. |
| BURLEY CREEK - KITSAP CO. | | |
| CRC (708) | | |
| All species | | Selective gear rules. |
| Trout | Sat. before Memorial Day-Oct. 31 | Statewide min. size/daily limit. Except: release cut-throat trout and wild rainbow trout. |
| Other game fish | Sat. before Memorial Day-Oct. 31 | Statewide min. size/daily limit. |
| CALAWAH RIVER - CLALLAM CO. | | |
| from mouth to Hwy. 101 Bridge CRC (400) | | |
| All species | | Internal combustion motors prohibited. Only 1 single-point barbless hook allowed. |
| | Feb. 16-Apr. 30 | Bait prohibited. |
| | Sat. before Memorial Day-Aug. 31 | Bait prohibited. |
| Trout | Sat. before Memorial Day-Apr. 30 | Statewide min. size/daily limit. Except: cutthroat trout min. size 14". Release wild rainbow trout. |
| Steelhead (hatchery) | Mar. 1-Apr. 30 Sat. before Memorial Day-Oct. 31 | Statewide min. size/daily limit. Statewide min. size/daily limit. |
| | Nov. 1-Last Day of Feb. | Min. size 20". Daily limit 3. |
| Other game fish | Sat. before Memorial Day-Apr. 30 | Statewide min. size/daily limit. |
| Salmon | July 1-Aug. 31 | Min. size 12". Daily 2. Release wild adult Chinook and wild adult coho. |
| | Sept. 1-Sept. 15 | Min. size 12". Daily limit 3. Up to 2 adults including no more than 1 wild adult may be retained. Release wild adult coho and sockeye. |
| | Sept. 16-Dec. 15 | Min. size 12". Daily limit 3. Up to 2 adults including no more than 1 wild adult may be retained. Release sockeye. |
| from Hwy. 101 Bridge to forks CRC (400) | | |
| All species | | Only 1 single-point barbless hook allowed. Bait prohibited. Internal combustion motors prohibited. |
| Trout | Sat. before Memorial Day-Apr. 30 | Statewide min. size/daily limit. Except: cutthroat trout min. size 14". Release wild rainbow trout. |
| Other game fish | Sat. before Memorial Day-Apr. 30 | Statewide min. size/daily limit. |
| CALAWAH RIVER, NORTH FORK - CLALLAM CO. | | |
| CRC (400) | | |
| All species | | Bait prohibited. Only 1 single-point barbless hook allowed. |
| Trout | Sat. before Memorial Day-Oct. 31 | Statewide min. size/daily limit. Except: cutthroat trout min. size 14". Release wild rainbow trout. |
| Other game fish | Sat. before Memorial Day-Oct. 31 | Statewide min. size/daily limit. |
| CALAWAH RIVER, SOUTH FORK - CLALLAM CO. | | |
| from mouth to Olympic National Park boundary. CRC (400) | | |
| All species | | Internal combustion motors prohibited. Only 1 single-point barbless hook allowed. Bait prohibited. |
| Trout | Sat. before Memorial Day-Last Day of Feb. | Statewide min. size/daily limit. Except: cutthroat trout min. size 14". Release wild rainbow trout. |
| Other game fish | Sat. before Memorial Day-Last Day of Feb. | Statewide min. size/daily limit. |

(Continued on next page)

PUGET SOUND AND COASTAL RIVERS SPECIAL RULES

| SPECIES | DATE | ADDITIONAL RULES |
|--|----------------------------------|--|
| CAMPBELL CREEK - MASON CO. | | |
| All species | | Selective gear rules. |
| Trout | Sat. before Memorial Day-Oct. 31 | Statewide min. size/daily limit. Except: release cut-throat trout and wild rainbow trout. |
| Other game fish | Sat. before Memorial Day-Oct. 31 | Statewide min. size/daily limit. |
| CANYON CREEK - SNOHOMISH CO. | | |
| (tributary to South Fork Stillaguamish) from mouth to forks (North Fork and South Fork) CRC (866) | | |
| All species | | Selective gear rules. |
| Trout | Nov. 1-Jan. 31 | Statewide min. size/daily limit. Except: release cut-throat trout and wild rainbow trout. |
| Other game fish | Nov. 1-Jan. 31 | Statewide min. size/daily limit. |
| from the forks (North Fork and South Fork) upstream | | |
| All species | | CLOSED WATERS. |
| CANYON RIVER - GRAYS HARBOR/MASON CO. | | |
| All species | | CLOSED WATERS. |
| CARBON RIVER - PIERCE CO. | | |
| from mouth to Voight Creek CRC (802) | | |
| All species | Sept. 1-Oct. 31 | Anti-snagging rule. Night closure. Barbless hooks required. |
| | Sept. 1-Sept. 30 | Open Wednesdays through Saturdays only. |
| Trout | Sept. 1-Oct. 31 | Statewide min. size/daily limit. Except: release cut-throat trout and wild rainbow trout. |
| Other game fish | Sept. 1-Oct. 31 | Statewide min. size/daily limit. |
| Salmon | Sept. 1-Oct. 31 | Min. size 12". Daily limit 6 including no more than 2 adults. Release wild Chinook and chum. |
| from Voight Creek to Hwy. 162 Bridge CRC (802) | | |
| All species | | CLOSED WATERS. |
| CASCADE CREEK - SAN JUAN CO. | | |
| from mouth to Mountain Lake | | |
| All species | | Selective gear rules. |
| Trout | Sat. before Memorial Day-Oct. 31 | Statewide min. size/daily limit. Except: release cut-throat trout and wild rainbow trout. |
| Other game fish | Sat. before Memorial Day-Oct. 31 | Statewide min. size/daily limit. |
| CASCADE RIVER - SKAGIT CO. | | |
| from mouth to Rockport-Cascade Rd. Bridge CRC (826) | | |
| All species | July 1-July 15 | Anti-snagging rule. Night closure. |
| | Sept. 17-Sept. 30 | Bait prohibited. Anti-snagging rule. Night closure. Barbless hooks required. Closed to all fishing Sundays, Mondays, and Tuesdays. |
| | Oct. 1-Oct. 31 | Anti-snagging rule. Night closure. Closed to all fishing Sundays, Mondays, and Tuesdays. |
| Dolly varden/ bull trout | July 1-July 15 | Min. size 20". May be retained as part of trout daily limit. |
| | Sept. 17-Oct. 31 | Min. size 20". May be retained as part of trout daily limit. |
| | Dec. 1-Jan. 31 | Min. size 20". May be retained as part of trout daily limit. |
| Other trout | July 1-July 15 | Statewide min. size/daily limit. Except: cutthroat trout and wild rainbow trout: min. size 14". |
| | Sept. 17-Oct. 31 | Statewide min. size/daily limit. Except: cutthroat trout and wild rainbow trout: min. size 14". |
| | Dec. 1-Jan. 31 | Statewide min. size/daily limit. Except: cutthroat trout and wild rainbow trout: min. size 14". |
| Other game fish | July 1-July 15 | Statewide min. size/daily limit. |
| | Sept. 17-Oct. 31 | Statewide min. size/daily limit. |
| | Dec. 1-Jan. 31 | Statewide min. size/daily limit. |
| Salmon | July 1-July 15 | Min. size 12". Daily limit 4 including no more than 2 adults. Release all salmon other than hatchery Chinook. |
| | Sept. 17-Oct. 31 | Min. size 12". Daily limit 4. Release all salmon other than coho. |
| from Rockport-Cascade Rd. Bridge upstream 300' CRC (826) | | |
| All species | | Selective gear rules. |
| Steelhead (hatchery) | Jan. 1-Jan. 31 | Statewide min. size/daily limit. |
| Other game fish | Jan. 1-Jan. 31 | Catch-and-release. |

(Continued on next column)

| SPECIES | DATE | ADDITIONAL RULES |
|---|---|---|
| from 300' upstream of Rockport-Cascade Rd. Bridge upstream CRC (826) | | |
| All species | | Selective gear rules. |
| Steelhead (hatchery) | June 1-Jan. 31 | Statewide min. size/daily limit. |
| Other game fish | June 1-Jan. 31 | Catch-and-release. |
| CASCADE WATER ALLIANCE CANAL - KING/PIERCE CO. | | |
| from R St. Bridge to Hwy. 410 Bridge at Buckley CRC (808) | | |
| All species | | CLOSED WATERS. |
| CEDAR CREEK - JEFFERSON CO. | | |
| outside Olympic National Park CRC (311) | | |
| All species | | Selective gear rules. |
| Trout | Sat. before Memorial Day-Last Day of Feb. | Statewide min. size/daily limit. Except: cutthroat trout and wild rainbow trout: min. size 14". |
| Other game fish | Sat. before Memorial Day-Last Day of Feb. | Statewide min. size/daily limit. |
| CEDAR RIVER - KING CO. | | |
| from mouth to Landsburg Rd. Bridge (RM 21.5) | | |
| All species | | Night closure. Selective gear rules. Internal combustion motors prohibited. |
| Trout | Sat. before Memorial Day-Aug. 31 | Statewide min. size/daily limit. Except: release cut-throat trout and wild rainbow trout. |
| Other game fish | Sat. before Memorial Day-Aug. 31 | Statewide min. size/daily limit. |
| from Landsburg Rd. Bridge upstream to the falls | | |
| All species | | CLOSED WATERS. |
| CHAMBERS CREEK - PIERCE CO. | | |
| from mouth (Burlington-Northern RR Bridge) to markers 400' below the Boise-Cascade Dam CRC (714) | | |
| All species | | Night closure. Selective gear rules. |
| Trout | Sat. before Memorial Day-Nov. 15 | Statewide min. size/daily limit. Except: release cut-throat trout and wild rainbow trout. |
| Other game fish | Sat. before Memorial Day-Nov. 15 | Statewide min. size/daily limit. |
| Salmon | July 1-Nov. 15 | Min. size 12". Daily limit 6 including no more than 4 adults. Release wild coho, wild Chinook and chum. |
| from markers 400' below the Boise-Cascade Dam to the dam | | |
| All species | | CLOSED WATERS. |
| from Boise-Cascade Dam to Steilacoom Lake CRC (714) | | |
| All species | | Night closure. Selective gear rules. |
| Trout | Sat. before Memorial Day-Oct. 31 | Statewide min. size/daily limit. Except: release cut-throat trout and wild rainbow trout. |
| Other game fish | Sat. before Memorial Day-Oct. 31 | Statewide min. size/daily limit. |
| CHANNEL CREEK - WHATCOM CO. | | |
| (Baker River tributary) | | |
| All game fish | Sat. before Memorial Day-Aug. 31 | Statewide min. size/daily limit. |
| CHAPLAIN CREEK - SNOHOMISH CO. | | |
| (tributary to Sultan River) from above waterfall near mouth upstream including all tributaries and beaver ponds | | |
| All species | | CLOSED WATERS. |
| CHEHALIS RIVER - GRAYS HARBOR CO. | | |
| from the mouth (Hwy. 101 Bridge in Aberdeen) to Fuller Bridge (Keys Rd.) including all channels, sloughs, and interconnected waterways CRC (317) | | |
| All species | Aug. 1-Nov. 30 | Single-point barbless hooks required. |
| | Aug. 1-Dec. 31 | Two-Pole allowed. |
| Trout | Sat. before Memorial Day-Apr. 15 | Statewide min. size/daily limit. Except: cutthroat trout and wild rainbow trout: min. size 14". |
| Other game fish | Sat. before Memorial Day-Apr. 15 | Statewide min. size/daily limit. |
| Salmon | Aug. 1-Sept. 15 | Min. size 12". Daily limit 6. Release adults. |
| | Sept. 16-Oct. 31 | Min. size 12". Daily limit 6 including no more than 2 adults. Release adult Chinook. |
| | Nov. 1-Dec. 31 | Min. size 12". Daily limit 6 including no more than 1 adult. Release Chinook. |

(Continued on next page)

| SPECIES | DATE | ADDITIONAL RULES |
|--|-----------------------------------|---|
| from Fuller Bridge (Keys Rd.) to South Elma Bridge (Wakefield Rd.) CRC (317) | | |
| All species | Aug. 1-Nov. 30 | Single-point barbless hooks required. |
| | Aug. 1-Dec. 31 | Two-Pole allowed. |
| | Aug. 1-Sept. 15 | Bait prohibited. |
| Trout | Sat. before Memorial Day-Apr. 15 | Statewide min. size/daily limit. Except: cutthroat trout and wild rainbow trout: min. size 14". |
| Other game fish | Sat. before Memorial Day-Apr. 15 | Statewide min. size/daily limit. |
| Salmon | Aug. 1-Sept. 15 | Min. size 12". Daily limit 6. Release adults. |
| | Sept. 16-Sept. 30 | Closed. |
| | Oct. 1-Oct. 31 | Min. size 12". Daily limit 6 including no more than 2 adults. Release adult Chinook. |
| | Nov. 1-Dec. 31 | Min. size 12". Daily limit 6 including no more than 1 adult. Release Chinook. |
| from South Elma Bridge (Wakefield Rd.) to the Black River CRC (317) | | |
| All species | Aug. 1-Nov. 30 | Single-point barbless hooks required. |
| Trout | Sat. before Memorial Day-Apr. 15 | Statewide min. size/daily limit. Except: cutthroat trout and wild rainbow trout: min. size 14". |
| Other game fish | Sat. before Memorial Day-Apr. 15 | Statewide min. size/daily limit. |
| Salmon | Oct. 1-Oct. 31 | Min. size 12". Daily limit 6 including no more than 2 adults. Release adult Chinook. |
| | Nov. 1-Dec. 31 | Min. size 12". Daily limit 6 including no more than 1 adult. Release Chinook. |
| from the Black River to the high bridge on Weyerhaeuser 1000 line CRC (315) | | |
| All species | Aug. 16-Nov. 30 | Single-point barbless hooks required. |
| Trout | Sat. before Memorial Day-Apr. 15 | Statewide min. size/daily limit. Except: cutthroat trout and wild rainbow trout: min. size 14". |
| Other game fish | Sat. before Memorial Day-Apr. 15 | Statewide min. size/daily limit. |
| Salmon | Oct. 1-Oct. 31 | Min. size 12". Daily limit 6 including no more than 2 adults. Release adult Chinook. |
| | Nov. 1-Dec. 31 | Min. size 12". Daily limit 6 including no more than 1 adult. Release Chinook. |
| from high bridge on Weyerhaeuser 1000 line approx. 400 yards downstream of Roger Creek (south of Pe Ell) upstream including all forks CRC (315) | | |
| All species | | Selective gear rules. |
| Trout | Sat. before Memorial Day-Apr. 15 | Statewide min. size/daily limit. Except: release cutthroat trout and wild rainbow trout. |
| Other game fish | Sat. before Memorial Day-Apr. 15 | Statewide min. size/daily limit. |
| CHEHALIS RIVER, SOUTH FORK - LEWIS CO. | | |
| from mouth to Boistfort Rd. Bridge near Boistfort school CRC (319) | | |
| Trout | Sat. before Memorial Day-Apr. 15 | Statewide min. size/daily limit. Except: cutthroat trout and wild rainbow trout: min. size 14". |
| Other game fish | Sat. before Memorial Day-Apr. 15 | Statewide min. size/daily limit. |
| CHERRY CREEK - KING CO. | | |
| from mouth to Cherry Creek Falls | | |
| All species | | Selective gear rules. |
| All game fish | Sat. before Memorial Day-Sept. 30 | Statewide min. size/daily limit. |
| CHICO CREEK - KITSAP CO. | | |
| All species | | Selective gear rules. |
| Trout | Sat. before Memorial Day-Aug. 31 | Statewide min. size/daily limit. Except: release cutthroat trout and wild rainbow trout. |
| Other game fish | Sat. before Memorial Day-Aug. 31 | Statewide min. size/daily limit. |
| CHIMACUM CREEK - JEFFERSON CO. | | |
| from mouth to Ness's Corner Rd. | | |
| All species | | Selective gear rules. |
| Trout | Sat. before Memorial Day-Aug. 31 | Statewide min. size/daily limit. Except: release cutthroat trout and wild rainbow trout. |
| Other game fish | Sat. before Memorial Day-Aug. 31 | Statewide min. size/daily limit. |
| from Ness's Corner Rd. upstream, including all forks | | |
| All species | | Selective gear rules. |
| Trout | Sat. before Memorial Day-Oct. 31 | Statewide min. size/daily limit. Except: release cutthroat trout and wild rainbow trout. |

(Continued on next column)

| SPECIES | DATE | ADDITIONAL RULES |
|---|---|--|
| Other game fish | Sat. before Memorial Day-Oct. 31 | Statewide min. size/daily limit. |
| CHURCH CREEK - MASON CO. | | |
| from mouth to the bridge on U.S.F.S. Rd. #2361 | | |
| All species | | CLOSED WATERS. |
| CLALLAM RIVER - CLALLAM CO. | | |
| CRC (718) | | |
| All species | Sat. before Memorial Day-Jan. 31 | Selective gear rules. |
| Trout | Sat. before Memorial Day-Oct. 31 | Catch-and-release. |
| | Nov. 1-Jan. 31 | Statewide min. size/daily limit. Except: cutthroat trout and wild rainbow trout: min. size 14". |
| Other game fish | Sat. before Memorial Day-Oct. 31 | Catch-and-release. |
| | Nov. 1-Jan. 31 | Statewide min. size/daily limit. |
| CLARKS CREEK - PIERCE CO. | | |
| All species | | CLOSED WATERS. |
| CLEAR CREEK - KITSAP CO. | | |
| Dyes Inlet Stream | | |
| All species | | Selective gear rules. |
| Trout | Sat. before Memorial Day-Oct. 31 | Statewide min. size/daily limit. Except: release cutthroat trout and wild rainbow trout. |
| Other game fish | Sat. before Memorial Day-Oct. 31 | Statewide min. size/daily limit. |
| CLEARWATER RIVER - KING/PIERCE CO. | | |
| All species | | Selective gear rules. |
| Trout | Sat. before Memorial Day-Oct. 31 | Statewide min. size/daily limit. Except: release cutthroat trout and wild rainbow trout. |
| Other game fish | Sat. before Memorial Day-Oct. 31 | Statewide min. size/daily limit. |
| CLEARWATER RIVER - JEFFERSON CO. | | |
| from mouth to Snahapish River CRC (392) | | |
| All species | | Internal combustion motors prohibited. Only one barbless hook allowed. |
| | Feb. 16-Aug. 31 | Bait prohibited. |
| Trout | Sat. before Memorial Day-Apr. 15 | Statewide min. size/daily limit. Except: cutthroat trout min. size 14". Release wild rainbow trout. |
| Other game fish | Sat. before Memorial Day-Apr. 15 | Statewide min. size/daily limit. |
| Salmon | Sept. 1-Sept. 30 | Min. size 12". Daily limit 3. Up to 2 adults may be retained. Release Chinook and wild coho. |
| from Snahapish River upstream CRC (392) | | |
| All species | | Only one barbless hook allowed. Internal combustion motors prohibited. Bait prohibited. |
| Trout | Sat. before Memorial Day-Oct. 31 | Statewide min. size/daily limit. Except: cutthroat trout min. size 14". Release wild rainbow trout. |
| Other game fish | Sat. before Memorial Day-Oct. 31 | Statewide min. size/daily limit. |
| CLOQUALLUM CREEK - GRAYS HARBOR/MASON CO. | | |
| from mouth to the outlet at Stump Lake CRC (321) | | |
| Trout | Sat. before Memorial Day-Last Day of Feb. | Statewide min. size/daily limit. Except: cutthroat trout and wild rainbow trout: min. size 14". |
| Other game fish | Sat. before Memorial Day-Last Day of Feb. | Statewide min. size/daily limit. |
| COPALIS RIVER - GRAYS HARBOR CO. | | |
| from mouth to Carlisle Bridge CRC (339) | | |
| All species | Aug. 16-Nov. 30 | Single-point barbless hooks required. |
| Trout | Sat. before Memorial Day-Last Day of Feb. | Statewide min. size/daily limit. Except: cutthroat trout and wild rainbow trout: min. size 14". |
| Steelhead (hatchery) | Sat. before Memorial Day-Last Day of Feb. | Statewide min. size/daily limit. It is permissible to retain steelhead with a dorsal fin height of less than 2 1/8" or with an adipose or ventral fin clipped. |
| Other game fish | Sat. before Memorial Day-Last Day of Feb. | Statewide min. size/daily limit. |
| Salmon | Sept. 1-Oct. 31 | Min. size 12". Daily limit 6 including no more than 2 adults. Release adult Chinook. |
| | Nov. 1-Dec. 31 | Min. size 12". Daily limit 6 including no more than 1 adult. Release Chinook. |

(Continued on next page)

PUGET SOUND AND COASTAL RIVERS SPECIAL RULES

| SPECIES | DATE | ADDITIONAL RULES |
|--|---|---|
| from Carlisle Bridge upstream CRC (339) | | |
| Trout | Sat. before Memorial Day-Last Day of Feb. | Statewide min. size/daily limit. Except: cutthroat trout and wild rainbow trout: min. size 14". |
| Other game fish | Sat. before Memorial Day-Last Day of Feb. | Statewide min. size/daily limit. |
| COULTER CREEK - KITSAP/MASON CO. | | |
| All species | | Selective gear rules. |
| Trout | Sat. before Memorial Day-Oct. 31 | Statewide min. size/daily limit. Except: release cutthroat trout and wild rainbow trout. |
| Other game fish | Sat. before Memorial Day-Oct. 31 | Statewide min. size/daily limit. |
| CRANBERRY CREEK - MASON CO. | | |
| All species | | Selective gear rules. |
| Trout | Sat. before Memorial Day-Oct. 31 | Statewide min. size/daily limit. Except: release cutthroat trout and wild rainbow trout. |
| Other game fish | Sat. before Memorial Day-Oct. 31 | Statewide min. size/daily limit. |
| CRESCENT CREEK - PIERCE CO. | | |
| All species | | Selective gear rules. |
| Trout | Sat. before Memorial Day-Oct. 31 | Statewide min. size/daily limit. Except: release cutthroat trout and wild rainbow trout. |
| Other game fish | Sat. before Memorial Day-Oct. 31 | Statewide min. size/daily limit. |
| CRIM CREEK - LEWIS/PACIFIC CO. | | |
| All species | | CLOSED WATERS. |
| DAKOTA CREEK - WHATCOM CO. | | |
| from mouth (a line from the outermost headland of the south bank to a house at 1285 Runge Avenue, Blaine, Washington, approx. 1/4 mile downstream from the Blaine Rd. Bridge) to Giles Rd. Bridge CRC (724) | | |
| All species | | Selective gear rules. |
| All game fish | Sat. before Memorial Day-Dec. 31 | Statewide min. size/daily limit. |
| DEEP CREEK - CLALLAM CO. | | |
| CRC (726) | | |
| All species | | Selective gear rules. |
| Trout | Dec. 1-Jan. 31 | Statewide min. size/daily limit. Except: release cutthroat trout and wild rainbow trout. |
| Other game fish | Dec. 1-Jan. 31 | Statewide min. size/daily limit. |
| DEER CREEK - MASON CO. | | |
| All species | | Selective gear rules. |
| Trout | Sat. before Memorial Day-Oct. 31 | Statewide min. size/daily limit. Except: release cutthroat trout and wild rainbow trout. |
| Other game fish | Sat. before Memorial Day-Oct. 31 | Statewide min. size/daily limit. |
| DEER CREEK AND TRIBUTARIES - SNOHOMISH CO. | | |
| (tributary to North Fork Stillaguamish) | | |
| All species | | CLOSED WATERS. |
| DESCHUTES RIVER - THURSTON CO. | | |
| from Old Hwy. 99 Bridge upstream CRC (728) | | |
| All species | | Selective gear rules. |
| Trout | Year-round | Statewide min. size/daily limit. Except: release cutthroat trout and wild rainbow trout. |
| Other game fish | Year-round | Statewide min. size/daily limit. |
| Salmon | Year-round | Min. size 12". Daily limit 6 including no more than 2 adults. Release coho. |
| DEWATTO RIVER - MASON CO. | | |
| from mouth to Dewatto-Holly Rd. Bridge CRC (732) | | |
| All species | | Selective gear rules. |
| Trout | Sat. before Memorial Day-Aug. 15 | Statewide min. size/daily limit. Except: release cutthroat trout and wild rainbow trout. |
| Other game fish | Sat. before Memorial Day-Aug. 15 | Statewide min. size/daily limit. |
| from Dewatto-Holly Rd. Bridge upstream CRC (732) | | |
| All species | | Selective gear rules. |
| Trout | Sat. before Memorial Day-Oct. 31 | Statewide min. size/daily limit. Except: release cutthroat trout and wild rainbow trout. |
| Other game fish | Sat. before Memorial Day-Oct. 31 | Statewide min. size/daily limit. |

(Continued on next column)

| SPECIES | DATE | ADDITIONAL RULES |
|--|----------------------------------|--|
| DICKEY RIVER - CLALLAM CO. | | |
| from Olympic National Park boundary upstream to the confluence of the east and west forks CRC (402) | | |
| All species | | Only 1 single-point barbless hook allowed. Internal combustion motors prohibited. |
| | Feb. 16-Apr. 30 | Bait prohibited. |
| | Sat. before Memorial Day-Aug. 31 | Bait prohibited. |
| Trout | Sat. before Memorial Day-Apr. 30 | Statewide min. size/daily limit. Except: cutthroat trout min. size 14". Release wild rainbow trout. |
| Other game fish | Sat. before Memorial Day-Apr. 30 | Statewide min. size/daily limit. |
| Salmon | July 1-Aug. 31 | Min. size 12". Daily limit 2. Release wild adult Chinook and wild adult coho. |
| | Sept. 1-Sept. 15 | Min. size 12". Daily limit 3. Up to 2 adults including no more than 1 wild adult may be retained. Release wild adult coho and sockeye. |
| | Sept. 16-Dec. 15 | Min. size 12". Daily limit 3. Up to 2 adults including no more than 1 wild adult may be retained. Release sockeye. |
| DICKEY RIVER, EAST FORK AND WEST FORK - CLALLAM CO. | | |
| CRC (402) | | |
| All species | | Only 1 single-point barbless hook allowed. Bait prohibited. Internal combustion motors prohibited. |
| Trout | Sat. before Memorial Day-Mar. 31 | Statewide min. size/daily limit. Except: cutthroat trout min. size 14". Release wild rainbow trout. |
| Other game fish | Sat. before Memorial Day-Mar. 31 | Statewide min. size/daily limit. |
| DOGFISH CREEK - KITSAP CO. | | |
| North Kitsap stream | | |
| All species | | Selective gear rules. |
| Trout | Sat. before Memorial Day-Oct. 31 | Statewide min. size/daily limit. Except: release cutthroat trout and wild rainbow trout. |
| Other game fish | Sat. before Memorial Day-Oct. 31 | Statewide min. size/daily limit. |
| DOSEWALLIPS RIVER - JEFFERSON CO. | | |
| from mouth to BPA overhead distribution lines CRC (734) | | |
| All species | Sat. before Memorial Day-Aug. 31 | Selective gear rules. |
| Trout | Sat. before Memorial Day-Aug. 31 | Statewide min. size/daily limit. Except: release cutthroat trout and wild rainbow trout. |
| Other game fish | Sat. before Memorial Day-Aug. 31 | Statewide min. size/daily limit. |
| Salmon | Nov. 1-Dec. 15 | Min. size 12". Daily limit 2. Release all salmon other than chum. |
| from BPA overhead distribution lines to the Olympic National Park boundary about 3/4 mile downstream of falls CRC (734) | | |
| All species | Sat. before Memorial Day-Aug. 31 | Selective gear rules. |
| Trout | Sat. before Memorial Day-Aug. 31 | Statewide min. size/daily limit. Except: release cutthroat trout and wild rainbow trout. |
| Other game fish | Sat. before Memorial Day-Aug. 31 | Statewide min. size/daily limit. |
| DUCKABUSH RIVER - JEFFERSON CO. | | |
| from mouth to BPA #1 overhead distribution line CRC (736) | | |
| All species | Sat. before Memorial Day-Aug. 31 | Selective gear rules. |
| Trout | Sat. before Memorial Day-Aug. 31 | Statewide min. size/daily limit. Except: release cutthroat trout and wild rainbow trout. |
| Other game fish | Sat. before Memorial Day-Aug. 31 | Statewide min. size/daily limit. |
| Salmon | Nov. 1-Dec. 15 | Min. size 12". Daily limit 2. Release all salmon other than chum. |
| from BPA #1 overhead distribution line to the Olympic National Park boundary CRC (736) | | |
| Trout | Sat. before Memorial Day-Aug. 31 | Statewide min. size/daily limit. Selective gear rules. Except: release cutthroat trout and wild rainbow trout. |
| Other game fish | Sat. before Memorial Day-Aug. 31 | Statewide min. size/daily limit. Selective gear rules. |
| DUNGENESS RIVER - CLALLAM CO. | | |
| from mouth to Gray Wolf River at Dungeness Forks Campground CRC (738) | | |
| Trout | Oct. 23-Jan. 31 | Statewide min. size/daily limit. Except: cutthroat trout and wild rainbow trout: min. size 14". |

(Continued on next page)

| SPECIES | DATE | ADDITIONAL RULES |
|--|---|---|
| Other game fish | Oct. 23-Jan. 31 | Statewide min. size/daily limit. |
| Salmon | Oct. 23-Nov. 30 | Min. size 12". Daily limit 4. Release all salmon other than hatchery coho. |
| EAST TWIN RIVER - CLALLAM CO. | | |
| All game fish | Sat. before Memorial Day-Oct. 31 | Selective gear rules. Catch-and-release. |
| EGLON CREEK - KITSAP CO. | | |
| (Silver Creek) | | |
| All species | | Selective gear rules. |
| Trout | Sat. before Memorial Day-Oct. 31 | Statewide min. size/daily limit. Except: release cutthroat trout and wild rainbow trout. |
| Other game fish | Sat. before Memorial Day-Oct. 31 | Statewide min. size/daily limit. |
| ELK CREEK - LEWIS/PACIFIC CO. | | |
| CRC (320) | | |
| All game fish | Jan. 1-Mar. 31 | Statewide min. size/daily limit. |
| | Sat. before Memorial Day-Sept. 30 | Statewide min. size/daily limit. |
| ELK RIVER - GRAYS HARBOR CO. | | |
| from mouth (Hwy. 105 Bridge) to the confluence of Middle Branch CRC (342) | | |
| All species | Aug. 16-Nov. 30 | Single-point barbless hooks required. |
| Trout | Sat. before Memorial Day-Last Day of Feb. | Statewide min. size/daily limit. Except: cutthroat trout and wild rainbow trout: min. size 14". |
| Other game fish | Sat. before Memorial Day-Last Day of Feb. | Statewide min. size/daily limit. |
| Salmon | Oct. 1-Oct. 31 | Min. size 12". Daily limit 6 including no more than 2 adults. Release adult Chinook. |
| | Nov. 1-Dec. 31 | Min. size 12". Daily limit 6 including no more than 1 adult. Release Chinook. |
| from confluence of Middle Branch upstream CRC (342) | | |
| Trout | Sat. before Memorial Day-Last Day of Feb. | Statewide min. size/daily limit. Except: cutthroat trout and wild rainbow trout: min. size 14". |
| Other game fish | Sat. before Memorial Day-Last Day of Feb. | Statewide min. size/daily limit. |
| ELSON CREEK - MASON CO. | | |
| All species | | CLOSED WATERS. |
| ELWA RIVER AND TRIBUTARIES - CLALLAM/JEFFERSON CO. | | |
| Elwha River and all tributaries CRC (742) | | |
| All species | | CLOSED WATERS. |
| FINNEY CREEK - SKAGIT CO. | | |
| from mouth to USFS 17 Rd. Bridge | | |
| All species | | CLOSED WATERS. |
| FISHER CREEK SLOUGH - SKAGIT CO. | | |
| (Hill Ditch) mouth to I-5 Bridge | | |
| Trout | Sat. before Memorial Day-Oct. 31 | Statewide min. size/daily limit. Except: cutthroat trout and wild rainbow trout: min. size 14". |
| Other game fish | Sat. before Memorial Day-Oct. 31 | Statewide min. size/daily limit. |
| FORK CREEK - PACIFIC CO. | | |
| All species | Year-round | Closed. |
| FULTON CREEK - JEFFERSON CO. | | |
| from mouth to falls at river mile 0.8 | | |
| All species | | Selective gear rules. |
| Trout | Sat. before Memorial Day-Oct. 31 | Statewide min. size/daily limit. Except: release cutthroat trout and wild rainbow trout. |
| Other game fish | Sat. before Memorial Day-Oct. 31 | Statewide min. size/daily limit. |
| GOLDSBOROUGH CREEK AND TRIBUTARIES - MASON CO. | | |
| All species | | Selective gear rules. |
| Trout | Sat. before Memorial Day-Oct. 31 | Statewide min. size/daily limit. Except: release cutthroat trout and wild rainbow trout. |
| Other game fish | Sat. before Memorial Day-Oct. 31 | Statewide min. size/daily limit. |
| GOODMAN CREEK - JEFFERSON CO. | | |
| outside Olympic National Park CRC (345) | | |
| All species | | Selective gear rules. |

(Continued on next column)

| SPECIES | DATE | ADDITIONAL RULES |
|--|---|---|
| Trout | Sat. before Memorial Day-Last Day of Feb. | Statewide min. size/daily limit. Except: cutthroat trout and wild rainbow trout: min. size 14". |
| Other game fish | Sat. before Memorial Day-Last Day of Feb. | Statewide min. size/daily limit. |
| GORST CREEK - KITSAP CO. | | |
| All species | | Selective gear rules. |
| Trout | Sat. before Memorial Day-Aug. 31 | Statewide min. size/daily limit. Except: release cutthroat trout and wild rainbow trout. |
| Other game fish | Sat. before Memorial Day-Aug. 31 | Statewide min. size/daily limit. |
| GRAY WOLF RIVER - CLALLAM CO. | | |
| from mouth to bridge at river mile 1 | | |
| All species | | CLOSED WATERS. |
| from bridge at river mile 1 upstream | | |
| All species | | Selective gear rules. |
| Trout | Sat. before Memorial Day-Oct. 31 | Statewide min. size/daily limit. Except: release cutthroat trout and wild rainbow trout. |
| Other game fish | Sat. before Memorial Day-Oct. 31 | Statewide min. size/daily limit. |
| GREEN (DUWAMISH) RIVER - KING CO. | | |
| from an East-West line extending through the southernmost tip of Harbor Island to Tukwila International Blvd./Old Hwy.99 CRC (746) | | |
| All species | Aug. 20-Dec. 31 | Night closure. Anti-snagging rule. |
| Trout | Sat. before Memorial Day-Dec. 31 | Statewide min. size/daily limit. Except: cutthroat trout and wild rainbow trout: min. size 14". |
| Other game fish | Sat. before Memorial Day-Dec. 31 | Statewide min. size/daily limit. |
| Salmon | Aug. 20-Dec. 31 | Min. size 12". Daily limit 6 including no more than 3 of any combination of adult coho and chum. Release Chinook. |
| from Tukwila International Blvd./Old Hwy. 99 to South 212th St. Bridge CRC (746) | | |
| All species | Aug. 20-Dec. 31 | Night closure. Anti-snagging rule. |
| Trout | Sat. before Memorial Day-Dec. 31 | Statewide min. size/daily limit. Except: cutthroat trout and wild rainbow trout: min. size 14". |
| Other game fish | Sat. before Memorial Day-Dec. 31 | Statewide min. size/daily limit. |
| Salmon | Aug. 20-Dec. 31 | Min. size 12". Daily limit 6. Up to 2 Chinook total may be retained; up to 3 chum may be retained; up to 3 adult coho may be retained. A combination of no more than 3 total of adult coho, chum and Chinook may be retained. Anglers must retain the first 2 legally landed Chinook. |
| from 212th St. Bridge to the Highway 18 Eastbound bridge CRC (746) | | |
| All species | Sept. 16-Dec. 31 | Anti-snagging rule. Night closure. |
| Trout | Sat. before Memorial Day-Dec. 31 | Statewide min. size/daily limit. Except: cutthroat trout and wild rainbow trout: min. size 14". |
| Other game fish | Sat. before Memorial Day-Dec. 31 | Statewide min. size/daily limit. |
| Salmon | Sept. 16-Dec. 31 | Min. size 12". Daily limit 6 including no more than 3 of any combination of adult coho and chum. Release Chinook. |
| from the Hwy. 18 Eastbound bridge to the Auburn Black Diamond Rd. Bridge CRC (746) | | |
| All species | | CLOSED WATERS. |
| from the Auburn-Black Diamond Rd. Bridge to 150' downstream of Keta (Crisp) Creek CRC (746) | | |
| All species | Nov. 1-Dec. 31 | Night closure. Anti-snagging rule. |
| Trout | Sat. before Memorial Day-Dec. 31 | Statewide min. size/daily limit. Except: cutthroat trout and wild rainbow trout: min. size 14". |
| Other game fish | Sat. before Memorial Day-Dec. 31 | Statewide min. size/daily limit. |
| Salmon | Nov. 1-Dec. 31 | Min. size 12". Daily limit 6 including no more than 3 of any combination adult coho and chum. Release Chinook. |
| from 150' downstream of the mouth of Keta (Crisp) Creek to 150' upstream | | |
| All species | | CLOSED WATERS. |
| from 150' upstream of Keta (Crisp) Creek to the Tacoma Municipal boundary marker (1.3 miles downstream of Tacoma Headworks Dam) CRC (746) | | |
| All species | Nov. 1-Dec. 31 | Anti-snagging rule. Night closure. |
| Trout | Sat. before Memorial Day-Dec. 31 | Statewide min. size/daily limit. Except: cutthroat trout and wild rainbow trout: min. size 14". |
| Other game fish | Sat. before Memorial Day-Dec. 31 | Statewide min. size/daily limit. |
| Salmon | Nov. 1-Dec. 31 | Min. size 12". Daily limit 6 including no more than 3 of any combination adult coho and chum. Release Chinook. |

(Continued on next page)

PUGET SOUND AND COASTAL RIVERS SPECIAL RULES

| SPECIES | DATE | ADDITIONAL RULES |
|---|----------------------------------|--|
| from the Tacoma Municipal Watershed Boundary Marker (1.3 miles downstream of Tacoma Headworks Dam) to Friday Creek CRC (746) | | |
| All species | | CLOSED WATERS. |
| GREENWATER RIVER - KING/PIERCE CO. | | |
| from mouth to Greenwater Lakes | | |
| Whitefish | Dec. 1-Last Day of Feb. | Statewide min. size/daily limit. Whitefish gear rules. Open for whitefish only. |
| GROVERS CREEK - KITSAP CO. | | |
| North Kitsap stream | | |
| All species | | Selective gear rules. |
| Trout | Sat. before Memorial Day-Aug. 31 | Statewide min. size/daily limit. Except: release cutthroat trout and wild rainbow trout. |
| Other game fish | Sat. before Memorial Day-Aug. 31 | Statewide min. size/daily limit. |
| HAMMA HAMMA RIVER - MASON CO. | | |
| from mouth to 400' below falls | | |
| All species | | Selective gear rules. |
| Trout | Sat. before Memorial Day-Aug. 31 | Statewide min. size/daily limit. Except: release cutthroat trout and wild rainbow trout. |
| Other game fish | Sat. before Memorial Day-Aug. 31 | Statewide min. size/daily limit. |
| HARVEY CREEK - SNOHOMISH CO. | | |
| All species | | CLOSED WATERS. |
| HOH RIVER - JEFFERSON CO. | | |
| from Olympic National Park boundary upstream to Dept. of Natural Resource's Oxbow Campground boat launch CRC (350) | | |
| All species | | Internal combustion motors prohibited. Only 1 single-point barbless hook allowed. |
| | Feb. 16-Apr. 15 | Bait prohibited. |
| | June 1-Aug. 31 | Bait prohibited. |
| Trout | June 1-Aug. 31 | Statewide min. size/daily limit. Except: cutthroat trout min. size 14". Release wild rainbow trout. |
| | Sept. 16-Apr. 15 | Statewide min. size/daily limit. Except: cutthroat trout min. size 14". Release wild rainbow trout. |
| Steelhead (hatchery) | Feb. 16-Apr. 15 | Statewide min. size/daily limit. |
| | June 1-Aug. 31 | Statewide min. size/daily limit. |
| | Sept. 16-Oct. 31 | Statewide min. size/daily limit. |
| | Nov. 1-Feb. 15 | Min. size 20". Daily limit 3. |
| Other game fish | June 1-Aug. 31 | Statewide min. size/daily limit. |
| | Sept. 16-Apr. 15 | Statewide min. size/daily limit. |
| Salmon | Sept. 16-Nov. 30 | Min. size 12". Daily limit 3. Up to 2 adults including no more than 1 adult Chinook may be retained. |
| | Dec. 1-Dec. 15 | Min. size 12". Daily limit 1. Release all salmon other than coho. |
| from Dept. of Natural Resource's Oxbow Campground boat launch to Morgans Crossing boat launch CRC (348) | | |
| All species | | Internal combustion motors prohibited. Only 1 single-point barbless hook allowed. |
| | June 1-Aug. 31 | Bait prohibited. |
| | Sept. 16-Oct. 15 | Bait prohibited. |
| | Dec. 1-Apr. 15 | Bait prohibited. |
| Trout | June 1-Aug. 31 | Statewide min. size/daily limit. Except: cutthroat trout min. size 14". Release wild rainbow trout. |
| | Sept. 16-Apr. 15 | Statewide min. size/daily limit. Except: cutthroat trout min. size 14". Release wild rainbow trout. |
| Other game fish | June 1-Aug. 31 | Statewide min. size/daily limit. |
| | Sept. 16-Apr. 15 | Statewide min. size/daily limit. |
| Salmon | Oct. 16-Nov. 30 | Min. size 12". Daily limit 3. Up to 2 adults including no more than 1 adult Chinook may be retained. |
| | Dec. 1-Dec. 15 | Min. size 12". Daily limit 1. Release all salmon other than coho. |
| from Morgans Crossing boat launch site to Olympic National Park boundary below mouth of South Fork Hoh CRC (348) | | |
| All species | | Only 1 single-point barbless hook allowed. Bait prohibited. Fishing from any floating device prohibited. |
| Trout | June 1-Aug. 31 | Statewide min. size/daily limit. Except: cutthroat trout min. size 14". Release wild rainbow trout. |
| | Sept. 16-Apr. 15 | Statewide min. size/daily limit. Except: cutthroat trout min. size 14". Release wild rainbow trout. |

(Continued on next column)

| SPECIES | DATE | ADDITIONAL RULES |
|---|---|---|
| Other game fish | June 1-Aug. 31 | Statewide min. size/daily limit. |
| | Sept. 16-Apr. 15 | Statewide min. size/daily limit. |
| HOH RIVER, SOUTH FORK - JEFFERSON CO. | | |
| outside Olympic National Park CRC (352) | | |
| All species | | Only 1 single-point barbless hook allowed. Internal combustion motors prohibited. Bait prohibited. |
| Trout | June 1-Aug. 31 | Statewide min. size/daily limit. Except: cutthroat trout min. size 14". Release wild rainbow trout. |
| | Sept. 16-Apr. 15 | Statewide min. size/daily limit. Except: cutthroat trout min. size 14". Release wild rainbow trout. |
| Other game fish | June 1-Aug. 31 | Statewide min. size/daily limit. |
| | Sept. 16-Apr. 15 | Statewide min. size/daily limit. |
| HOKO RIVER - CLALLAM CO. | | |
| from mouth to 100' downstream of the hatchery ladder CRC (752) | | |
| All species | Sept. 1-Nov. 15 | Fly fishing only. |
| Trout | Sat. before Memorial Day-Mar. 15 | Statewide min. size/daily limit. Except: cutthroat trout and wild rainbow trout: min. size 14". |
| Other game fish | Sat. before Memorial Day-Mar. 15 | Statewide min. size/daily limit. |
| from 100' below hatchery fish ladder to hatchery fish ladder | | |
| All species | | CLOSED WATERS. |
| from hatchery fish ladder to cement bridge on Lake Ozette Hwy. (upper Hoko Bridge) CRC (752) | | |
| All species | Sept. 1-Nov. 15 | Fly fishing only. |
| Trout | Sat. before Memorial Day-Mar. 15 | Statewide min. size/daily limit. Except: cutthroat trout and wild rainbow trout: min. size 14". |
| Other game fish | Sat. before Memorial Day-Mar. 15 | Statewide min. size/daily limit. |
| from upper Hoko Bridge to Ellis Creek Bridge (river mile 18.5) CRC (752) | | |
| All species | | Fly fishing only. |
| Trout | Sat. before Memorial Day-Mar. 31 | Statewide min. size/daily limit. Except: release cutthroat trout and wild rainbow trout. |
| Other game fish | Sat. before Memorial Day-Mar. 31 | Statewide min. size/daily limit. |
| HOQUIAM RIVER INCLUDING WEST FORK - GRAYS HARBOR CO. | | |
| from mouth (Hwy. 101 Bridge on Simpson Ave.) to Dekay Rd. Bridge (West Fork) CRC (355) | | |
| All species | Aug. 16-Nov. 30 | Single-point barbless hooks required. |
| Trout | Sat. before Memorial Day-Last Day of Feb. | Statewide min. size/daily limit. Except: cutthroat trout and wild rainbow trout: min. size 14". |
| Other game fish | Sat. before Memorial Day-Last Day of Feb. | Statewide min. size/daily limit. |
| Salmon | Oct. 1-Oct. 31 | Min. size 12". Daily limit 6 including no more than 2 adults. Release adult Chinook. |
| | Nov. 1-Dec. 31 | Min. size 12". Daily limit 6 including no more than 1 adult. Release Chinook. |
| from Dekay Rd. Bridge upstream CRC (355) | | |
| All species | | Selective gear rules. |
| Trout | Sat. before Memorial Day-Last Day of Feb. | Statewide min. size/daily limit. Except: cutthroat trout and wild rainbow trout: min. size 14". |
| Other game fish | Sat. before Memorial Day-Last Day of Feb. | Statewide min. size/daily limit. |
| HOQUIAM RIVER, EAST FORK - GRAYS HARBOR CO. | | |
| from mouth to confluence of Berryman Creek CRC (355) | | |
| All species | Aug. 16-Nov. 30 | Single-point barbless hooks required. |
| Trout | Sat. before Memorial Day-Last Day of Feb. | Statewide min. size/daily limit. Except: cutthroat trout and wild rainbow trout: min. size 14". |
| Other game fish | Sat. before Memorial Day-Last Day of Feb. | Statewide min. size/daily limit. |
| Salmon | Oct. 1-Oct. 31 | Min. size 12". Daily limit 6 including no more than 2 adults. Release adult Chinook. |
| | Nov. 1-Dec. 31 | Min. size 12". Daily limit 6 including no more than 1 adult. Release Chinook. |
| from the confluence of Berryman Creek upstream to Youman's Rd. Bridge CRC (355) | | |
| All species | | Selective gear rules. |
| Trout | Sat. before Memorial Day-Last Day of Feb. | Statewide min. size/daily limit. Except: cutthroat trout and wild rainbow trout: min. size 14". |
| Other game fish | Sat. before Memorial Day-Last Day of Feb. | Statewide min. size/daily limit. |

(Continued on next page)

| SPECIES | DATE | ADDITIONAL RULES |
|--|---|--|
| HUMPTULIPS RIVER - GRAYS HARBOR CO. | | |
| from mouth (Jessie Slough) to Hwy. 101 Bridge including all channels, sloughs, and interconnected waterways CRC (358) | | |
| All species | Aug. 16-Nov. 30 | Night closure. Single-point barbless hooks required. |
| Trout | Sat. before Memorial Day-Mar. 31 | Statewide min. size/daily limit. Except: cutthroat trout and wild rainbow trout: min. size 14". |
| Other game fish | Sat. before Memorial Day-Mar. 31 | Statewide min. size/daily limit. |
| Salmon | Sept. 1-Oct. 24 | Min. size 12". Daily limit 6. Up to 1 adult may be retained. Release wild Chinook and wild coho. |
| | Oct. 25-Dec. 31 | Min. size 12". Daily limit 6. Up to 1 adult may be retained. Release Chinook and wild coho. |
| from Hwy. 101 Bridge to confluence of East and West forks CRC (358) | | |
| All species | Mar. 1-Mar. 31 | Selective gear rules. |
| | Aug. 16-Nov. 30 | Night closure. Single-point barbless hooks required. |
| | Dec. 1-Mar. 31 | Internal combustion motors prohibited. |
| Trout | Mar. 1-Mar. 31 | Catch-and-release. |
| | Sat. before Memorial Day-Last Day of Feb. | Statewide min. size/daily limit. Except: cutthroat trout and wild rainbow trout: min. size 14". |
| Steelhead (hatchery) | Sat. before Memorial Day-Mar. 31 | Statewide min. size/daily limit. |
| Other game fish | Mar. 1-Mar. 31 | Catch-and-release. |
| | Sat. before Memorial Day-Last Day of Feb. | Statewide min. size/daily limit. |
| Salmon | Sept. 1-Oct. 24 | Min. size 12". Daily limit 6 including no more than 1 adult. Release wild Chinook and wild coho. |
| | Oct. 25-Dec. 31 | Min. size 12". Daily limit 6. Up to 1 adult may be retained. Release Chinook and wild coho. |
| HUMPTULIPS RIVER, EAST FORK - GRAYS HARBOR CO. | | |
| CRC (361) | | |
| All species | Aug. 16-Oct. 31 | Anti-snagging rule. Night closure. |
| All game fish | Sat. before Memorial Day-Oct. 31 | Statewide min. size/daily limit. |
| HUMPTULIPS RIVER, WEST FORK - GRAYS HARBOR CO. | | |
| from mouth to Donkey Creek CRC (362) | | |
| All species | Mar. 1-Mar. 31 | Selective gear rules. |
| | Aug. 16-Nov. 30 | Night closure. Anti-snagging rule. |
| Trout | Mar. 1-Mar. 31 | Catch-and-release. |
| | Sat. before Memorial Day-Last Day of Feb. | Statewide min. size/daily limit. Except: cutthroat trout and wild rainbow trout: min. size 14". |
| Steelhead (hatchery) | Sat. before Memorial Day-Mar. 31 | Statewide min. size/daily limit. |
| Other game fish | Mar. 1-Mar. 31 | Catch-and-release. |
| | Sat. before Memorial Day-Last Day of Feb. | Statewide min. size/daily limit. |
| ILLAHEE CREEK - KITSAP CO. | | |
| All species | | Selective gear rules. |
| Trout | Sat. before Memorial Day-Oct. 31 | Statewide min. size/daily limit. Except: release cutthroat trout and wild rainbow trout. |
| Other game fish | Sat. before Memorial Day-Oct. 31 | Statewide min. size/daily limit. |
| ISSAQUAH CREEK - KING CO. | | |
| All game fish | Sat. before Memorial Day-Aug. 31 | Statewide min. size/daily limit. |
| JIMMYCOMELATELY CREEK - CLALLAM CO. | | |
| from mouth to confluence with East Fork | | |
| All game fish | Sat. before Memorial Day-Aug. 31 | Statewide min. size/daily limit. |
| JOE CREEK - GRAYS HARBOR CO. | | |
| from mouth to Ocean Beach Rd. Bridge CRC (323) | | |
| All species | Aug. 16-Nov. 30 | Single-point barbless hooks required. |
| Trout | Sat. before Memorial Day-Dec. 31 | Statewide min. size/daily limit. Except: cutthroat trout and wild rainbow trout: min. size 14". |
| Other game fish | Sat. before Memorial Day-Dec. 31 | Statewide min. size/daily limit. |
| Salmon | Sept. 1-Oct. 31 | Min. size 12". Daily limit 6 including no more than 2 adults. Release adult Chinook. |
| | Nov. 1-Dec. 31 | Min. size 12". Daily limit 6 including no more than 1 adult. Release Chinook. |

(Continued on next column)

| SPECIES | DATE | ADDITIONAL RULES |
|--|---|---|
| JOHNS CREEK - MASON CO. | | |
| All species | | Selective gear rules. |
| Trout | Sat. before Memorial Day-Oct. 31 | Statewide min. size/daily limit. Except: release cutthroat trout and wild rainbow trout. |
| Other game fish | Sat. before Memorial Day-Oct. 31 | Statewide min. size/daily limit. |
| JOHNS RIVER - GRAYS HARBOR CO. | | |
| from mouth (Hwy. 105 Bridge) to Ballon Creek CRC (367) | | |
| All species | Aug. 16-Nov. 30 | Single-point barbless hooks required. |
| Trout | Sat. before Memorial Day-Last Day of Feb. | Statewide min. size/daily limit. Except: cutthroat trout and wild rainbow trout: min. size 14". |
| Other game fish | Sat. before Memorial Day-Last Day of Feb. | Statewide min. size/daily limit. |
| Salmon | Oct. 1-Oct. 31 | Min. size 12". Daily limit 6 including no more than 2 adults. Release adult Chinook. |
| | Nov. 1-Dec. 31 | Min. size 12". Daily limit 6 including no more than 1 adult. Release Chinook. |
| KALALOECH CREEK - JEFFERSON CO. | | |
| outside Olympic National Park CRC (369) | | |
| All species | | Selective gear rules. |
| Trout | Sat. before Memorial Day-Last Day of Feb. | Statewide min. size/daily limit. Except: cutthroat trout and wild rainbow trout: min. size 14". |
| Other game fish | Sat. before Memorial Day-Last Day of Feb. | Statewide min. size/daily limit. |
| KENDALL CREEK - WHATCOM CO. | | |
| from mouth through the hatchery to the hatchery boundary fence | | |
| All species | | CLOSED WATERS. |
| KENNEDY CREEK - MASON CO. | | |
| from mouth (500 yards east of the northbound Hwy. 101 Bridge) to northbound Hwy. 101 Bridge CRC (754) | | |
| Trout | Sat. before Memorial Day-Sept. 30 | Statewide min. size/daily limit. Except: release cutthroat trout and wild rainbow trout. |
| Other game fish | Sat. before Memorial Day-Sept. 30 | Statewide min. size/daily limit. |
| from Hwy. 101 Bridge upstream CRC (754) | | |
| All game fish | Sat. before Memorial Day-Sept. 30 | Selective gear rules. |
| Trout | Sat. before Memorial Day-Sept. 30 | Statewide min. size/daily limit. Except: release cutthroat trout and wild rainbow trout. |
| Other game fish | Sat. before Memorial Day-Sept. 30 | Statewide min. size/daily limit. |
| KITSAP CREEK - KITSAP CO. | | |
| All species | | Selective gear rules. |
| Trout | Sat. before Memorial Day-Oct. 31 | Statewide min. size/daily limit. Except: release cutthroat trout and wild rainbow trout. |
| Other game fish | Sat. before Memorial Day-Oct. 31 | Statewide min. size/daily limit. |
| LEBAR CREEK - MASON CO. | | |
| from mouth to the falls at river mile 1 | | |
| All species | | CLOSED WATERS. |
| LILLIWAUP RIVER - MASON CO. | | |
| from mouth to 200' below falls | | |
| All species | | Selective gear rules. |
| Trout | Sat. before Memorial Day-Aug. 31 | Statewide min. size/daily limit. Except: release cutthroat trout and wild rainbow trout. |
| Other game fish | Sat. before Memorial Day-Aug. 31 | Statewide min. size/daily limit. |
| LITTLE HOKO RIVER - CLALLAM CO. | | |
| All species | | Selective gear rules. |
| Trout | Sat. before Memorial Day-Oct. 31 | Statewide min. size/daily limit. Except: release cutthroat trout and wild rainbow trout. |
| Other game fish | Sat. before Memorial Day-Oct. 31 | Statewide min. size/daily limit. |
| LITTLE QUILCENE RIVER - JEFFERSON CO. | | |
| mouth to Hwy. 101 Bridge. CRC (766) | | |
| All species | | Selective gear rules. |
| Trout | Sat. before Memorial Day-Aug. 31 | Statewide min. size/daily limit. Except: release cutthroat trout and wild rainbow trout. |
| Other game fish | Sat. before Memorial Day-Aug. 31 | Statewide min. size/daily limit. |

(Continued on next page) 33

PUGET SOUND AND COASTAL RIVERS SPECIAL RULES

| SPECIES | DATE | ADDITIONAL RULES |
|---|----------------------------------|---|
| LITTLE SCANDIA CREEK - KITSAP CO. | | |
| including tributaries | | |
| All species | | Selective gear rules. |
| Trout | Sat. before Memorial Day-Oct. 31 | Statewide min. size/daily limit. Except: release cut-throat trout and wild rainbow trout. |
| Other game fish | Sat. before Memorial Day-Oct. 31 | Statewide min. size/daily limit. |
| LYRE RIVER - CLALLAM CO. | | |
| from mouth to falls near river mile 3 CRC (768) | | |
| All species | Sept. 1-Jan. 31 | Selective gear rules. |
| Trout | Sat. before Memorial Day-Jan. 31 | Statewide min. size/daily limit. Except: cutthroat trout and wild rainbow trout: min. size 14". |
| Other game fish | Sat. before Memorial Day-Jan. 31 | Statewide min. size/daily limit. |
| from falls near river mile 3 to Olympic National Park boundary | | |
| All species | | Selective gear rules. |
| Trout | Sat. before Memorial Day-Oct. 31 | Statewide min. size/daily limit. Except: release cut-throat trout and wild rainbow trout. |
| Other game fish | Sat. before Memorial Day-Oct. 31 | Statewide min. size/daily limit. |
| MALANEY CREEK - MASON CO. | | |
| All species | | Selective gear rules. |
| Trout | Sat. before Memorial Day-Oct. 31 | Statewide min. size/daily limit. Except: release cut-throat trout and wild rainbow trout. |
| Other game fish | Sat. before Memorial Day-Oct. 31 | Statewide min. size/daily limit. |
| MASHEL RIVER - PIERCE CO. | | |
| All species | | CLOSED WATERS. |
| MATHENY CREEK - JEFFERSON CO. | | |
| outside Olympic National Park | | |
| All species | | Bait prohibited. Only one barbless hook allowed. |
| Trout | Sat. before Memorial Day-Oct. 31 | Statewide min. size/daily limit. Except: cutthroat trout min. size 14". Release wild rainbow trout. |
| Other game fish | Sat. before Memorial Day-Oct. 31 | Statewide min. size/daily limit. |
| MCALLISTER CREEK - THURSTON CO. | | |
| CRC (770) | | |
| All species | Sat. before Memorial Day-Nov. 15 | Selective gear rules. |
| Trout | Sat. before Memorial Day-Nov. 15 | Statewide min. size/daily limit. Except: release cut-throat trout and wild rainbow trout. |
| Other game fish | Sat. before Memorial Day-Nov. 15 | Statewide min. size/daily limit. |
| Salmon | July 1-Nov. 15 | Min. size 12". Daily limit 6 including no more than 2 adults. Release chum, wild coho, and wild Chinook. |
| MCDONALD CREEK - CLALLAM CO. | | |
| All species | | Selective gear rules. |
| Trout | Sat. before Memorial Day-Oct. 31 | Statewide min. size/daily limit. Except: release cut-throat trout and wild rainbow trout. |
| Other game fish | Sat. before Memorial Day-Oct. 31 | Statewide min. size/daily limit. |
| MCLANE CREEK - THURSTON CO. | | |
| from mouth (a line 100' upstream of and parallel to the south bridge on Hwy. 101) upstream | | |
| All species | | Selective gear rules. Night closure. |
| Trout | Sat. before Memorial Day-Oct. 31 | Statewide min. size/daily limit. Except: release cut-throat trout and wild rainbow trout. |
| Other game fish | Sat. before Memorial Day-Oct. 31 | Statewide min. size/daily limit. |
| MILL CREEK - MASON CO. | | |
| All species | | Selective gear rules. |
| Trout | Sat. before Memorial Day-Oct. 31 | Min. size 14". Daily limit 2. Release cutthroat trout and wild rainbow trout. |
| Other game fish | Sat. before Memorial Day-Oct. 31 | Statewide min. size/daily limit. |
| MINTER CREEK - PIERCE CO. | | |
| from the mouth to Creviston Drive CRC (778) | | |
| All species | Sept. 1-Dec. 31 | Anti-snagging rule. Night closure. All waters within channels created by exposed tidelands are CLOSED to fishing for salmon. |
| All game fish | Year-round | Closed. |

| SPECIES | DATE | ADDITIONAL RULES |
|--|---|--|
| Salmon | Sept. 1-Dec. 31 | Min. size 12". Daily limit 6. Up to 4 adults including no more than 2 Chinook or 2 coho or 1 of each may be retained. Release wild coho. |
| from Creviston Drive to the fishing boundary markers approx. 50' downstream of the hatchery rack CRC (778) | | |
| All species | | Anti-snagging rule. Night closure. |
| All game fish | Year-round | Closed. |
| Salmon | Oct. 1-Dec. 31 | Min. size 12". Daily limit 6. Up to 4 adults including no more than 2 coho may be retained. Release Chinook and wild coho. |
| MOCLIPS RIVER - GRAYS HARBOR CO. | | |
| from mouth to Quinault Indian Reservation boundary CRC (371) | | |
| All species | Aug. 16-Nov. 30 | Single-point barbless hooks required. |
| Trout | Sat. before Memorial Day-Last Day of Feb. | Statewide min. size/daily limit. Except: cutthroat trout and wild rainbow trout: min. size 14". |
| Steelhead (hatchery) | Sat. before Memorial Day-Last Day of Feb. | Statewide min. size/daily limit. It is permissible to retain steelhead with a dorsal fin height of less than 2 1/8" or with an adipose or ventral fin clipped. |
| Other game fish | Sat. before Memorial Day-Last Day of Feb. | Statewide min. size/daily limit. |
| Salmon | Sept. 1-Oct. 31 | Min. size 12". Daily limit 6 including no more than 2 adults. Release adult Chinook. |
| | Nov. 1-Dec. 31 | Min. size 12". Daily limit 6 including no more than 1 adult. Release Chinook. |
| MORSE CREEK - CLALLAM CO. | | |
| from mouth to Port Angeles Dam CRC (782) | | |
| Trout | Dec. 1-Jan. 31 | Statewide min. size/daily limit. Except: cutthroat trout and wild rainbow trout: min. size 14". |
| Other game fish | Dec. 1-Jan. 31 | Statewide min. size/daily limit. |
| MOSQUITO CREEK - JEFFERSON CO. | | |
| from Olympic National Park boundary upstream to Goodman 3000 Mainline Bridge CRC (373) | | |
| All species | | Selective gear rules. |
| Trout | Sat. before Memorial Day-Last Day of Feb. | Statewide min. size/daily limit. Except: cutthroat trout and wild rainbow trout: min. size 14". |
| Other game fish | Sat. before Memorial Day-Last Day of Feb. | Statewide min. size/daily limit. |
| NASELLE RIVER - PACIFIC CO. | | |
| from the Hwy. 101 Bridge upstream to the confluence of the South Fork CRC (375) | | |
| All species | Aug. 1-Jan. 31 | Two-Pole allowed. |
| | Aug. 1-Nov. 15 | Barbless hooks required. Anti-snagging rule. Night closure. |
| Trout | Sat. before Memorial Day-Apr. 15 | Statewide min. size/daily limit. Except: cutthroat trout and wild rainbow trout: min. size 14". |
| Other game fish | Sat. before Memorial Day-Apr. 15 | Statewide min. size/daily limit. |
| Salmon | Aug. 1-Jan. 31 | Min. size 12". Daily limit 6. Up to 2 adults including no more than 1 wild coho may be retained. Release wild Chinook. |
| from the confluence of the South Fork upstream to the Hwy. 4 Bridge CRC (375) | | |
| All species | Feb. 1-Apr. 15 | Selective gear rules. |
| | Aug. 1-Oct. 15 | Night closure. Anti-snagging rule. Barbless hooks required. Stationary gear restriction. Bait or lure must be suspended below a float. |
| | Oct. 16-Nov. 15 | Night closure. Anti-snagging rule. Barbless hooks required. Stationary gear restriction. |
| Trout | Sat. before Memorial Day-Apr. 15 | Statewide min. size/daily limit. Except: cutthroat trout and wild rainbow trout: min. size 14". |
| Other game fish | Sat. before Memorial Day-Apr. 15 | Statewide min. size/daily limit. |
| Salmon | Aug. 1-Jan. 31 | Min. size 12". Daily limit 6. Up to 2 adults including no more than 1 wild coho may be retained. Release wild Chinook. |
| from the Hwy. 4 Bridge to 300' below the upstream entrance of the Naselle Hatchery Attraction Channel CRC (375) | | |
| All species | | Internal combustion motors prohibited. |
| | Feb. 1-Apr. 15 | Selective gear rules. |
| | Oct. 16-Nov. 15 | Anti-snagging rule. Night closure. Stationary gear restriction. Barbless hooks required. |
| Trout | Sat. before Memorial Day-July 31 | Statewide min. size/daily limit. Except: cutthroat trout and wild rainbow trout: min. size 14". |
| | Oct. 16-Apr. 15 | Statewide min. size/daily limit. Except: cutthroat trout and wild rainbow trout: min. size 14". |

| SPECIES | DATE | ADDITIONAL RULES |
|--|---|--|
| Other game fish | Sat. before Memorial Day-July 31 | Statewide min. size/daily limit. |
| | Oct. 16-Apr. 15 | Statewide min. size/daily limit. |
| Salmon | Oct. 16-Jan. 31 | Min. size 12". Daily limit 6. Up to 2 adults including no more than 1 wild coho may be retained. Release wild Chinook. |
| from 300' below the upstream entrance of the Naselle Hatchery Attraction Channel to the upstream entrance of the Naselle Hatchery Attraction Channel | | |
| All species | | CLOSED WATERS. |
| from the upstream entrance of the Naselle Hatchery Attraction Channel to the full spanning concrete diversion structure at the Naselle Hatchery CRC (376) | | |
| All species | | Internal combustion motors prohibited. |
| | Feb. 1-Apr. 15 | Selective gear rules. |
| | Aug. 1-Oct. 15 | CLOSED WATERS. |
| | Oct. 16-Nov. 15 | Barbless hooks required. Anti-snagging rule. Night closure. Stationary gear restriction. |
| Trout | Sat. before Memorial Day-Apr. 15 | Statewide min. size/daily limit. Except: cutthroat trout and wild rainbow trout: min. size 14". |
| Other game fish | Sat. before Memorial Day-Apr. 15 | Statewide min. size/daily limit. |
| Salmon | Oct. 16-Jan. 31 | Min. size 12". Daily limit 6. Up to 2 adults including no more than 1 wild coho may be retained. Release wild Chinook. |
| from the full spanning concrete diversion structure at the Naselle Hatchery to 400' downstream of the falls in Sec. 6, T10N, R8W CRC (376) | | |
| All species | | Internal combustion motors prohibited. |
| | Aug. 1-Nov. 15 | Barbless hooks required. Anti-snagging rule. Night closure. Stationary gear restriction. |
| Trout | Sat. before Memorial Day-Apr. 15 | Statewide min. size/daily limit. Except: cutthroat trout and wild rainbow trout: min. size 14". |
| Other game fish | Sat. before Memorial Day-Apr. 15 | Statewide min. size/daily limit. |
| Salmon | Oct. 16-Jan. 31 | Min. size 12". Daily limit 6. Up to 2 adults including no more than 1 wild coho may be retained. Release wild Chinook. |
| from 400' downstream of the falls in, Sec. 6 T10N, R8W to the falls | | |
| All species | | CLOSED WATERS. |
| from the falls in Sec. 6, T10N, R8W, to the Crown Mainline (Salme) Bridge CRC (376) | | |
| All species | | Internal combustion motors prohibited. |
| | Aug. 1-Nov. 15 | Night closure. Anti-snagging rule. Barbless hooks required. Stationary gear restriction. |
| Trout | Sat. before Memorial Day-Apr. 15 | Statewide min. size/daily limit. Except: cutthroat trout and wild rainbow trout: min. size 14". |
| Other game fish | Sat. before Memorial Day-Apr. 15 | Statewide min. size/daily limit. |
| Salmon | Oct. 16-Jan. 31 | Min. size 12". Daily limit 6. Up to 2 adults including no more than 1 wild coho may be retained. Release wild Chinook. |
| from the Crown Mainline (Salme) Bridge to the North Fork CRC (376) | | |
| All species | Feb. 1-Apr. 15 | Selective gear rules. |
| | Aug. 16-Nov. 30 | Anti-snagging rule. Night closure. |
| Trout | Sat. before Memorial Day-Apr. 15 | Statewide min. size/daily limit. Except: cutthroat trout and wild rainbow trout: min. size 14". |
| Other game fish | Sat. before Memorial Day-Apr. 15 | Statewide min. size/daily limit. |
| from the North Fork upstream CRC (376) | | |
| All species | | Selective gear rules. |
| Trout | Sat. before Memorial Day-Oct. 31 | Statewide min. size/daily limit. Except: cutthroat trout and wild rainbow trout: min. size 14". |
| Other game fish | Sat. before Memorial Day-Oct. 31 | Statewide min. size/daily limit. |
| NASELLE RIVER, SOUTH - PACIFIC CO. | | |
| from mouth to Bean Creek CRC (375) | | |
| All species | Sat. before Memorial Day-Aug. 15 | Selective gear rules. |
| | Aug. 16-Nov. 30 | Anti-snagging rule. Night closure. |
| Trout | Sat. before Memorial Day-Last Day of Feb. | Statewide min. size/daily limit. Except: cutthroat trout and wild rainbow trout: min. size 14". |
| Other game fish | Sat. before Memorial Day-Last Day of Feb. | Statewide min. size/daily limit. |

(Continued on next column)

| SPECIES | DATE | ADDITIONAL RULES |
|--|----------------------------------|--|
| NEMAH RIVER, MIDDLE - PACIFIC CO. | | |
| from mouth upstream to the Dept. of Natural Resources decommissioned bridge on Middle Nemah A-Line Rd. CRC (379) | | |
| All species | Aug. 1-Nov. 30 | Single-point barbless hooks required. Night closure. |
| Trout | Sat. before Memorial Day-Mar. 31 | Statewide min. size/daily limit. Except: cutthroat trout and wild rainbow trout: min. size 14". |
| Other game fish | Sat. before Memorial Day-Mar. 31 | Statewide min. size/daily limit. |
| Salmon | Sept. 1-Jan. 31 | Min. size 12". Daily limit 6. Up to 2 adults including no more than 1 wild coho may be retained. Release wild Chinook. |
| from Dept. of Natural Resources decommissioned bridge on Middle Nemah A-Line Rd. upstream CRC (379) | | |
| All species | | Selective gear rules. |
| | Aug. 16-Nov. 30 | Night closure. |
| Trout | Sat. before Memorial Day-Mar. 31 | Statewide min. size/daily limit. Except: cutthroat trout and wild rainbow trout: min. size 14". |
| Other game fish | Sat. before Memorial Day-Mar. 31 | Statewide min. size/daily limit. |
| NEMAH RIVER, NORTH - PACIFIC CO. | | |
| from Hwy. 101 Bridge upstream to bridge on Nemah Valley Rd. CRC (379) | | |
| All species | Aug. 1-Nov. 30 | Stationary gear restriction. Night closure. Single-point barbless hooks required. |
| Trout | Sat. before Memorial Day-Mar. 31 | Statewide min. size/daily limit. Except: cutthroat trout and wild rainbow trout: min. size 14". |
| Other game fish | Sat. before Memorial Day-Mar. 31 | Statewide min. size/daily limit. |
| Salmon | Aug. 1-Jan. 31 | Min. size 12". Daily limit 6. Up to 2 adults including no more than 1 wild coho may be retained. Release wild Chinook. |
| from bridge on Nemah Valley Rd. upstream approx. 1.66 miles to Hancock property line CRC (379) | | |
| All species | Aug. 16-Nov. 30 | Anti-snagging rule. Night closure. |
| | Dec. 1-Mar. 31 | Selective gear rules. |
| Trout | Sat. before Memorial Day-July 31 | Statewide min. size/daily limit. Except: cutthroat trout and wild rainbow trout: min. size 14". |
| | Nov. 16-Mar. 31 | Statewide min. size/daily limit. Except: cutthroat trout and wild rainbow trout: min. size 14". |
| Other game fish | Sat. before Memorial Day-July 31 | Statewide min. size/daily limit. |
| | Nov. 16-Mar. 31 | Statewide min. size/daily limit. |
| from Hancock property line upstream to the fishing boundary sign (approx. 210' upstream of the Nemah Hatchery Bridge) CRC (379) | | |
| All species | Aug. 16-Nov. 30 | Night closure. Anti-snagging rule. |
| | Dec. 1-Mar. 31 | Selective gear rules. |
| Trout | Sat. before Memorial Day-July 31 | Statewide min. size/daily limit. Except: cutthroat trout and wild rainbow trout: min. size 14". |
| | Nov. 16-Mar. 31 | Statewide min. size/daily limit. Except: cutthroat trout and wild rainbow trout: min. size 14". |
| Other game fish | Sat. before Memorial Day-July 31 | Statewide min. size/daily limit. |
| | Nov. 16-Mar. 31 | Statewide min. size/daily limit. |
| Salmon | Aug. 1-Sept. 15 | Min. size 12". Daily limit 6. Seniors (70 years and over) Only. Up to 2 adults including no more than 1 wild coho may be retained. Release wild Chinook. |
| from the fishing boundary sign (approx. 210' upstream of the Nemah Hatchery Bridge) upstream to Nemah Hatchery dam | | |
| All species | | CLOSED WATERS. |
| from Nemah Hatchery dam to N700 Rd (46°28.58N, 123°48.54W) CRC (378) | | |
| All species | Aug. 16-Nov. 30 | Anti-snagging rule. Night closure. |
| | Dec. 1-Mar. 31 | Selective gear rules. |
| Trout | Sat. before Memorial Day-Mar. 31 | Statewide min. size/daily limit. Except: cutthroat trout and wild rainbow trout: min. size 14". |
| Other game fish | Sat. before Memorial Day-Mar. 31 | Statewide min. size/daily limit. |
| Salmon | Oct. 1-Jan. 31 | Min. size 12". Daily limit 6. Up to 2 adults including no more than 1 wild coho may be retained. Release wild Chinook. |
| from N700 Rd (46°28.58N, 123°48.54W) to Cruiser Creek CRC (378) | | |
| All species | Aug. 16-Nov. 30 | Night closure. Anti-snagging rule. |
| | Dec. 1-Mar. 31 | Selective gear rules. |
| Trout | Sat. before Memorial Day-Mar. 31 | Statewide min. size/daily limit. Except: cutthroat trout and wild rainbow trout: min. size 14". |
| Other game fish | Sat. before Memorial Day-Mar. 31 | Statewide min. size/daily limit. |

(Continued on next page) 35

PUGET SOUND AND COASTAL RIVERS SPECIAL RULES

| SPECIES | DATE | ADDITIONAL RULES |
|--|----------------------------------|--|
| NEMAH RIVER, SOUTH - PACIFIC CO. | | |
| from mouth (Lynn Pt. 117 degrees true to opposite shore) upstream CRC (379) | | |
| All species | Sept. 1-Nov. 30 | Single-point barbless hooks required. Night closure. |
| Trout | Sat. before Memorial Day-Mar. 31 | Statewide min. size/daily limit. Except: cutthroat trout and wild rainbow trout: min. size 14". |
| Other game fish | Sat. before Memorial Day-Mar. 31 | Statewide min. size/daily limit. |
| Salmon | Sept. 1-Jan. 31 | Min. size 12". Daily limit 6. Up to 2 adults including no more than 1 wild coho may be retained. Release wild Chinook. |
| NEWAUKUM RIVER, INCLUDING SOUTH FORK - LEWIS CO. | | |
| from mouth to Leonard Rd. near Onalaska CRC (325) | | |
| All species | Aug. 16-Nov. 30 | Night closure. Single-point barbless hooks required. |
| Trout | Sat. before Memorial Day-Mar. 31 | Statewide min. size/daily limit. Except: cutthroat trout and wild rainbow trout: min. size 14". |
| Other game fish | Sat. before Memorial Day-Mar. 31 | Statewide min. size/daily limit. |
| Salmon | Oct. 16-Oct. 31 | Min. size 12". Daily limit 6 including no more than 2 adults. Release adult Chinook. |
| | Nov. 1-Dec. 31 | Min. size 12". Daily limit 6 including no more than 1 adult. Release Chinook. |
| from Leonard Rd. near Onalaska to Hwy. 508 Bridge near Kearny Creek CRC (325) | | |
| All species | Aug. 16-Nov. 30 | Single-point barbless hooks required. Night closure. |
| Trout | Sat. before Memorial Day-Mar. 31 | Statewide min. size/daily limit. Except: cutthroat trout and wild rainbow trout: min. size 14". |
| Other game fish | Sat. before Memorial Day-Mar. 31 | Statewide min. size/daily limit. |
| NEWAUKUM RIVER, MIDDLE FORK - LEWIS CO. | | |
| from mouth to Taucher Rd. Bridge CRC (325) | | |
| Trout | Sat. before Memorial Day-Mar. 31 | Statewide min. size/daily limit. Except: cutthroat trout and wild rainbow trout: min. size 14". |
| Other game fish | Sat. before Memorial Day-Mar. 31 | Statewide min. size/daily limit. |
| NEWAUKUM RIVER, NORTH FORK - LEWIS CO. | | |
| from mouth to 400' below Chehalis City water intake CRC (325) | | |
| Trout | Sat. before Memorial Day-Mar. 31 | Statewide min. size/daily limit. Except: cutthroat trout and wild rainbow trout: min. size 14". |
| Other game fish | Sat. before Memorial Day-Mar. 31 | Statewide min. size/daily limit. |
| NIAWIAKUM RIVER - PACIFIC CO. | | |
| from Hwy. 101 Bridge to the South Bend/Palix Rd. Bridge CRC (389) | | |
| All species | Aug. 16-Nov. 30 | Single-point barbless hooks required. Night closure. |
| All game fish | Sat. before Memorial Day-Nov. 30 | Statewide min. size/daily limit. |
| NISQUALY RIVER - PIERCE/THURSTON CO. | | |
| from the mouth to Clear Creek (lat. 47.034918, long. -122.676735) CRC (786) | | |
| All species | | Night closure. Barbless hooks required. Anti-snagging rule. |
| | Aug. 3-Sept. 30 | CLOSED to all fishing Sundays, Mondays, and Tuesdays. |
| | Oct. 1-Nov. 22 | CLOSED to all fishing Sundays and Mondays. |
| Trout | July 1-Nov. 22 | Statewide min. size/daily limit. Except: release cutthroat trout and wild rainbow trout. |
| Other game fish | July 1-Nov. 22 | Statewide min. size/daily limit. |
| Salmon | July 1-Nov. 22 | Min. size 12". Daily limit 6 including no more than 2 adults. Release wild Chinook, wild coho, and chum. |
| from Clear Creek (lat. 47.034918, long. -122.676735) to Kalama Creek (lat. 47.003837, long. -122.66121) CRC (786) | | |
| All species | | Anti-snagging rule. Barbless hooks required. Night closure. |
| | Oct. 26-Nov. 22 | CLOSED to all fishing Sundays and Mondays. |
| Trout | Oct. 26-Nov. 22 | Statewide min. size/daily limit. Except: release cutthroat trout and wild rainbow trout. |
| Other game fish | Oct. 26-Nov. 22 | Statewide min. size/daily limit. |
| Salmon | Oct. 26-Nov. 22 | Min. size 12". Daily limit 6 including no more than 2 adults. Release wild Chinook, wild coho, and chum. |
| from Kalama Creek (lat. 47.003837, long. -122.66121) to 400' below LaGrande Powerhouse | | |
| All species | | Selective gear rules. |
| Trout | July 1-July 31 | Statewide min. size/daily limit. Except: release cutthroat trout and wild rainbow trout. |

| SPECIES | DATE | ADDITIONAL RULES |
|--|-----------------|--|
| Other game fish | July 1-July 31 | Statewide min. size/daily limit. |
| Nisqually River tributaries downstream of Alder Dam unless otherwise listed | | |
| All species | | Selective gear rules. |
| Trout | July 1-Oct. 31 | Statewide min. size/daily limit. Except: release cutthroat trout and wild rainbow trout. |
| Other game fish | July 1-Oct. 31 | Statewide min. size/daily limit. |
| NOOKSACK RIVER - WHATCOM CO. | | |
| from the Lummi Indian Reservation boundary to the yellow marker at the FFA High School barn in Deming CRC (794) | | |
| All species | Aug. 1-Jan. 31 | Anti-snagging rule. Night closure. |
| Trout | Aug. 1-Jan. 31 | Statewide min. size/daily limit. Except: cutthroat trout and wild rainbow trout: min. size 14". |
| | | Closed. |
| Steelhead (hatchery) | Aug. 1-Nov. 30 | Min. size 20". Daily limit 2. |
| Other game fish | Aug. 1-Jan. 31 | Statewide min. size/daily limit. |
| Salmon | Aug. 1-Sept. 30 | Min. size 12". Daily limit 6 including no more than 2 wild coho, 2 chum, 2 hatchery Chinook, and 4 pink. Release wild Chinook. |
| | Oct. 1-Oct. 27 | Min. size 12". Daily limit 6 including no more than 2 wild coho, 2 chum, 2 hatchery Chinook, and 4 pink. |
| from yellow marker at the FFA high school barn in Deming to confluence of North and South forks CRC (794) | | |
| All species | Aug. 1-Jan. 31 | Anti-snagging rule. Night closure. |
| Trout | Aug. 1-Jan. 31 | Statewide min. size/daily limit. Except: cutthroat trout and wild rainbow trout: min. size 14". |
| | | Closed. |
| Steelhead (hatchery) | Aug. 1-Nov. 30 | Min. size 20". Daily limit 2. |
| Other game fish | Aug. 1-Jan. 31 | Statewide min. size/daily limit. |
| Salmon | Oct. 1-Dec. 31 | Min. size 12". Daily limit 6 including no more than 2 wild coho, 2 chum, 2 Chinook, and 4 pink. |
| NOOKSACK RIVER, MIDDLE FORK - WHATCOM CO. | | |
| from mouth to the former City of Bellingham diversion Dam CRC (788) | | |
| All species | | Selective gear rules. |
| | Nov. 1-Jan. 31 | Motors prohibited. |
| Trout | Oct. 1-Jan. 31 | Statewide min. size/daily limit. Except: cutthroat trout and wild rainbow trout: min. size 14". |
| Other game fish | Oct. 1-Jan. 31 | Statewide min. size/daily limit. |
| NOOKSACK RIVER, NORTH FORK - WHATCOM CO. | | |
| from mouth to Hwy. 9 Bridge | | |
| All species | | CLOSED WATERS. |
| from Hwy. 9 to Maple Creek CRC (790) | | |
| All species | Oct. 1-Nov. 30 | Anti-snagging rule. Night closure. |
| | Nov. 1-Nov. 30 | Motors prohibited. |
| Trout | Oct. 1-Nov. 30 | Statewide min. size/daily limit. Except: cutthroat trout and wild rainbow trout: min. size 14". |
| Steelhead (hatchery) | Oct. 1-Nov. 30 | Closed. |
| Other game fish | Oct. 1-Nov. 30 | Statewide min. size/daily limit. |
| Salmon | Oct. 1-Oct. 14 | Min. size 12". Daily limit 4 including no more than 2 wild coho. Release chum, pink, and wild Chinook. |
| | Oct. 15-Nov. 30 | Min. size 12". Daily limit 4 including no more than 2 wild coho. Release chum and pink. |
| from Maple Creek to Nooksack Falls CRC (790) | | |
| All species | | Selective gear rules. |
| | Nov. 1-Jan. 31 | Motors prohibited. |
| Trout | Aug. 1-Jan. 31 | Statewide min. size/daily limit. Except: cutthroat trout and wild rainbow trout: min. size 14". |
| Other game fish | Aug. 1-Jan. 31 | Statewide min. size/daily limit. |
| NOOKSACK RIVER, SOUTH FORK - WHATCOM CO. | | |
| from mouth to Skookum Creek CRC (792) | | |
| All species | | Internal combustion motors prohibited. |
| | Oct. 1-Dec. 31 | Night closure. Only 1 single-point hook allowed. |
| Trout | Oct. 1-Dec. 31 | Statewide min. size/daily limit. Except: cutthroat trout and wild rainbow trout: min. size 14". |

| SPECIES | DATE | ADDITIONAL RULES |
|---|---|---|
| Steelhead (hatchery) | Oct. 1-Nov. 30 | Closed. |
| | Dec. 1-Dec. 31 | Min. size 20". Daily limit 2. |
| Other game fish | Oct. 1-Dec. 31 | Statewide min. size/daily limit. |
| Salmon | Oct. 1-Oct. 14 | Min. size 12". Daily limit 6 including no more than 2 wild coho or 2 hatchery Chinook or 1 of each. Release chum, pink, and wild Chinook. |
| | Oct. 15-Dec. 31 | Min. size 12". Daily limit 6 including no more than 2 wild coho or 2 Chinook or 1 of each. Release chum and pink. |
| from Skookum Creek upstream to Wanlick Creek | | |
| All species | | CLOSED WATERS. |
| from Wanlick Creek upstream including Wanlick Creek and all tributaries CRC (792) | | |
| All species | | Fly fishing only. |
| Trout | Sat. before Memorial Day-Oct. 31 | Statewide min. size/daily limit. Except: release cutthroat trout and wild rainbow trout. |
| Other game fish | Sat. before Memorial Day-Oct. 31 | Statewide min. size/daily limit. |
| NORTH RIVER - GRAYS HARBOR/PACIFIC CO. | | |
| from the Hwy. 105 bridge to Fall River CRC (382) | | |
| All species | Aug. 16-Nov. 30 | Anti-snagging rule. Single-point barbless hooks required. Night closure. |
| Trout | Sat. before Memorial Day-Last Day of Feb. | Statewide min. size/daily limit. Except: cutthroat trout and wild rainbow trout: min. size 14". |
| Other game fish | Sat. before Memorial Day-Last Day of Feb. | Statewide min. size/daily limit. |
| Salmon | Oct. 1-Jan. 31 | Min. size 12". Daily limit 6 including no more than 2 adults. Release wild Chinook. |
| from Fall River upstream to Raimie Creek CRC (382) | | |
| All species | | Selective gear rules. |
| Trout | Sat. before Memorial Day-Last Day of Feb. | Statewide min. size/daily limit. Except: cutthroat trout and wild rainbow trout: min. size 14". |
| Other game fish | Sat. before Memorial Day-Last Day of Feb. | Statewide min. size/daily limit. |
| OLALLA CREEK - KITSAP CO. | | |
| All species | | Selective gear rules. |
| Trout | Sat. before Memorial Day-Oct. 31 | Statewide min. size/daily limit. Except: release cutthroat trout and wild rainbow trout. |
| Other game fish | Sat. before Memorial Day-Oct. 31 | Statewide min. size/daily limit. |
| OZETTE LAKE TRIBUTARIES - CLALLAM CO. | | |
| Ozette Lake tributaries and their tributaries except Big River (Clallam County): Outside of Olympic National Park | | |
| All game fish | Sat. before Memorial Day-Oct. 15 | Statewide min. size/daily limit. |
| PALIX RIVER - PACIFIC CO. | | |
| from Hwy. 101 Bridge to the mouth of the Middle Fork CRC (390) | | |
| All species | Aug. 16-Nov. 30 | Single-point barbless hooks required. Night closure. |
| Trout | Sat. before Memorial Day-Mar. 31 | Statewide min. size/daily limit. Except: cutthroat trout and wild rainbow trout: min. size 14". |
| Other game fish | Sat. before Memorial Day-Mar. 31 | Statewide min. size/daily limit. |
| Salmon | Sept. 1-Jan. 31 | Min. size 12". Daily limit 6 including no more than 2 adults. Release wild Chinook. |
| from the confluence with the Middle Fork upstream (all forks including South Fork Palix River and Canon River) CRC (390) | | |
| All species | Sat. before Memorial Day-Aug. 15 | Selective gear rules. |
| | Aug. 16-Oct. 15 | Night closure. Anti-snagging rule. |
| | Dec. 16-Mar. 31 | Selective gear rules. |
| Trout | Sat. before Memorial Day-Oct. 15 | Statewide min. size/daily limit. Except: cutthroat trout and wild rainbow trout: min. size 14". |
| | Dec. 16-Mar. 31 | Statewide min. size/daily limit. Except: cutthroat trout and wild rainbow trout: min. size 14". |
| Other game fish | Sat. before Memorial Day-Oct. 15 | Statewide min. size/daily limit. |
| | Dec. 16-Mar. 31 | Statewide min. size/daily limit. |
| PEABODY CREEK - CLALLAM CO. | | |
| outside of Olympic National Park | | |
| All species | | Open for juvenile anglers, senior anglers and anglers with a disability who possess a designated harvester companion card only. |

(Continued on next column)

| SPECIES | DATE | ADDITIONAL RULES |
|---|----------------------------------|--|
| All game fish | Sat. before Memorial Day-Oct. 31 | Statewide min. size/daily limit. |
| PERRY CREEK - THURSTON CO. | | |
| from mouth to falls | | |
| All species | | Selective gear rules. |
| Trout | Sat. before Memorial Day-Oct. 31 | Statewide min. size/daily limit. Except: release cutthroat trout and wild rainbow trout. |
| Other game fish | Sat. before Memorial Day-Oct. 31 | Statewide min. size/daily limit. |
| PILCHUCK CREEK - SNOHOMISH CO. | | |
| (Stillaguamish system) from mouth to Hwy. 9 Bridge CRC (870) | | |
| All species | | Selective gear rules. |
| Trout | Sept. 22-Jan. 31 | Statewide min. size/daily limit. Except: cutthroat trout and wild rainbow trout: min. size 14". |
| Other game fish | Sept. 22-Jan. 31 | Statewide min. size/daily limit. |
| from Hwy. 9 Bridge to Pilchuck Falls CRC (870) | | |
| All species | Sat. before Memorial Day-Nov. 30 | Selective gear rules. |
| Trout | Sat. before Memorial Day-Jan. 31 | Statewide min. size/daily limit. Except: cutthroat trout and wild rainbow trout: min. size 14". |
| Other game fish | Sat. before Memorial Day-Jan. 31 | Statewide min. size/daily limit. |
| PILCHUCK RIVER - SNOHOMISH CO. | | |
| from mouth to concrete wall remnant of former Snohomish City diversion dam CRC (840) | | |
| All species | | Fishing from any floating device prohibited. |
| Trout | Dec. 1-Jan. 31 | Statewide min. size/daily limit. Except: cutthroat trout and wild rainbow trout: min. size 14". |
| Other game fish | Dec. 1-Jan. 31 | Statewide min. size/daily limit. |
| from concrete wall remnant of former Snohomish City diversion dam upstream | | |
| All species | | CLOSED WATERS. |
| PIPERS CREEK - KING CO. | | |
| All species | | CLOSED WATERS. |
| PORTAGE CREEK - SNOHOMISH CO. | | |
| All species | | CLOSED WATERS. |
| PUYALLUP RIVER - PIERCE CO. | | |
| from the 11th St. Bridge to 400' downstream of Clark's Creek (804) | | |
| All species | Aug. 16-Oct. 31 | Night closure. Anti-snagging rule. Barbless hooks required. |
| | Aug. 16-Sept. 30 | CLOSED Sundays, Mondays, and Tuesdays. |
| Trout | Aug. 16-Oct. 31 | Statewide min. size/daily limit. Except: release cutthroat trout and wild rainbow trout. |
| Other game fish | Aug. 16-Oct. 31 | Statewide min. size/daily limit. |
| Salmon | Aug. 16-Oct. 31 | Min. size 12". Daily limit 6. Up to 4 adults including no more than 2 adult Chinook or 2 adult coho or 1 of each may be retained. Release chum and wild Chinook. |
| from 400' downstream to 400' upstream of Clark's Creek | | |
| All species | | CLOSED WATERS. |
| from 400' upstream of Clark's Creek to East Main Bridge CRC (804) | | |
| All species | Aug. 16-Oct. 31 | Night closure. Barbless hooks required. Anti-snagging rule. |
| | Aug. 16-Sept. 30 | CLOSED Sundays, Mondays, and Tuesdays. |
| Trout | Aug. 16-Oct. 31 | Statewide min. size/daily limit. Except: release cutthroat trout and wild rainbow trout. |
| Other game fish | Aug. 16-Oct. 31 | Statewide min. size/daily limit. |
| Salmon | Aug. 16-Oct. 31 | Min. size 12". Daily limit 6. Up to 4 adults including no more than 2 adult Chinook or 2 adult coho or 1 of each may be retained. Release chum and wild Chinook. |
| from East Main Bridge to Carbon River CRC (804) | | |
| All species | Aug. 16-Sept. 30 | CLOSED Sundays, Mondays, and Tuesdays. |
| | Aug. 16-Oct. 31 | Barbless hooks required. Anti-snagging rule. Night closure. |
| Trout | Aug. 16-Oct. 31 | Statewide min. size/daily limit. Except: release cutthroat trout and wild rainbow trout. |
| Other game fish | Aug. 16-Oct. 31 | Statewide min. size/daily limit. |
| Salmon | Aug. 16-Oct. 31 | Min. size 12". Daily limit 6. Up to 4 adults including no more than 2 adult Chinook or 2 adult coho or 1 of each may be retained. Release chum and wild Chinook. |

(Continued on next page) 37

PUGET SOUND AND COASTAL RIVERS SPECIAL RULES

| SPECIES | DATE | ADDITIONAL RULES |
|---|-----------------------------------|--|
| from Carbon River upstream CRC (804) | | |
| All species | | Selective gear rules. |
| Trout | Sat. before Memorial Day-Jan. 15 | Statewide min. size/daily limit. Except: release cut-throat trout and wild rainbow trout. |
| Other game fish | Sat. before Memorial Day-Jan. 15 | Statewide min. size/daily limit. |
| PYSHT RIVER - CLALLAM CO. | | |
| CRC (810) | | |
| All species | | Selective gear rules. |
| Trout | Sat. before Memorial Day-Oct. 31 | Statewide min. size/daily limit. Except: release cut-throat trout and wild rainbow trout. |
| | Nov. 1-Jan. 31 | Statewide min. size/daily limit. Except: cutthroat trout and wild rainbow trout: min. size 14". |
| Other game fish | Sat. before Memorial Day-Jan. 31 | Statewide min. size/daily limit. |
| QUEETS RIVER - GRAYS HARBOR/JEFFERSON CO. | | |
| CRC (394) | | |
| All species | Year-round | Contact Olympic National Park for regulations (360) 565-3000. www.nps.gov/olym/planyourvisit/fishing.htm . |
| QUILLAYUTE RIVER - CLALLAM CO. | | |
| from Olympic National Park boundary upstream to confluence of Sol Duc and Bogachiel rivers CRC (404) | | |
| All species | | Only 1 single-point barbless hook allowed. Internal combustion motors prohibited. |
| | Sept. 1-Sept. 9 | Closed Mondays and Tuesdays. |
| | Sept. 15-Oct. 13 | Closed Mondays. |
| Trout | Year-round | Statewide min. size/daily limit. Except: cutthroat trout min. size 14". Release wild rainbow trout. |
| Steelhead (hatchery) | Mar. 1-Oct. 31 | Statewide min. size/daily limit. |
| Other game fish | Nov. 1-Last Day of Feb. | Min. size 20". Daily limit 3. |
| | Year-round | Statewide min. size/daily limit. |
| Salmon | Feb. 1-Aug. 31 | Min. size 12". Daily limit 2. Release wild adult Chinook, wild adult coho and sockeye. |
| | Sept. 1-Sept. 15 | Min. size 12". Daily limit 4. Up to 3 adults including no more than 1 wild adult may be retained. Release wild adult coho and sockeye. |
| | Sept. 16-Dec. 15 | Min. size 12". Daily limit 4. Up to 3 adults including no more than 1 wild adult may be retained. Release sockeye. |
| QUINULT RIVER, UPPER - GRAYS HARBOR/JEFFERSON CO. | | |
| from mouth at upper end of Quinault Lake upstream to Olympic National Park boundary CRC (412) | | |
| All species | | Only one barbless hook allowed. Internal combustion motors prohibited. |
| | Feb. 16-Apr. 15 | Bait prohibited. |
| | Sat. before Memorial Day-Sept. 30 | Bait prohibited. |
| Trout | Sat. before Memorial Day-Apr. 15 | Statewide min. size/daily limit. Except: cutthroat trout min. size 14". Release wild rainbow trout. |
| Steelhead (hatchery) | Sat. before Memorial Day-Apr. 15 | Statewide min. size/daily limit. It is permissible to retain steelhead with a dorsal fin height of less than 2 1/8" or with an adipose or ventral fin clipped. |
| Other game fish | Sat. before Memorial Day-Apr. 15 | Statewide min. size/daily limit. |
| Salmon | July 1-Sept. 30 | Min. size 12". Daily limit 6 jacks. Release adult salmon. |
| | Oct. 1-Nov. 30 | Min. size 12". Daily limit 6 including no more than 2 adults. Release sockeye and chum. |
| RAGING RIVER - KING CO. | | |
| from mouth to Hwy. 18 Bridge (3 miles upstream from Preston) CRC (842) | | |
| All species | | Selective gear rules. |
| Trout | Nov. 1-Jan. 31 | Statewide min. size/daily limit. Except: cutthroat trout and wild rainbow trout: min. size 14". |
| Other game fish | Nov. 1-Jan. 31 | Statewide min. size/daily limit. |
| ROCKY BROOK - JEFFERSON CO. | | |
| All species | | CLOSED WATERS. |
| ROCKY CREEK - KITSAP/PIERCE CO. | | |
| All species | | Selective gear rules. |

(Continued on next column)

| SPECIES | DATE | ADDITIONAL RULES |
|---|---|--|
| Trout | Sat. before Memorial Day-Oct. 31 | Statewide min. size/daily limit. Except: release cut-throat trout and wild rainbow trout. |
| Other game fish | Sat. before Memorial Day-Oct. 31 | Statewide min. size/daily limit. |
| ROSS LAKE TRIBUTARY STREAMS - WHATCOM CO. | | |
| and their tributaries from one mile upstream of Ross Lake to headwaters (except Ruby and Big Beaver creeks). | | |
| All game fish | July 1-Oct. 31 | Statewide min. size/daily limit. |
| RUBY CREEK - WHATCOM CO. | | |
| All species | | CLOSED WATERS. |
| RUBY CREEK TRIBUTARIES - SKAGIT CO. | | |
| All game fish | July 1-Oct. 31 | Statewide min. size/daily limit. |
| SALMON CREEK - PACIFIC/WAHIAKUM CO. | | |
| CRC (377) | | |
| All species | | Selective gear rules. |
| Trout | Sat. before Memorial Day-Last Day of Feb. | Statewide min. size/daily limit. Except: cutthroat trout and wild rainbow trout: min. size 14". |
| Other game fish | Sat. before Memorial Day-Last Day of Feb. | Statewide min. size/daily limit. |
| SALMON CREEK AND ALL FORKS - CLALLAM/JEFFERSON CO. | | |
| All species | | CLOSED WATERS. |
| SALMON RIVER - JEFFERSON CO. | | |
| outside Quinault Indian Reservation and Olympic National Park CRC (396) | | |
| All species | | Only one barbless hook allowed. Internal combustion motors prohibited. |
| | Sat. before Memorial Day-Aug. 31 | Bait prohibited. |
| Trout | Sat. before Memorial Day-Sept. 30 | Statewide min. size/daily limit. Except: cutthroat trout min. size 14". Release wild rainbow trout. |
| | Dec. 1-Last Day of Feb. | Statewide min. size/daily limit. Except: cutthroat trout min. size 14". Release wild rainbow trout. |
| Steelhead (hatchery) | Sat. before Memorial Day-Sept. 30 | Statewide min. size/daily limit. It is permissible to retain steelhead with a dorsal fin height of less than 2 1/8" or with an adipose or ventral fin clipped. |
| | Dec. 1-Last Day of Feb. | Min. size 20". Daily limit 3. It is permissible to retain steelhead with a dorsal fin height of less than 2 1/8" or with an adipose or ventral fin clipped. |
| Other game fish | Sat. before Memorial Day-Sept. 30 | Statewide min. size/daily limit. |
| | Dec. 1-Last Day of Feb. | Statewide min. size/daily limit. |
| Salmon | Sept. 1-Sept. 30 | Min. size 12". Daily limit 6. Up to 2 adults may be retained. Release Chinook and wild coho. |
| SALMONBERRY CREEK - KITSAP CO. | | |
| East Kitsap stream | | |
| All species | | Selective gear rules. |
| Trout | Sat. before Memorial Day-Oct. 31 | Statewide min. size/daily limit. Except: release cut-throat trout and wild rainbow trout. |
| Other game fish | Sat. before Memorial Day-Oct. 31 | Statewide min. size/daily limit. |
| SALT CREEK - CLALLAM CO. | | |
| from mouth to bridge on Hwy. 112 CRC (814) | | |
| All species | | Selective gear rules. |
| Trout | Sat. before Memorial Day-Jan. 31 | Statewide min. size/daily limit. Except: release cut-throat trout and wild rainbow trout. |
| Other game fish | Sat. before Memorial Day-Jan. 31 | Statewide min. size/daily limit. |
| SAMISH RIVER - SKAGIT CO. | | |
| from the mouth to the yellow marker at the wing wall approx. 1,000' upstream CRC (816) | | |
| All species | Aug. 1-Sept. 30 | Night closure. Only 1 single-point hook allowed. |
| | Nov. 1-Nov. 30 | Night closure. Only 1 single-point hook allowed. |
| All game fish | Oct. 1-Oct. 31 | Closed. |
| Trout | Sat. before Memorial Day-Sept. 30 | Statewide min. size/daily limit. Except: cutthroat trout and wild rainbow trout: min. size 14". |
| | Nov. 1-Nov. 30 | Statewide min. size/daily limit. Except: cutthroat trout and wild rainbow trout: min. size 14". |
| Other game fish | Sat. before Memorial Day-Sept. 30 | Statewide min. size/daily limit. |
| | Nov. 1-Nov. 30 | Statewide min. size/daily limit. |

(Continued on next page)

| SPECIES | DATE | ADDITIONAL RULES |
|--|-----------------------------------|---|
| Salmon | Aug. 1-Sept. 5 | Min. size 12". Stationary gear restriction. Daily limit 2. Release chum, pink, and wild coho. Only fish hooked inside the mouth may be retained. Angler's must only use fish eggs (roe) for bait and may only use one single-point hook; the hook may not measure more than 1/2" from point to shank (hook gap) and may not have any weight attached or molded directly to the hook such as twitching jigs, swim jigs, or lead headed casting jigs. Other than a swivel, anglers may not add any weight to their line. |
| | Sept. 6-Sept. 6 | Min. size 12". Daily limit 2. Release chum, pink, and wild coho. Open for juvenile anglers (under 15 years of age) only. Only fish hooked inside the mouth may be retained. Angler's must only use fish eggs (roe) for bait and may only use one single-point hook; the hook may not measure more than 1/2" from point to shank (hook gap) and may not have any weight attached or molded directly to the hook such as twitching jigs, swim jigs, or lead headed casting jigs. Other than a swivel, anglers may not add any weight to their line. |
| | Sept. 7-Sept. 13 | Min. size 12". Daily limit 2. Release chum and wild coho. Only fish hooked inside the mouth may be retained. Angler's must only use fish eggs (roe) for bait and may only use one single-point hook; the hook may not measure more than 1/2" from point to shank (hook gap) and may not have any weight attached or molded directly to the hook such as twitching jigs, swim jigs, or lead headed casting jigs. Other than a swivel, anglers may not add any weight to their line. |
| | Sept. 14-Sept. 14 | Min. size 12". Daily limit 2. Release chum, pink, and wild coho. Open for active and veteran military personnel only. Only fish hooked inside the mouth may be retained. Angler's must only use fish eggs (roe) for bait and may only use one single-point hook; the hook may not measure more than 1/2" from point to shank (hook gap) and may not have any weight attached or molded directly to the hook such as twitching jigs, swim jigs, or lead headed casting jigs. Other than a swivel, anglers may not add any weight to their line. |
| | Sept. 15-Sept. 30 | Min. size 12". Daily limit 2. Release chum, pink, and wild coho. Only fish hooked inside the mouth may be retained. Angler's must only use fish eggs (roe) for bait and may only use one single-point hook; the hook may not measure more than 1/2" from point to shank (hook gap) and may not have any weight attached or molded directly to the hook such as twitching jigs, swim jigs, or lead headed casting jigs. Other than a swivel, anglers may not add any weight to their line. |
| from the yellow marker at the wing wall approx. 1,000' upstream of the mouth to the Thomas Rd. Bridge CRC (816) | | |
| All species | Aug. 1-Sept. 30 | Night closure. Only 1 single-point hook allowed. |
| | Nov. 1-Nov. 30 | Night closure. Only 1 single-point hook allowed. |
| All game fish | Oct. 1-Oct. 31 | Closed. |
| Trout | Sat. before Memorial Day-Sept. 30 | Statewide min. size/daily limit. Except: cutthroat trout and wild rainbow trout: min. size 14". |
| | Nov. 1-Nov. 30 | Statewide min. size/daily limit. Except: cutthroat trout and wild rainbow trout: min. size 14". |
| Other game fish | Sat. before Memorial Day-Sept. 13 | Statewide min. size/daily limit. |
| | Nov. 1-Nov. 30 | Statewide min. size/daily limit. |
| Salmon | Aug. 1-Sept. 30 | Min. size 12". Daily limit 2. Stationary gear restriction. Only fish hooked inside the mouth may be retained. Release chum and wild coho. Use of only 1 hook allowed. Hook must have a gap from point to shank of 1/2" or less. |
| from the Thomas Rd. Bridge to I-5 Bridge CRC (816) | | |
| All species | Oct. 1-Nov. 30 | Night closure. Only 1 single-point hook allowed. |
| Trout | Sat. before Memorial Day-July 31 | Statewide min. size/daily limit. Except: cutthroat trout and wild rainbow trout: min. size 14". |
| | Oct. 1-Nov. 30 | Statewide min. size/daily limit. Except: cutthroat trout and wild rainbow trout: min. size 14". |
| Other game fish | Sat. before Memorial Day-July 31 | Statewide min. size/daily limit. |
| | Oct. 1-Nov. 30 | Statewide min. size/daily limit. |
| from I-5 Bridge to Old Hwy. 99 Bridge CRC (816) | | |
| All species | | Selective gear rules. |
| Trout | Sat. before Memorial Day-July 31 | Statewide min. size/daily limit. Except: cutthroat trout and wild rainbow trout: min. size 14". |
| Other game fish | Sat. before Memorial Day-July 31 | Statewide min. size/daily limit. |

(Continued on next column)

| SPECIES | DATE | ADDITIONAL RULES |
|--|---|--|
| from Old Hwy. 99 Bridge to WDFW Samish hatchery rack | | |
| All species | | CLOSED WATERS. |
| from WDFW hatchery rack to Hickson Bridge CRC (816) | | |
| All species | | Selective gear rules. |
| Trout | Sat. before Memorial Day-Nov. 30 | Statewide min. size/daily limit. Except: cutthroat trout and wild rainbow trout: min. size 14". |
| Other game fish | Sat. before Memorial Day-Nov. 30 | Statewide min. size/daily limit. |
| SAMMAMISH RIVER - KING CO. | | |
| (Slough) from 68th Ave. NE Bridge to Lake Sammamish | | |
| All species | | Selective gear rules. |
| Trout | Jan. 1-Aug. 31 | Statewide min. size/daily limit. Except: release cutthroat trout and wild rainbow trout. |
| Other game fish | Jan. 1-Aug. 31 | Statewide min. size/daily limit. |
| SATSOP RIVER AND EAST FORK - GRAYS HARBOR CO. | | |
| from mouth to bridge at Schafer State Park CRC (329) | | |
| All species | Aug. 1-Sept. 30 | Selective gear rules. |
| | Aug. 16-Nov. 30 | Night closure. |
| | Oct. 1-Nov. 30 | Single-point barbless hooks required. |
| Trout | Sat. before Memorial Day-Mar. 31 | Statewide min. size/daily limit. Except: cutthroat trout and wild rainbow trout: min. size 14". |
| Other game fish | Sat. before Memorial Day-Mar. 31 | Statewide min. size/daily limit. |
| Salmon | Oct. 1-Oct. 31 | Min. size 12". Daily limit 6 including no more than 2 adults. Release adult Chinook. |
| | Nov. 1-Dec. 31 | Min. size 12". Daily limit 6 including no more than 1 adult. Release Chinook. |
| from bridge at Schafer State Park upstream to 400' below Bingham Creek Hatchery dam CRC (329) | | |
| All species | Aug. 16-Oct. 31 | Night closure. Single-point barbless hooks required. |
| Trout | Sat. before Memorial Day-Oct. 31 | Statewide min. size/daily limit. Except: cutthroat trout and wild rainbow trout: min. size 14". |
| Other game fish | Sat. before Memorial Day-Oct. 31 | Statewide min. size/daily limit. |
| from 400' below Bingham Creek Hatchery dam to the dam CRC (329A) | | |
| All species | | Night closure. Open only to anglers with disabilities who permanently use a wheelchair and have a designated harvester companion card. |
| | Aug. 16-Nov. 30 | Single-point barbless hooks required. |
| Trout | Sat. before Memorial Day-Mar. 31 | Statewide min. size/daily limit. Except: cutthroat trout and wild rainbow trout: min. size 14". |
| Other game fish | Sat. before Memorial Day-Mar. 31 | Statewide min. size/daily limit. |
| Salmon | Oct. 1-Oct. 31 | Min. size 12". Daily limit 6 including no more than 2 adults. Release adult Chinook. |
| | Nov. 1-Dec. 31 | Min. size 12". Daily limit 6 including no more than 1 adult. Release Chinook. |
| SATSOP RIVER, MIDDLE FORK - GRAYS HARBOR/MASON CO. | | |
| CRC (331) | | |
| All species | Aug. 16-Nov. 30 | Night closure. Anti-snagging rule. |
| Trout | Sat. before Memorial Day-Last Day of Feb. | Statewide min. size/daily limit. Except: cutthroat trout and wild rainbow trout: min. size 14". |
| Other game fish | Sat. before Memorial Day-Last Day of Feb. | Statewide min. size/daily limit. |
| SATSOP RIVER, WEST FORK - GRAYS HARBOR CO. | | |
| CRC (331) | | |
| All species | Aug. 16-Nov. 30 | Anti-snagging rule. Night closure. |
| Trout | Sat. before Memorial Day-Last Day of Feb. | Statewide min. size/daily limit. Except: cutthroat trout and wild rainbow trout: min. size 14". |
| Other game fish | Sat. before Memorial Day-Last Day of Feb. | Statewide min. size/daily limit. |
| SAUK RIVER - SKAGIT/SNOHOMISH CO. | | |
| from mouth to Darrington Bridge (Sauk Prairie Rd. Bridge) CRC (828) | | |
| All species | | Internal combustion motors prohibited. Selective gear rules. |
| All game fish | June 1-Jan. 31 | Catch-and-release. Except: 2 hatchery steelhead may be retained. |
| from Darrington Bridge (Sauk Prairie Rd. Bridge) to White Chuck River CRC (828) | | |
| All species | | Selective gear rules. |
| All game fish | June 1-Jan. 31 | Catch-and-release. Except: 2 hatchery steelhead may be retained. |

(Continued on next page) 39

PUGET SOUND AND COASTAL RIVERS SPECIAL RULES

| SPECIES | DATE | ADDITIONAL RULES |
|---|----------------------------------|--|
| from the White Chuck River upstream, including the North Fork to North Forks Falls and the South Fork to Elliot Creek CRC (828) | | |
| All species | | Selective gear rules. |
| All game fish | June 1-Oct. 31 | Catch-and-release. Except: 2 hatchery steelhead may be retained. |
| SAUK RIVER, SOUTH FORK - SNOHOMISH CO. | | |
| above Elliot Creek CRC (828) | | |
| All species | | Selective gear rules. |
| All game fish | June 1-Aug. 31 | Catch-and-release. Except: 2 hatchery steelhead may be retained. |
| SCHNEIDER CREEK - MASON/THURSTON CO. | | |
| from mouth to falls | | |
| All species | | Selective gear rules. |
| Trout | Sat. before Memorial Day-Oct. 31 | Statewide min. size/daily limit. Except: release cutthroat trout and wild rainbow trout. |
| Other game fish | Sat. before Memorial Day-Oct. 31 | Statewide min. size/daily limit. |
| SEKIU RIVER - CLALLAM CO. | | |
| from mouth to forks CRC (818) | | |
| All species | | Selective gear rules. |
| Trout | Sat. before Memorial Day-Jan. 31 | Statewide min. size/daily limit. Except: cutthroat trout and wild rainbow trout: min. size 14". |
| Other game fish | Sat. before Memorial Day-Jan. 31 | Statewide min. size/daily limit. |
| SHELTON CREEK - MASON CO. | | |
| All species | | Selective gear rules. |
| Trout | Sat. before Memorial Day-Oct. 31 | Statewide min. size/daily limit. Except: release cutthroat trout and wild rainbow trout. |
| Other game fish | Sat. before Memorial Day-Oct. 31 | Statewide min. size/daily limit. |
| SHERWOOD CREEK - MASON CO. | | |
| All species | | Selective gear rules. |
| Trout | Sat. before Memorial Day-Oct. 31 | Statewide min. size/daily limit. Except: release cutthroat trout and wild rainbow trout. |
| Other game fish | Sat. before Memorial Day-Oct. 31 | Statewide min. size/daily limit. |
| SIEBERT CREEK - CLALLAM CO. | | |
| All species | | Selective gear rules. |
| Trout | Sat. before Memorial Day-Oct. 31 | Statewide min. size/daily limit. Except: release cutthroat trout and wild rainbow trout. |
| Other game fish | Sat. before Memorial Day-Oct. 31 | Statewide min. size/daily limit. |
| SITKUM RIVER - CLALLAM CO. | | |
| All species | | Only 1 single-point barbless hook allowed. Bait prohibited. Internal combustion motors prohibited. |
| Trout | Sat. before Memorial Day-Oct. 31 | Statewide min. size/daily limit. Except: cutthroat trout min. size 14". Release wild rainbow trout. |
| Other game fish | Sat. before Memorial Day-Oct. 31 | Statewide min. size/daily limit. |
| SKAGIT RIVER - SKAGIT CO. | | |
| from the mouth (a line projected from the terminus of the jetty with McGlinn Island to the white monument on the easterly end of Ika Island, then to a white monument on the westerly end of Craft Island, then to a white monument near the corner of the levee on the westerly side of Dry Slough, and then to a white monument on the easterly side of Tom Moore Slough) to Hwy. 536 at Mt. Vernon (Memorial Hwy. Bridge) CRC (830) | | |
| All species | Mar. 1-Aug. 15 | Selective gear rules. Except: Anglers fishing for sturgeon must use bait. Anglers may not use hooks that measure greater than 1/2" from point to shank, except anglers fishing for sturgeon may use single-point barbless hooks of any size. |
| | Aug. 16-Oct. 31 | Night closure. |
| Dolly varden/bull trout | Mar. 1-Jan. 31 | Min. size 20". May be retained as part of trout daily limit. |
| Other trout | Mar. 1-Jan. 31 | Statewide min. size/daily limit. Except: cutthroat trout and wild rainbow trout: min. size 14". |
| Other game fish | Mar. 1-Jan. 31 | Statewide min. size/daily limit. |
| Salmon | Aug. 16-Oct. 31 | Min. size 12". Daily limit 4 including no more than 2 coho and no more the 2 pink. Release Chinook, chum, and sockeye. |

(Continued on next column)

| SPECIES | DATE | ADDITIONAL RULES |
|--|-------------------|--|
| from Hwy. 536 at Mt. Vernon (Memorial Hwy. Bridge) to mouth of Gilligan Creek CRC (830) | | |
| All species | June 1-Aug. 15 | Selective gear rules. Except: Anglers fishing for sturgeon must use bait. Anglers may not use hooks that measure greater than 1/2" from point to shank, except anglers fishing for sturgeon may use single-point barbless hooks of any size. |
| | July 1-July 15 | Night closure. |
| | Aug. 16-Oct. 31 | Night closure. |
| Dolly varden/bull trout | June 1-Jan. 31 | Min. size 20". May be retained as part of trout daily limit. |
| Other trout | June 1-Jan. 31 | Statewide min. size/daily limit. Except: cutthroat trout and wild rainbow trout: min. size 14". |
| Other game fish | June 1-Jan. 31 | Statewide min. size/daily limit. |
| Salmon | July 1-July 15 | Min. size 12". Daily limit 4. Release all salmon other than sockeye. |
| | Aug. 16-Oct. 31 | Min. size 12". Daily limit 4 including no more than 2 coho and no more the 2 pink. Release Chinook, chum, and sockeye. |
| from mouth of Gilligan Creek to the Dalles Bridge at Concrete CRC (830) | | |
| All species | June 1-Aug. 31 | Night closure. Selective gear rules, except only one single-point barbless hook allowed. It is unlawful to use hooks other than those measuring 1/2" or less from point to shank. |
| | Sept. 1-Sept. 30 | Night closure. Bait prohibited. Single-point barbless hooks required. |
| | Oct. 1-Oct. 31 | Night closure. |
| Dolly varden/bull trout | June 1-Jan. 31 | Min. size 20". May be retained as part of trout daily limit. |
| Other trout | June 1-Jan. 31 | Statewide min. size/daily limit. Except: cutthroat trout and wild rainbow trout: min. size 14". |
| Other game fish | June 1-Jan. 31 | Statewide min. size/daily limit. |
| Salmon | July 1-July 15 | Min. size 12". Daily limit 4. Release all salmon other than sockeye. |
| | Sept. 1-Oct. 31 | Min. size 12". Daily limit 4 including no more than 2 coho and no more the 2 pink. Release Chinook, chum, and sockeye. |
| from the Dalles Bridge at Concrete to 200' below the mouth of Baker River CRC (830) | | |
| All species | June 1-Sept. 15 | Selective gear rules, except only one single-point barbless hook allowed. Night closure. It is unlawful to use hooks other than those measuring 1/2" or less from point to shank. |
| | Sept. 16-Sept. 30 | Bait prohibited. Single-point barbless hooks required. Night closure. |
| | Oct. 1-Oct. 31 | Night closure. |
| Dolly varden/bull trout | June 1-Jan. 31 | Min. size 20". May be retained as part of trout daily limit. |
| Other game fish | June 1-Jan. 31 | Statewide min. size/daily limit. |
| Salmon | Sept. 16-Oct. 31 | Min. size 12". Daily limit 4 including no more than 2 coho and no more the 2 pink. Release Chinook, chum, and sockeye. |
| between a line projected across the thread of the river 200' above the east bank of the Baker River and a line projected across the thread of the river 200' below the west bank of the Baker River CRC (830) | | |
| All species | June 1-Sept. 15 | CLOSED WATERS. |
| | Sept. 16-Sept. 30 | Night closure. Bait prohibited. Single-point barbless hooks required. |
| | Oct. 1-Oct. 31 | Night closure. |
| Dolly varden/bull trout | Sept. 16-Jan. 31 | Min. size 20". May be retained as part of trout daily limit. |
| Other trout | Sept. 16-Jan. 31 | Statewide min. size/daily limit. Except: cutthroat trout and wild rainbow trout: min. size 14". |
| Other game fish | Sept. 16-Jan. 31 | Statewide min. size/daily limit. |
| Salmon | Sept. 16-Oct. 31 | Min. size 12". Daily limit 4 including no more than 2 coho and no more the 2 pink. Release Chinook, chum, and sockeye. |
| from a point 200' upstream of the mouth of the Baker River to the Hwy. 530 Bridge at Rockport CRC (830) | | |
| All species | June 1-Sept. 15 | Selective gear rules, except only one single-point barbless hook allowed. Night closure. Anglers may not use hooks that measure greater than 1/2" from point to shank. |
| | Sept. 16-Sept. 30 | Night closure. Bait prohibited. Single-point barbless hooks required. |
| | Oct. 1-Oct. 31 | Night closure. |

(Continued on next page)

| SPECIES | DATE | ADDITIONAL RULES |
|-----------------------------|------------------|--|
| Dolly varden/ bull trout | June 1-Jan. 31 | Min. size 20". May be retained as part of trout daily limit. |
| Other trout | June 1-Jan. 31 | Statewide min. size/daily limit. Except: cutthroat trout and wild rainbow trout: min. size 14". |
| Other game fish | June 1-Jan. 31 | Statewide min. size/daily limit. |
| Salmon | Sept. 16-Oct. 31 | Min. size 12". Daily limit 4 including no more than 2 coho and no more the 2 pink. Release Chinook, chum, and sockeye. |

from Hwy. 530 Bridge at Rockport to Cascade River Rd. (Marblemount Bridge) CRC (830)

| | | |
|---------------|-------------------|--|
| All species | June 1-July 15 | Anti-snagging rule. Night closure. |
| | July 16-Sept. 15 | Night closure. Selective gear rules, except only one single-point barbless hook allowed. Anglers may not use hooks that measure greater than 1/2" from point to shank. |
| | Sept. 16-Sept. 30 | Single-point barbless hooks required. Bait prohibited. Night closure. |
| | Oct. 1-Oct. 31 | Night closure. |
| All game fish | June 1-Jan. 31 | Statewide min. size/daily limit. |
| Salmon | July 1-July 15 | Min. size 12". Daily limit 4 including no more than 2 adults. Release all salmon other than hatchery Chinook. |
| | Sept. 16-Oct. 31 | Min. size 12". Daily limit 4 including no more than 2 wild coho and no more the 2 pink. Release Chinook, chum, and sockeye. |

from Cascade River Rd. (Marblemount Bridge) to Gorge powerhouse at Newhalem CRC (830)

| | | |
|---------------|----------------|--|
| All species | | Internal combustion motors prohibited. Selective gear rules. |
| All game fish | June 1-Jan. 31 | Catch-and-release. Except: 2 hatchery steelhead may be retained. |

SKOKOMISH RIVER - MASON CO.

waters downstream of Bonneville Transmission lines (approx. 47° 18.88' N, 124° 11.25' W)

| | | |
|-------------|--|----------------|
| All species | | CLOSED WATERS. |
|-------------|--|----------------|

from the Bonneville Transmission lines west of highway 101 to forks CRC (834)

| | | |
|----------------------|----------------------------------|--|
| All species | | Selective gear rules. |
| Trout | Sat. before Memorial Day-Oct. 31 | Statewide min. size/daily limit. Except: release cutthroat trout and wild rainbow trout. |
| Steelhead (hatchery) | Sat. before Memorial Day-Oct. 31 | Catch-and-release. |
| Other game fish | Sat. before Memorial Day-Oct. 31 | Statewide min. size/daily limit. |

SKOKOMISH RIVER, NORTH FORK - MASON CO.

from mouth to lower dam CRC (834)

| | | |
|----------------------|----------------------------------|--|
| All species | | Selective gear rules. |
| Trout | Sat. before Memorial Day-Oct. 31 | Statewide min. size/daily limit. Except: release cutthroat trout and wild rainbow trout. |
| Steelhead (hatchery) | Sat. before Memorial Day-Oct. 31 | Catch-and-release. |
| Other game fish | Sat. before Memorial Day-Oct. 31 | Statewide min. size/daily limit. |

above Lake Cushman to Olympic National Park boundary CRC (834)

| | | |
|---------------|----------------------------------|-----------------------|
| All species | | Selective gear rules. |
| All game fish | Sat. before Memorial Day-Aug. 31 | Catch-and-release. |

SKOKOMISH RIVER, SOUTH FORK - MASON CO.

from mouth to LeBar Creek

| | | |
|----------------------|----------------------------------|--|
| All species | | Selective gear rules. |
| Trout | Sat. before Memorial Day-Oct. 31 | Statewide min. size/daily limit. Except: release cutthroat trout and wild rainbow trout. |
| Steelhead (hatchery) | Sat. before Memorial Day-Oct. 31 | Catch-and-release. |
| Other game fish | Sat. before Memorial Day-Oct. 31 | Statewide min. size/daily limit. |

from LeBar Creek to Rule Creek

| | | |
|-------------|--|----------------|
| All species | | CLOSED WATERS. |
|-------------|--|----------------|

SKOOKUM CREEK - MASON CO.

| | | |
|-----------------|----------------------------------|--|
| All species | | Selective gear rules. |
| Trout | Sat. before Memorial Day-Oct. 31 | Statewide min. size/daily limit. Except: release cutthroat trout and wild rainbow trout. |
| Other game fish | Sat. before Memorial Day-Oct. 31 | Statewide min. size/daily limit. |

SKOOKUMCHUCK RIVER - LEWIS/THURSTON CO.

from mouth to 100' below outlet of TransAlta WDFW steelhead rearing pond located at the base of Skookumchuck Dam CRC (333)

| | | |
|-------------|-----------------|--|
| All species | Aug. 16-Nov. 30 | Single-point barbless hooks required. Night closure. |
|-------------|-----------------|--|

(Continued on next column)

| SPECIES | DATE | ADDITIONAL RULES |
|-----------------|----------------------------------|---|
| Trout | Sat. before Memorial Day-Apr. 30 | Statewide min. size/daily limit. Except: cutthroat trout and wild rainbow trout: min. size 14". |
| Other game fish | Sat. before Memorial Day-Apr. 30 | Statewide min. size/daily limit. |
| Salmon | Oct. 16-Oct. 31 | Min. size 12". Daily limit 6 including no more than 2 adults. Release adult Chinook. |
| | Nov. 1-Dec. 31 | Min. size 12". Daily limit 6 including no more than 1 adult. Release Chinook. |

SKYKOMISH RIVER - SNOHOMISH CO.

from mouth to 2,500' downstream of the boat ramp below Lewis St. Bridge at Monroe CRC (844)

| | | |
|-----------------------------|-----------------|---|
| All species | Oct. 13-Nov. 30 | Anti-snagging rule. Night closure. Selective gear rules, except only one single-point barbless hook allowed. |
| Dolly varden/ bull trout | Oct. 13-Jan. 31 | Min. size 20". May be retained as part of trout daily limit. |
| Other trout | Oct. 13-Jan. 31 | Statewide min. size/daily limit. Except: cutthroat trout and wild rainbow trout: min. size 14". |
| Other game fish | Oct. 13-Jan. 31 | Statewide min. size/daily limit. |
| Salmon | June 10-July 10 | Min. size 12". Anti-snagging rule. Daily limit 4 including no more than 2 adults. Release all salmon other than hatchery Chinook. |
| | Oct. 13-Nov. 30 | Daily limit 4 including no more than 2 coho. Release Chinook and chum. |

from 2,500' downstream boat ramp below Lewis St. Bridge at Monroe to the boat ramp CRC (844)

| | | |
|-----------------------------|-----------------|---|
| All species | Oct. 13-Nov. 30 | Selective gear rules, except only one single-point barbless hook allowed. Night closure. Anti-snagging rule. |
| | Nov. 1-Jan. 31 | Fishing from any floating device prohibited. |
| Dolly varden/ bull trout | Oct. 13-Jan. 31 | Min. size 20". May be retained as part of trout daily limit. |
| Other trout | Oct. 13-Jan. 31 | Statewide min. size/daily limit. Except: cutthroat trout and wild rainbow trout: min. size 14". |
| Other game fish | Oct. 13-Jan. 31 | Statewide min. size/daily limit. |
| Salmon | June 10-July 10 | Min. size 12". Anti-snagging rule. Daily limit 4 including no more than 2 adults. Release all salmon other than hatchery Chinook. |
| | Oct. 13-Nov. 30 | Daily limit 4 including no more than 2 coho. Release Chinook and chum. |

from the boat ramp below the Lewis St. Bridge in Monroe to Wallace River CRC (844)

| | | |
|-----------------------------|-----------------|---|
| All species | Oct. 13-Nov. 30 | Anti-snagging rule. Night closure. Selective gear rules, except only one single-point barbless hook allowed. |
| Dolly varden/ bull trout | Oct. 13-Jan. 31 | Min. size 20". May be retained as part of trout daily limit. |
| Other trout | Oct. 13-Jan. 31 | Statewide min. size/daily limit. Except: cutthroat trout and wild rainbow trout: min. size 14". |
| Other game fish | Oct. 13-Jan. 31 | Statewide min. size/daily limit. |
| Salmon | June 10-July 10 | Min. size 12". Anti-snagging rule. Daily limit 4 including no more than 2 adults. Release all salmon other than hatchery Chinook. |
| | Oct. 13-Nov. 30 | Daily limit 4 including no more than 2 coho. Release Chinook and chum. |

from Wallace River upstream to Railroad Bridge at Big Eddy CRC (844)

| | | |
|-----------------------------|-----------------|--|
| All species | Oct. 13-Nov. 30 | Anti-snagging rule. Selective gear rules, except only one single-point barbless hook allowed. Night closure. |
| Dolly varden/ bull trout | Nov. 1-Jan. 31 | Min. size 20". May be retained as part of trout daily limit. |
| Other trout | Nov. 1-Jan. 31 | Statewide min. size/daily limit. Except: cutthroat trout and wild rainbow trout: min. size 14". |
| Other game fish | Nov. 1-Jan. 31 | Statewide min. size/daily limit. |
| Salmon | Oct. 13-Nov. 30 | Daily limit 4 including no more than 2 coho. Release Chinook and chum. |

from Rail Road Bridge at Big Eddy to 1,000' downstream of Reiter Ponds outlet CRC (844)

| | | |
|-----------------------------|-----------------|--|
| All species | June 10-July 13 | Selective gear rules, except only one single-point barbless hook allowed. Night closure. Anti-snagging rule. |
| Dolly varden/ bull trout | June 10-July 13 | Min. size 20". May be retained as part of trout daily limit. |
| Trout | Nov. 1-Feb. 15 | Min. size 20". May be retained as part of trout daily limit. |
| | June 10-July 13 | Statewide min. size/daily limit. Except: cutthroat trout and wild rainbow trout: min. size 14". |
| | Nov. 1-Feb. 15 | Statewide min. size/daily limit. Except: cutthroat trout and wild rainbow trout: min. size 14". |
| Other game fish | June 10-July 13 | Statewide min. size/daily limit. |
| | Nov. 1-Feb. 15 | Statewide min. size/daily limit. |

(Continued on next page) 41

PUGET SOUND AND COASTAL RIVERS SPECIAL RULES

| SPECIES | DATE | ADDITIONAL RULES |
|--|---|--|
| from 1,000' downstream of Reiter Ponds outlet to 1,500' upstream of Reiter Ponds outlet CRC (844) | | |
| All species | June 10-July 13 | Fishing from any floating device prohibited. |
| | June 10-July 13 | Selective gear rules, except only one single-point barbless hook allowed. Anti-snagging rule. Night closure. |
| Dolly varden/bull trout | June 10-July 13 | Min. size 20". May be retained as part of trout daily limit. |
| | Nov. 1-Feb. 15 | Min. size 20". May be retained as part of trout daily limit. |
| Trout | June 10-July 13 | Statewide min. size/daily limit. Except: cutthroat trout and wild rainbow trout: min. size 14". |
| | Nov. 1-Feb. 15 | Statewide min. size/daily limit. Except: cutthroat trout and wild rainbow trout: min. size 14". |
| Other game fish | June 10-July 13 | Statewide min. size/daily limit. |
| | Nov. 1-Feb. 15 | Statewide min. size/daily limit. |
| from 1,500' upstream of the Reiter Ponds outlet to confluence of North and South forks CRC (844) | | |
| All species | June 10-July 13 | Night closure. Anti-snagging rule. Selective gear rules, except only one single-point barbless hook allowed. |
| Dolly varden/bull trout | June 10-July 13 | Min. size 20". May be retained as part of trout daily limit. |
| | Nov. 1-Feb. 15 | Min. size 20". May be retained as part of trout daily limit. |
| Trout | June 10-July 13 | Statewide min. size/daily limit. Except: cutthroat trout and wild rainbow trout: min. size 14". |
| | Nov. 1-Feb. 15 | Statewide min. size/daily limit. Except: cutthroat trout and wild rainbow trout: min. size 14". |
| Other game fish | June 10-July 13 | Statewide min. size/daily limit. |
| | Nov. 1-Feb. 15 | Statewide min. size/daily limit. |
| SKYKOMISH RIVER, NORTH FORK - SNOHOMISH CO. | | |
| from mouth to 1,000' downstream of Bear Creek Falls CRC (846) | | |
| All species | | Selective gear rules. |
| Steelhead (hatchery) | Nov. 1-Jan. 31 | Statewide min. size/daily limit. |
| Other game fish | Nov. 1-Jan. 31 | Catch-and-release. |
| from 1000' downstream of Bear Creek Falls to Deer Falls and all tributaries | | |
| All species | | CLOSED WATERS. |
| SKYKOMISH RIVER, SOUTH FORK - SNOHOMISH CO. | | |
| from mouth to 600' downstream of the Sunset Falls fishway CRC (848) | | |
| All species | Nov. 1-Nov. 30 | Selective gear rules, except only one single-point barbless hook allowed. Anti-snagging rule. Night closure. |
| Trout | Nov. 1-Jan. 31 | Statewide min. size/daily limit. Except: cutthroat trout and wild rainbow trout: min. size 14". |
| Other game fish | Nov. 1-Jan. 31 | Statewide min. size/daily limit. |
| from 600' downstream of Sunset Falls fishway to Sunset Falls CRC (848) | | |
| All species | | CLOSED WATERS. |
| from Sunset Falls upstream CRC (848) | | |
| All species | | Selective gear rules. |
| Trout | Sat. before Memorial Day-July 10 | Statewide min. size/daily limit. Except: cutthroat trout and wild rainbow trout: min. size 14". |
| | Nov. 1-Last Day of Feb. | Statewide min. size/daily limit. Except: cutthroat trout and wild rainbow trout: min. size 14". |
| Other game fish | Sat. before Memorial Day-July 10 | Statewide min. size/daily limit. |
| | Nov. 1-Last Day of Feb. | Statewide min. size/daily limit. |
| all tributaries upstream of Sunset Falls, including their tributaries (King Co.) (includes Beckler, Foss, Rapid, and Miller rivers) | | |
| All species | | Selective gear rules. |
| Trout | Sat. before Memorial Day-July 10 | Statewide min. size/daily limit. Except: cutthroat trout and wild rainbow trout: min. size 14". |
| Other game fish | Sat. before Memorial Day-July 10 | Statewide min. size/daily limit. |
| SMITH CREEK - PACIFIC CO. | | |
| (near North River) from mouth to Hwy. 101 Bridge CRC (384) | | |
| All species | Aug. 16-Nov. 30 | Single-point barbless hooks required. Night closure. |
| Trout | Sat. before Memorial Day-Last Day of Feb. | Statewide min. size/daily limit. Except: cutthroat trout and wild rainbow trout: min. size 14". |
| Other game fish | Sat. before Memorial Day-Last Day of Feb. | Statewide min. size/daily limit. |
| Salmon | Oct. 1-Dec. 31 | Min. size 12". Daily limit 6 including no more than 2 adults. Release wild Chinook. |
| from Hwy. 101 Bridge upstream CRC (384) | | |
| All species | | Selective gear rules. |

(Continued on next column)

| SPECIES | DATE | ADDITIONAL RULES |
|--|---|---|
| Trout | Sat. before Memorial Day-Last Day of Feb. | Statewide min. size/daily limit. Except: cutthroat trout and wild rainbow trout: min. size 14". |
| Other game fish | Sat. before Memorial Day-Last Day of Feb. | Statewide min. size/daily limit. |
| SNAHAPISH RIVER - JEFFERSON CO. | | |
| All species | | Bait prohibited. Only one barbless hook allowed. Internal combustion motors prohibited. |
| Trout | Sat. before Memorial Day-Oct. 31 | Statewide min. size/daily limit. Except: cutthroat trout and wild rainbow trout: min. size 14". |
| Other game fish | Sat. before Memorial Day-Oct. 31 | Statewide min. size/daily limit. |
| SNOHOMISH RIVER - SNOHOMISH CO. | | |
| from the Burlington-Northern Railroad bridges to the confluence of the Skykomish and Snoqualmie rivers CRC (850) | | |
| All species | Aug. 23-Oct. 31 | Single-point barbless hooks required. Bait prohibited, except when fishing for sturgeon with sturgeon gear. |
| | Aug. 23-Nov. 30 | Night closure. Anti-Snagging rule, except anglers fishing for sturgeon may use single point barbless hooks of any size. |
| Dolly varden/bull trout | Aug. 23-Jan. 31 | Min. size 20". May be retained as part of trout daily limit. |
| Other trout | Aug. 23-Jan. 31 | Statewide min. size/daily limit. Except: cutthroat trout and wild rainbow trout: min. size 14". |
| Other game fish | Aug. 23-Jan. 31 | Statewide min. size/daily limit. |
| Salmon | Aug. 23-Nov. 30 | Min. size 12". Daily limit 4 including no more than 2 coho. Release Chinook and chum. |
| Sturgeon | Year-round | Night closure. Catch-and-release. Sturgeon gear rules apply. |
| SNOQUALMIE RIVER - KING/SNOHOMISH CO. | | |
| from mouth to boat ramp at Plum access CRC (852) | | |
| All species | Nov. 1-Nov. 30 | Night closure. Selective gear rules. |
| Trout | Nov. 1-Jan. 31 | Statewide min. size/daily limit. Except: cutthroat trout and wild rainbow trout: min. size 14". |
| Other game fish | Nov. 1-Jan. 31 | Statewide min. size/daily limit. |
| from boat ramp at Plum access to mouth of Tokul Creek (1/4 mile) CRC (852) | | |
| All species | Nov. 1-Nov. 30 | Selective gear rules. Night closure. |
| | Nov. 1-Feb. 15 | Fishing from any floating device prohibited. |
| Trout | Nov. 1-Feb. 15 | Statewide min. size/daily limit. Except: cutthroat trout and wild rainbow trout: min. size 14". |
| Other game fish | Nov. 1-Feb. 15 | Statewide min. size/daily limit. |
| from mouth of Tokul Creek to Snoqualmie Falls CRC (852) | | |
| All species | Nov. 1-Nov. 30 | Night closure. Selective gear rules. |
| Trout | Nov. 1-Feb. 15 | Statewide min. size/daily limit. Except: cutthroat trout and wild rainbow trout: min. size 14". |
| Other game fish | Nov. 1-Feb. 15 | Statewide min. size/daily limit. |
| from Snoqualmie Falls upstream, including the North Fork, South Fork, and all tributaries except Middle Fork and tributaries to the Middle Fork | | |
| All species | | Selective gear rules. Internal combustion motors prohibited. |
| All game fish | Sat. before Memorial Day-Oct. 31 | Statewide min. size/daily limit. |
| | Nov. 1-Fri. before Memorial Day | Catch-and-release. |
| SNOQUALMIE RIVER, MIDDLE FORK - KING CO. | | |
| from mouth upstream including all tributaries CRC (852) | | |
| All game fish | Year-round | Selective gear rules. Catch-and-release. Internal combustion motors prohibited. |
| SNOW CREEK - JEFFERSON CO. | | |
| and tributaries | | |
| All species | | CLOSED WATERS. |
| SOL DUC RIVER - CLALLAM CO. | | |
| from mouth to concrete pump station at Sol Duc Hatchery CRC (406) | | |
| All species | | Internal combustion motors prohibited. Only 1 single-point barbless hook allowed. |
| | Feb. 16-Apr. 30 | Bait prohibited. |
| | July 16-Aug. 31 | Bait prohibited. |

(Continued on next page)

| SPECIES | DATE | ADDITIONAL RULES |
|--|---|--|
| Trout | Year-round | Statewide min. size/daily limit. Except: release cut-throat trout and wild rainbow trout. |
| Other game fish | Year-round | Statewide min. size/daily limit. |
| Salmon | Feb. 1-Aug. 31 | Min. size 12". Daily limit 2. Release wild adult Chinook, wild adult coho and sockeye. |
| | Sept. 1-Sept. 15 | Min. size 12". Daily limit 4. Up to 3 adults including no more than 1 wild adult may be retained. Release wild adult coho and sockeye. |
| | Sept. 16-Dec. 15 | Daily limit 4. Up to 3 adults including no more than 1 wild adult may be retained. Release sockeye. |
| from concrete pump station at Sol Duc hatchery to Hwy. 101 Bridge upstream of Klahowya campground CRC (406) | | |
| All species | | Only 1 single-point barbless hook allowed. Internal combustion motors prohibited. Bait prohibited. |
| Trout | Sat. before Memorial Day-Apr. 30 | Statewide min. size/daily limit. Except: release cut-throat trout and wild rainbow trout. |
| Other game fish | Sat. before Memorial Day-Apr. 30 | Statewide min. size/daily limit. |
| from Hwy. 101 Bridge upstream of Klahowya campground to Olympic National Park boundary CRC (406) | | |
| All species | | Only 1 single-point barbless hook allowed. Internal combustion motors prohibited. Bait prohibited. |
| Trout | Sat. before Memorial Day-Oct. 31 | Statewide min. size/daily limit. Except: release cut-throat trout and wild rainbow trout. |
| Other game fish | Sat. before Memorial Day-Oct. 31 | Statewide min. size/daily limit. |
| SOL DUC RIVER TRIBUTARIES - CLALLAM CO. | | |
| all tributaries unless otherwise listed CRC (406) | | |
| All species | | Selective gear rules. |
| Trout | Sat. before Memorial Day-Oct. 31 | Statewide min. size/daily limit. Except: release cut-throat trout and wild rainbow trout. |
| Other game fish | Sat. before Memorial Day-Oct. 31 | Statewide min. size/daily limit. |
| SOLLEKS RIVER - JEFFERSON CO. | | |
| All species | | Internal combustion motors prohibited. Only one barbless hook allowed. Bait prohibited. |
| Trout | Sat. before Memorial Day-Oct. 31 | Statewide min. size/daily limit. Except: cutthroat trout and wild rainbow trout: min. size 14". |
| Other game fish | Sat. before Memorial Day-Oct. 31 | Statewide min. size/daily limit. |
| SOOES RIVER - CLALLAM CO. | | |
| (Tsoo-Yess River) outside of Makah Indian Reservation CRC (418) | | |
| All game fish | Sat. before Memorial Day-Last Day of Feb. | Statewide min. size/daily limit. |
| SOUTH PRAIRIE CREEK - PIERCE CO. | | |
| from mouth to the City of Buckley diversion dam | | |
| All species | | CLOSED WATERS. |
| SPADA LAKE TRIBUTARIES - SNOHOMISH CO. | | |
| from Spada Lake upstream | | |
| All species | | CLOSED WATERS. |
| SQUIRE CREEK - SNOHOMISH CO. | | |
| (tributary of North Fork Stillaguamish) | | |
| All species | | Selective gear rules. |
| Trout | Nov. 1-Nov. 30 | Statewide min. size/daily limit. Except: release cut-throat trout and wild rainbow trout. |
| Other game fish | Nov. 1-Nov. 30 | Statewide min. size/daily limit. |
| STETATTLE CREEK - WHATCOM CO. | | |
| from mouth to Bucket Creek | | |
| All species | | CLOSED WATERS. |
| STEVENS CREEK - GRAYS HARBOR CO. | | |
| from mouth to cable crossing downstream of WDFW hatchery outlet CRC (364) | | |
| Trout | Sat. before Memorial Day-Sept. 30 | Statewide min. size/daily limit. Except: cutthroat trout and wild rainbow trout: min. size 14". |
| | Dec. 1-Last Day of Feb. | Statewide min. size/daily limit. Except: cutthroat trout and wild rainbow trout: min. size 14". |
| Other game fish | Sat. before Memorial Day-Sept. 30 | Statewide min. size/daily limit. |
| | Dec. 1-Last Day of Feb. | Statewide min. size/daily limit. |

(Continued on next column)

| SPECIES | DATE | ADDITIONAL RULES |
|--|-----------------------------------|---|
| from cable crossing to WDFW hatchery outlet | | |
| All species | | CLOSED WATERS. |
| from WDFW hatchery outlet to Hwy. 101 Bridge CRC (364) | | |
| Trout | Sat. before Memorial Day-Sept. 30 | Statewide min. size/daily limit. Except: cutthroat trout and wild rainbow trout: min. size 14". |
| | Dec. 1-Last Day of Feb. | Statewide min. size/daily limit. Except: cutthroat trout and wild rainbow trout: min. size 14". |
| Other game fish | Sat. before Memorial Day-Sept. 30 | Statewide min. size/daily limit. |
| | Dec. 1-Last Day of Feb. | Statewide min. size/daily limit. |
| STILLAGUAMISH RIVER - SNOHOMISH CO. | | |
| mainstem and all sloughs downstream of Marine Drive (south of Stanwood) CRC (876) | | |
| All species | Aug. 1-Nov. 30 | Night closure. |
| | | Anti-snagging rule. Except: Anti-snagging gear restriction does not apply to sturgeon. |
| Trout | Year-round | Statewide min. size/daily limit. Except: cutthroat trout and wild rainbow trout: min. size 14". |
| Other game fish | Year-round | Statewide min. size/daily limit. |
| Sturgeon | Year-round | Night closure. Catch-and-release. Sturgeon gear rules apply. |
| from Marine Drive upstream to forks | | |
| All species | Sept. 22-Nov. 30 | Night closure. Selective gear rules. |
| | | Catch-and-release. |
| Trout | Sept. 22-Nov. 30 | Statewide min. size/daily limit. Except: cutthroat trout and wild rainbow trout: min. size 14". |
| | Dec. 1-Jan. 31 | Min. size 20". Daily limit 2. |
| Steelhead (hatchery) | Sept. 22-Jan. 31 | Min. size 20". Daily limit 2. |
| Other game fish | Sept. 22-Nov. 30 | Catch-and-release. |
| | Dec. 1-Jan. 31 | Statewide min. size/daily limit. |
| Salmon | Sept. 22-Nov. 30 | Min. size 12". Daily limit 2. Release Chinook, pink, and chum. |
| from water control structure/barrier dam (downstream of I-5) downstream 200' | | |
| All species | | CLOSED WATERS. |
| STILLAGUAMISH RIVER, NORTH FORK - SNOHOMISH CO. | | |
| from mouth to Hwy. 530 Bridge CRC (872) | | |
| All species | Sept. 1-Nov. 30 | Motors prohibited. |
| | | Fly fishing only. Night closure. |
| Trout | Sept. 1-Nov. 30 | Catch-and-release. |
| | Dec. 1-Jan. 31 | Statewide min. size/daily limit. Except: cutthroat trout and wild rainbow trout: min. size 14". |
| Steelhead (hatchery) | Sept. 1-Jan. 31 | Statewide min. size/daily limit. |
| Other game fish | Sept. 1-Nov. 30 | Catch-and-release. |
| | Dec. 1-Jan. 31 | Statewide min. size/daily limit. |
| from upstream of the Hwy. 530 Bridge at mile post 28.8 (Cicero Bridge) to French Creek CRC (872) | | |
| All species | Nov. 1-Nov. 30 | Fishing from any floating device prohibited. |
| | | Fly fishing only. Night closure. |
| Trout | Nov. 1-Nov. 30 | Catch-and-release. |
| | Dec. 1-Jan. 31 | Statewide min. size/daily limit. Except: cutthroat trout and wild rainbow trout: min. size 14". |
| Steelhead (hatchery) | Nov. 1-Jan. 31 | Statewide min. size/daily limit. |
| Other game fish | Nov. 1-Nov. 30 | Catch-and-release. |
| | Dec. 1-Jan. 31 | Statewide min. size/daily limit. |
| from French Creek to Swede Heaven Bridge CRC (872) | | |
| All species | Nov. 1-Nov. 30 | Anti-snagging rule. Fly fishing only. Night closure. |
| | | Catch-and-release. |
| Trout | Nov. 1-Nov. 30 | Statewide min. size/daily limit. Except: cutthroat trout and wild rainbow trout: min. size 14". |
| | Dec. 1-Feb. 15 | Statewide min. size/daily limit. Except: cutthroat trout and wild rainbow trout: min. size 14". |
| Steelhead (hatchery) | Nov. 1-Feb. 15 | Statewide min. size/daily limit. |
| Other game fish | Nov. 1-Nov. 30 | Catch-and-release. |
| | Dec. 1-Feb. 15 | Statewide min. size/daily limit. |
| from Swede Heaven Bridge to North Fork Falls (approx. 1 mile upstream of Cascade Creek) CRC (872) | | |
| All species | | Selective gear rules. |
| Trout | Nov. 1-Jan. 31 | Statewide min. size/daily limit. Except: release cut-throat trout and wild rainbow trout. |
| Other game fish | Nov. 1-Jan. 31 | Statewide min. size/daily limit. |

(Continued on next page)

PUGET SOUND AND COASTAL RIVERS SPECIAL RULES

| SPECIES | DATE | ADDITIONAL RULES |
|--|----------------------------------|--|
| STILLAGUAMISH RIVER, SOUTH FORK - SNOHOMISH CO. | | |
| from mouth to 400' below Granite Falls fishway outlet CRC (874) | | |
| All species | Nov. 1-Nov. 30 | Anti-snagging rule. Night closure. |
| Trout | Nov. 1-Jan. 31 | Statewide min. size/daily limit. Except: cutthroat trout and wild rainbow trout: min. size 14". |
| Other game fish | Nov. 1-Jan. 31 | Statewide min. size/daily limit. |
| from 400' below the Granite Falls fishway to the Mountain Loop Highway Bridge above Granite Falls | | |
| All species | | CLOSED WATERS. |
| from Mountain Loop Hwy. Bridge above Granite Falls upstream CRC (874) | | |
| All species | Aug. 1-Nov. 30 | Anti-snagging rule. Night closure. |
| All game fish | Sat. before Memorial Day-Nov. 30 | Statewide min. size/daily limit. |
| SUIATTLE RIVER - SKAGIT/SNOHOMISH CO. | | |
| CRC (832) | | |
| All species | | Selective gear rules. |
| Dolly varden/ bull trout | Sat. before Memorial Day-Oct. 31 | Min. size 20". May be retained as part of trout daily limit. |
| Other trout | Sat. before Memorial Day-Oct. 31 | Statewide min. size/daily limit. |
| Other game fish | Sat. before Memorial Day-Oct. 31 | Statewide min. size/daily limit. |
| SULTAN RIVER - SNOHOMISH CO. | | |
| from mouth to 400' downstream of diversion dam (river mile 9.7) CRC (854) | | |
| Dolly varden/ bull trout | Nov. 1-Jan. 31 | Min. size 20". May be retained as part of trout daily limit. |
| Trout | Nov. 1-Jan. 31 | Statewide min. size/daily limit. Except: cutthroat trout and wild rainbow trout: min. size 14". |
| Other game fish | Nov. 1-Jan. 31 | Statewide min. size/daily limit. |
| SULTAN RIVER, NORTH FORK - SNOHOMISH CO. | | |
| All species | | CLOSED WATERS. |
| SULTAN RIVER, SOUTH FORK - SNOHOMISH CO. | | |
| All species | | CLOSED WATERS. |
| TAHUYA RIVER - KITSAP/MASON CO. | | |
| from mouth to the Belfair Tahuya Rd. Bridge | | |
| All species | | Selective gear rules. |
| Trout | Sat. before Memorial Day-Aug. 15 | Statewide min. size/daily limit. Except: release cutthroat trout and wild rainbow trout. |
| Other game fish | Sat. before Memorial Day-Aug. 15 | Statewide min. size/daily limit. |
| from Belfair Tahuya Rd. Bridge upstream | | |
| All species | | Selective gear rules. |
| All game fish | Sat. before Memorial Day-Oct. 31 | Statewide min. size/daily limit. |
| Trout | Sat. before Memorial Day-Oct. 31 | Statewide min. size/daily limit. Except: release cutthroat trout and wild rainbow trout. |
| TARBOO CREEK - JEFFERSON CO. | | |
| All species | | Selective gear rules. |
| Trout | Sat. before Memorial Day-Oct. 31 | Statewide min. size/daily limit. Except: cutthroat trout and wild rainbow trout: min. size 14". |
| Other game fish | Sat. before Memorial Day-Oct. 31 | Statewide min. size/daily limit. |
| THORNTON CREEK - WHATCOM CO. | | |
| Trout | Sat. before Memorial Day-Oct. 31 | Statewide min. size/daily limit. Except: No min. size/daily limit for cutthroat trout. |
| Other game fish | Sat. before Memorial Day-Oct. 31 | Statewide min. size/daily limit. |
| THRASH CREEK - LEWIS/PACIFIC CO. | | |
| All species | | CLOSED WATERS. |
| THUNDER CREEK - CLALLAM CO. | | |
| from mouth to D2400 Rd. | | |
| All species | | Internal combustion motors prohibited. Only 1 single-point barbless hook allowed. Bait prohibited. |
| Trout | Sat. before Memorial Day-Apr. 30 | Statewide min. size/daily limit. Except: cutthroat trout and wild rainbow trout: min. size 14". |
| Other game fish | Sat. before Memorial Day-Apr. 30 | Statewide min. size/daily limit. |
| from D2400 Rd. upstream | | |
| All species | | Internal combustion motors prohibited. Bait prohibited. Only 1 single-point barbless hook allowed. |

(Continued on next column)

| SPECIES | DATE | ADDITIONAL RULES |
|---|----------------------------------|---|
| Trout | Sat. before Memorial Day-Oct. 31 | Statewide min. size/daily limit. Except: cutthroat trout and wild rainbow trout: min. size 14". |
| Other game fish | Sat. before Memorial Day-Oct. 31 | Statewide min. size/daily limit. |
| TOKUL CREEK - KING CO. | | |
| from mouth to Fish Hatchery Rd. Bridge CRC (856) | | |
| All species | | Anti-snagging rule. |
| | Dec. 1-Feb. 15 | CLOSED daily from 5:00 p.m. to 7:00 a.m. |
| Trout | Dec. 1-Feb. 15 | Statewide min. size/daily limit. Except: cutthroat trout and wild rainbow trout: min. size 14". |
| Other game fish | Dec. 1-Feb. 15 | Statewide min. size/daily limit. |
| from Fish Hatchery Rd. Bridge to the posted boundary marker downstream of diversion dam CRC (856) | | |
| All species | | Anti-snagging rule. |
| | Jan. 15-Feb. 15 | CLOSED daily from 5:00 p.m. to 7:00 a.m. |
| Trout | Jan. 15-Feb. 15 | Statewide min. size/daily limit. Except: cutthroat trout and wild rainbow trout: min. size 14". |
| Other game fish | Jan. 15-Feb. 15 | Statewide min. size/daily limit. |
| from the posted boundary marker downstream of the diversion dam to Tokul Road S.E. | | |
| All species | | CLOSED WATERS. |
| TOLT RIVER - KING CO. | | |
| from mouth to USGS trolley cable near confluence of North and South forks CRC (858) | | |
| All species | | Selective gear rules. |
| Trout | Nov. 1-Jan. 31 | Statewide min. size/daily limit. Except: cutthroat trout and wild rainbow trout: min. size 14". |
| Other game fish | Nov. 1-Jan. 31 | Statewide min. size/daily limit. |
| from the USGS trolley cable near the confluence of the North and South Forks to the forks | | |
| All species | | CLOSED WATERS. |
| TOLT RIVER, NORTH FORK - KING CO. | | |
| from mouth upstream to the falls approx. 1/3 miles above the Northeast North Fork Rd. Bridge (Pipeline Bridge) | | |
| All species | | CLOSED WATERS. |
| from falls on the North Fork, located approx. 3 miles above the confluence of the North and South forks upstream and all tributaries CRC (858) | | |
| All species | | Selective gear rules. |
| All game fish | Sat. before Memorial Day-Oct. 31 | Catch-and-release. |
| TOLT RIVER, SOUTH FORK - KING CO. | | |
| from mouth to the Tolt Reservoir Dam | | |
| All species | | CLOSED WATERS. |
| UNCLE JOHN CREEK - MASON CO. | | |
| All species | | Selective gear rules. |
| Trout | Sat. before Memorial Day-Oct. 31 | Statewide min. size/daily limit. Except: release cutthroat trout and wild rainbow trout. |
| Other game fish | Sat. before Memorial Day-Oct. 31 | Statewide min. size/daily limit. |
| UNION RIVER - MASON CO. | | |
| from mouth to the lower bridge on Old Belfair Hwy. CRC (880) | | |
| All species | | Selective gear rules. |
| Trout | Sat. before Memorial Day-Aug. 15 | Statewide min. size/daily limit. Except: release cutthroat trout and wild rainbow trout. |
| Other game fish | Sat. before Memorial Day-Aug. 15 | Statewide min. size/daily limit. |
| from the lower bridge on Old Belfair Hwy. upstream CRC (880) | | |
| All species | | Selective gear rules. |
| Trout | Sat. before Memorial Day-Oct. 31 | Statewide min. size/daily limit. Except: cutthroat trout and wild rainbow trout: min. size 14". |
| Other game fish | Sat. before Memorial Day-Oct. 31 | Statewide min. size/daily limit. |
| VALLEY CREEK - CLALLAM CO. | | |
| All species | | Open for juvenile anglers, senior anglers and anglers with a disability who possess a designated harvester companion card only. |
| All game fish | Sat. before Memorial Day-Oct. 31 | Statewide min. size/daily limit. |

(Continued on next page)

| SPECIES | DATE | ADDITIONAL RULES |
|--|----------------------------------|---|
| VAN WINKLE CREEK - GRAYS HARBOR CO. | | |
| from mouth to 400' below outlet of Lake Aberdeen Hatchery CRC (419) | | |
| All species | Aug. 16-Nov. 30 | Anti-snagging rule. Night closure. |
| Trout | Sat. before Memorial Day-Jan. 31 | Statewide min. size/daily limit. Except: cutthroat trout and wild rainbow trout: min. size 14". |
| Other game fish | Sat. before Memorial Day-Jan. 31 | Statewide min. size/daily limit. |
| Salmon | Oct. 1-Oct. 31 | Min. size 12". Daily limit 6 including no more than 2 adults. Release adult Chinook. |
| | Nov. 1-Dec. 31 | Min. size 12". Daily limit 6 including no more than 1 adult. Release Chinook. |
| VOIGHT CREEK - PIERCE CO. | | |
| from the mouth to Hwy. 162 Bridge | | |
| All species | | CLOSED WATERS. |
| WALLACE RIVER - SNOHOMISH CO. | | |
| from mouth (farthest downstream RR bridge) to 363rd Ave. SE/Reece Rd. (Dike Rd.) CRC (860) | | |
| All species | Oct. 13-Nov. 30 | Night closure. Anti-snagging rule. |
| | Nov. 1-Feb. 15 | Fishing from any floating device prohibited. |
| Dolly varden/ bull trout | Oct. 13-Feb. 15 | Min. size 20". May be retained as part of trout daily limit. |
| Other trout | Oct. 13-Feb. 15 | Statewide min. size/daily limit. Except: cutthroat trout and wild rainbow trout: min. size 14". |
| Other game fish | Oct. 13-Feb. 15 | Statewide min. size/daily limit. |
| Salmon | Oct. 13-Nov. 30 | Min. size 12". Daily limit 4 including no more than 2 wild coho. Release Chinook and chum. |
| from 363rd Ave. SE/Reece Rd. (Dike Road) to 200' upstream of water intake of salmon hatchery CRC (860) | | |
| All species | | CLOSED WATERS - from 200' below and above the hatchery weir when the weir is in operation. |
| | Oct. 13-Nov. 30 | Night closure. Anti-snagging rule. |
| | Nov. 1-Feb. 15 | Fishing from any floating device prohibited. |
| Dolly varden/ bull trout | Oct. 13-Feb. 15 | Min. size 20". May be retained as part of trout daily limit. |
| Other trout | Oct. 13-Feb. 15 | Statewide min. size/daily limit. Except: cutthroat trout and wild rainbow trout: min. size 14". |
| Other game fish | Oct. 13-Feb. 15 | Statewide min. size/daily limit. |
| Salmon | Oct. 13-Nov. 30 | Min. size 12". Daily limit 4 including no more than 2 wild coho. Release Chinook and chum. |
| from 200' upstream of water intake of salmon hatchery to Wallace Falls CRC (860) | | |
| All species | | Fishing from any floating device prohibited. |
| Dolly varden/ bull trout | Nov. 1-Jan. 31 | Min. size 20". May be retained as part of trout daily limit. |
| Other trout | Nov. 1-Jan. 31 | Statewide min. size/daily limit. Except: cutthroat trout and wild rainbow trout: min. size 14". |
| Other game fish | Nov. 1-Jan. 31 | Statewide min. size/daily limit. |
| WEST TWIN RIVER - CLALLAM CO. | | |
| All species | | Selective gear rules. |
| All game fish | Sat. before Memorial Day-Oct. 31 | Catch-and-release. |
| WHATCOM CREEK - WHATCOM CO. | | |
| from the mouth (a line from the flashing light at the southwest end of the Port of Bellingham North Terminal to the southernmost point of the dike surrounding the Georgia Pacific treatment pond) to the footbridge below Dupont St. in Bellingham CRC (884) | | |
| Trout | Sat. before Memorial Day-July 31 | Statewide min. size/daily limit. Except: cutthroat trout and wild rainbow trout: min. size 14". |
| Other game fish | Sat. before Memorial Day-July 31 | Statewide min. size/daily limit. |
| Salmon | Aug. 2-Sept. 14 | Min. size 12". Daily limit 2. Anti-snagging rule. Night closure. Release all salmon other than hatchery Chinook. Open Saturdays and Sundays only. Closed Monday through Friday. |
| from footbridge below Dupont St. in Bellingham to stone bridge at Whatcom Falls Park CRC (884) | | |
| All species | Aug. 1-Oct. 31 | Night closure. Anti-snagging rule. |
| Trout | Sat. before Memorial Day-Oct. 31 | Statewide min. size/daily limit. Except: cutthroat trout and wild rainbow trout: min. size 14". |
| Other game fish | Sat. before Memorial Day-Oct. 31 | Statewide min. size/daily limit. |

(Continued on next column)

| SPECIES | DATE | ADDITIONAL RULES |
|--|----------------------------------|--|
| from stone bridge at Whatcom Falls Park to Lake Whatcom CRC (884) | | |
| All species | | Juvenile Anglers Only (under 15 years old). |
| Trout | 4th Sat. in Apr.-Oct. 31 | No min. size. Daily limit 2. |
| Other game fish | 4th Sat. in Apr.-Oct. 31 | Statewide min. size/daily limit. |
| WHATCOM, LAKE TRIBUTARIES - WHATCOM CO. | | |
| all tributaries and that portion of Lake Whatcom between Electric Ave. Bridge and outlet dam | | |
| All species | | CLOSED WATERS. |
| WHITE (STUCK) RIVER - KING/PIERCE CO. | | |
| whole stream, except the Cascade Water Alliance canal CRC (808) | | |
| All game fish | Oct. 1-Oct. 31 | Selective gear rules. Night closure. Catch-and-release. |
| Whitefish | Dec. 1-Last Day of Feb. | Statewide min. size/daily limit. Whitefish gear rules. Open for whitefish only. |
| Cascade Water Alliance canal, including the screen bypass channel above the screen at Dingle Basin | | |
| All species | | CLOSED WATERS. |
| WHITE CHUCK RIVER - SNOHOMISH CO. | | |
| All species | | Selective gear rules. |
| Dolly varden/ bull trout | Sat. before Memorial Day-Oct. 31 | Min. size 20". May be retained as part of trout daily limit. |
| Other game fish | Sat. before Memorial Day-Oct. 31 | Statewide min. size/daily limit. |
| WILDCAT CREEK - KITSAP CO. | | |
| All species | | Selective gear rules. |
| Trout | Sat. before Memorial Day-Oct. 31 | Statewide min. size/daily limit. Except: release cutthroat trout and wild rainbow trout. |
| Other game fish | Sat. before Memorial Day-Oct. 31 | Statewide min. size/daily limit. |
| WILKESON CREEK - PIERCE CO. | | |
| from mouth to the confluence with Gale Creek | | |
| All species | | CLOSED WATERS. |
| WILLAPA RIVER - PACIFIC CO. | | |
| from mouth (City of South Bend boat launch) to WDFW access at mouth of Ward/ Wilson Creeks CRC (424) | | |
| All species | Aug. 1-Nov. 30 | Night closure. Two-Pole allowed. Single-point barbless hooks required. |
| | Dec. 1-Jan. 31 | Two-Pole allowed. |
| Trout | Dec. 1-Jan. 31 | Statewide min. size/daily limit. Except: cutthroat trout and wild rainbow trout: min. size 14". |
| Other game fish | Dec. 1-Jan. 31 | Statewide min. size/daily limit. |
| Salmon | Aug. 1-Jan. 31 | Min. size 12". Daily limit 6. Up to 2 adults including no more than 1 wild coho may be retained. Release wild Chinook. |
| from the WDFW access site at the mouth of Ward/Wilson Creeks to the second bridge on Camp One Rd. CRC (424) | | |
| All species | Aug. 1-Jan. 31 | Two-Pole allowed. |
| | Aug. 1-Nov. 30 | Single-point barbless hooks required. Stationary gear restriction. Night closure. |
| Trout | Sat. before Memorial Day-Mar. 31 | Statewide min. size/daily limit. Except: cutthroat trout and wild rainbow trout: min. size 14". |
| Other game fish | Sat. before Memorial Day-Mar. 31 | Statewide min. size/daily limit. |
| Salmon | Aug. 1-Jan. 31 | Min. size 12". Daily limit 6. Up to 2 adults including no more than 1 wild coho may be retained. Release wild Chinook. |
| from the second bridge on Camp One Rd. upstream to mouth of Mill Creek, approx. 0.5 miles CRC (424) | | |
| All species | Aug. 1-Nov. 30 | Stationary gear restriction. Fishing from any floating device prohibited. Night closure. Single-point barbless hooks required. |
| Trout | Sat. before Memorial Day-Mar. 31 | Statewide min. size/daily limit. Except: cutthroat trout and wild rainbow trout: min. size 14". |
| Other game fish | Sat. before Memorial Day-Mar. 31 | Statewide min. size/daily limit. |
| Salmon | Aug. 1-Jan. 31 | Min. size 12". Daily limit 6. Up to 2 adults including no more than 1 wild coho may be retained. Release wild Chinook. |

(Continued on next page)

PUGET SOUND AND COASTAL RIVERS SPECIAL RULES

| SPECIES | DATE | ADDITIONAL RULES |
|---|---|--|
| from Mill Creek to Hwy. 6 Bridge approx. 2 miles below mouth of Trap Creek CRC (424) | | |
| All species | Aug. 1-Nov. 30 | Single-point barbless hooks required. Stationary gear restriction. Night closure. |
| Trout | Sat. before Memorial Day-Mar. 31 | Statewide min. size/daily limit. Except: cutthroat trout and wild rainbow trout: min. size 14". |
| Other game fish | Sat. before Memorial Day-Mar. 31 | Statewide min. size/daily limit. |
| Salmon | Aug. 1-Jan. 31 | Min. size 12". Daily limit 6. Up to 2 adults including no more than 1 wild coho may be retained. Release wild Chinook. |
| from Hwy. 6 Bridge (approx. 2 miles below mouth of Trap Creek) to Fork Creek CRC (424) | | |
| All species | Aug. 16-Nov. 30 | Stationary gear restriction. Single-point barbless hooks required. Night closure. |
| Trout | Sat. before Memorial Day-Mar. 31 | Statewide min. size/daily limit. Except: cutthroat trout and wild rainbow trout: min. size 14". |
| Other game fish | Sat. before Memorial Day-Mar. 31 | Statewide min. size/daily limit. |
| Salmon | Aug. 16-Jan. 31 | Min. size 12". Daily limit 6. Up to 2 adults including no more than 1 wild coho may be retained. Release wild Chinook. |
| from Fork Creek upstream to Hwy. 6 Bridge (near the town of Lebam) CRC (424) | | |
| All species | Aug. 16-Oct. 31 | Night closure. Single-point barbless hooks required. Stationary gear restriction. |
| Trout | Sat. before Memorial Day-Mar. 31 | Statewide min. size/daily limit. Except: cutthroat trout and wild rainbow trout: min. size 14". |
| Other game fish | Sat. before Memorial Day-Mar. 31 | Statewide min. size/daily limit. |
| Salmon | Oct. 1-Jan. 31 | Min. size 12". Daily limit 6. Up to 2 adults including no more than 1 wild coho may be retained. Release wild Chinook. |
| from the Hwy. 6 Bridge (near the town of Lebam) upstream CRC (424) | | |
| All species | Aug. 16-Oct. 31 | Single-point barbless hooks required. Night closure. |
| Trout | Sat. before Memorial Day-Oct. 31 | Statewide min. size/daily limit. Except: cutthroat trout and wild rainbow trout: min. size 14". |
| Other game fish | Sat. before Memorial Day-Oct. 31 | Statewide min. size/daily limit. |
| WILLAPA RIVER, SOUTH FORK - PACIFIC CO. | | |
| from mouth to 400' downstream of falls/fish ladder in Sec. 6, T13N, R8W CRC (422) | | |
| All species | Sat. before Memorial Day-July 31 | Selective gear rules. |
| | Aug. 1-Nov. 30 | Barbless hooks required. Anti-snagging rule. Night closure. |
| Trout | Sat. before Memorial Day-Last Day of Feb. | Statewide min. size/daily limit. Except: cutthroat trout and wild rainbow trout: min. size 14". |
| Other game fish | Sat. before Memorial Day-Last Day of Feb. | Statewide min. size/daily limit. |
| Salmon | Aug. 1-Jan. 31 | Min. size 12". Daily limit 6. Up to 2 adults including no more than 1 wild coho may be retained. Release wild Chinook. |
| from falls/fish ladder in Sec.6, T13N, R8W downstream 400' | | |
| All species | | CLOSED WATERS. |
| from falls/fish ladder in Sec.6 T13N, R8W to Pehl Rd. Bridge CRC (422) | | |
| All species | Sat. before Memorial Day-July 31 | Selective gear rules. |
| | Aug. 1-Nov. 30 | Night closure. Barbless hooks required. Anti-snagging rule. |
| Trout | Sat. before Memorial Day-Last Day of Feb. | Statewide min. size/daily limit. Except: cutthroat trout and wild rainbow trout: min. size 14". |
| Other game fish | Sat. before Memorial Day-Last Day of Feb. | Statewide min. size/daily limit. |
| Salmon | Aug. 1-Jan. 31 | Min. size 12". Daily limit 6. Up to 2 adults including no more than 1 wild coho may be retained. Release wild Chinook. |
| from Pehl Rd. Bridge upstream CRC (422) | | |
| Trout | Sat. before Memorial Day-Last Day of Feb. | Statewide min. size/daily limit. Except: cutthroat trout and wild rainbow trout: min. size 14". |
| Other game fish | Sat. before Memorial Day-Last Day of Feb. | Statewide min. size/daily limit. |
| WISHKAH RIVER - GRAYS HARBOR CO. | | |
| from mouth to 200' below the weir at the Wishkah Rearing Ponds CRC (335) | | |
| All species | Aug. 16-Nov. 30 | Single-point barbless hooks required. |
| Trout | Sat. before Memorial Day-Last Day of Feb. | Statewide min. size/daily limit. Except: cutthroat trout and wild rainbow trout: min. size 14". |
| Other game fish | Sat. before Memorial Day-Last Day of Feb. | Statewide min. size/daily limit. |

(Continued on next column)

| SPECIES | DATE | ADDITIONAL RULES |
|--|---|---|
| Salmon | Oct. 1-Oct. 31 | Min. size 12". Daily limit 6 including no more than 2 adults. Release adult Chinook. |
| | Nov. 1-Dec. 31 | Min. size 12". Daily limit 6 including no more than 1 adult. Release Chinook. |
| from 150' upstream to 150' downstream of the Wishkah adult attraction channel/outfall structure (within the posted fishing boundary) CRC (335A) | | |
| All species | | Open only to anglers with disabilities who permanently use a wheelchair and have a designated harvester companion card. |
| | Aug. 16-Nov. 30 | Single-point barbless hooks required. |
| Trout | Sat. before Memorial Day-Last Day of Feb. | Statewide min. size/daily limit. Except: cutthroat trout and wild rainbow trout: min. size 14". |
| Other game fish | Sat. before Memorial Day-Last Day of Feb. | Statewide min. size/daily limit. |
| Salmon | Oct. 1-Oct. 31 | Min. size 12". Daily limit 6 including no more than 2 adults. Release adult Chinook. |
| | Nov. 1-Dec. 31 | Min. size 12". Daily limit 6 including no more than 1 adult. Release Chinook. |
| WOODARD CREEK - THURSTON CO. | | |
| All species | | Selective gear rules. |
| Trout | Sat. before Memorial Day-Oct. 31 | Statewide min. size/daily limit. Except: cutthroat trout and wild rainbow trout: min. size 14". |
| Other game fish | Sat. before Memorial Day-Oct. 31 | Statewide min. size/daily limit. |
| WOODLAND CREEK - THURSTON CO. | | |
| All species | | Selective gear rules. |
| Trout | Sat. before Memorial Day-Oct. 31 | Statewide min. size/daily limit. Except: release cutthroat trout and wild rainbow trout. |
| Other game fish | Sat. before Memorial Day-Oct. 31 | Statewide min. size/daily limit. |
| WYNOOCHEE RIVER - GRAYS HARBOR CO. | | |
| from mouth to WDFW White Bridge access site CRC (337) | | |
| All species | Aug. 1-Sept. 30 | Selective gear rules. |
| | Oct. 1-Nov. 30 | Single-point barbless hooks required. |
| Trout | Sat. before Memorial Day-Mar. 31 | Statewide min. size/daily limit. Except: cutthroat trout and wild rainbow trout: min. size 14". |
| Other game fish | Sat. before Memorial Day-Mar. 31 | Statewide min. size/daily limit. |
| Salmon | Oct. 1-Oct. 31 | Min. size 12". Daily limit 6 including no more than 2 adults. Release adult Chinook. |
| | Nov. 1-Dec. 31 | Min. size 12". Daily limit 6 including no more than 1 adult. Release Chinook. |
| from WDFW White Bridge access site to 7400 Line Bridge CRC (337) | | |
| All species | Aug. 16-Sept. 15 | Single-point barbless hooks required. |
| | Sept. 16-Nov. 30 | Bait prohibited. Single-point barbless hooks required. |
| Trout | Sat. before Memorial Day-Mar. 31 | Statewide min. size/daily limit. Except: cutthroat trout and wild rainbow trout: min. size 14". |
| Other game fish | Sat. before Memorial Day-Mar. 31 | Statewide min. size/daily limit. |
| from 7400 Line Bridge to 400' downstream of barrier dam near Grisdale CRC (337) | | |
| All species | | Selective gear rules. |
| Trout | Sat. before Memorial Day-Mar. 31 | Statewide min. size/daily limit. Except: cutthroat trout and wild rainbow trout: min. size 14". |
| Other game fish | Sat. before Memorial Day-Mar. 31 | Statewide min. size/daily limit. |
| 400' downstream from barrier dam near Grisdale to the barrier dam | | |
| All species | | CLOSED WATERS. |
| from barrier dam near Grisdale to 400' downstream of Wynoochee Dam CRC (337) | | |
| All species | | Selective gear rules. |
| Trout | Sat. before Memorial Day-Mar. 31 | Statewide min. size/daily limit. Except: cutthroat trout and wild rainbow trout: min. size 14". |
| Other game fish | Sat. before Memorial Day-Mar. 31 | Statewide min. size/daily limit. |
| from 400' downstream of Wynoochee Dam to Wynoochee dam | | |
| All species | | CLOSED WATERS. |
| upstream of Wynoochee reservoir to Wynoochee Falls CRC (337) | | |
| All species | | Selective gear rules. |
| Trout | Sat. before Memorial Day-Mar. 31 | Statewide min. size/daily limit. Except: cutthroat trout and wild rainbow trout: min. size 14". |
| Other game fish | Sat. before Memorial Day-Mar. 31 | Statewide min. size/daily limit. |

Columbia Basin Rivers Special Rules



| SPECIES | DATE | ADDITIONAL RULES |
|--|----------------------------------|---|
| ABERNATHY CREEK - COWLITZ CO. | | |
| from mouth (Hwy. 4 bridge) to 500' below Abernathy Fish Technology Center and all tributaries CRC (501) | | |
| All species | | Selective gear rules, except barbed hooks are allowed. |
| Trout | Sat. before Memorial Day-Aug. 31 | Min. size 14". Daily limit 2. |
| | Nov. 1-Mar. 15 | Min. size 14". Daily limit 2. |
| Steelhead (hatchery) | Sat. before Memorial Day-Aug. 31 | Min. size 20". Daily limit 3. |
| | Nov. 1-Mar. 15 | Min. size 20". Daily limit 3. |
| Other game fish | Sat. before Memorial Day-Aug. 31 | Statewide min. size/daily limit. |
| | Nov. 1-Mar. 15 | Statewide min. size/daily limit. |
| Salmon | Nov. 1-Dec. 31 | Min. size 12". Daily limit 6 including no more than 2 adults. Release all salmon other than hatchery Chinook and hatchery coho. |
| from 500' below Abernathy Fish Technology Center to 200' above Abernathy falls and all tributaries | | |
| All species | | CLOSED WATERS. |
| from 200' above Abernathy Falls upstream and all tributaries CRC (501) | | |
| All species | | Selective gear rules, except barbed hooks are allowed. |
| Trout | Sat. before Memorial Day-Aug. 31 | Min. size 14". Daily limit 2. |
| | Nov. 1-Mar. 15 | Min. size 14". Daily limit 2. |
| Steelhead (hatchery) | Sat. before Memorial Day-Aug. 31 | Min. size 20". Daily limit 3. |
| | Nov. 1-Mar. 15 | Min. size 20". Daily limit 3. |
| Other game fish | Sat. before Memorial Day-Aug. 31 | Statewide min. size/daily limit. |
| | Nov. 1-Mar. 15 | Statewide min. size/daily limit. |
| Salmon | Nov. 1-Dec. 31 | Min. size 12". Daily limit 6 including no more than 2 adults. Release all salmon other than hatchery Chinook and hatchery coho. |
| AHTANUM CREEK - YAKIMA CO. | | |
| from mouth to confluence of North and South Forks | | |
| All species | | Selective gear rules. |
| All game fish | Sat. before Memorial Day-Oct. 31 | Statewide min. size/daily limit. |
| AHTANUM CREEK, MIDDLE FORK - YAKIMA CO. | | |
| from mouth to A2000 Spur Rd. Bridge in NE 1/4 of Section 34 | | |
| All species | | Selective gear rules. |
| All game fish | Sat. before Memorial Day-Oct. 31 | Statewide min. size/daily limit. |
| from the A2000 Spur Rd. Bridge in NE 1/4 of section 34 upstream to the A2800 Rd. Bridge at Tree Phones Campground (about 3.5 miles) | | |
| All species | | CLOSED WATERS. |
| from A2800 Rd. Bridge at Tree Phones Campground upstream | | |
| All species | | Selective gear rules. |
| All game fish | Sat. before Memorial Day-Oct. 31 | Statewide min. size/daily limit. |
| AHTANUM CREEK, NORTH FORK - YAKIMA CO. | | |
| from mouth to Grey Rock Trailhead Bridge crossing | | |
| All species | | Selective gear rules. |
| All game fish | Sat. before Memorial Day-Oct. 31 | Statewide min. size/daily limit. |
| from Grey Rock Trailhead Bridge crossing to Shellneck Creek (about 1.7 miles) | | |
| All species | | CLOSED WATERS. |
| from Shellneck Creek upstream | | |
| All species | | Selective gear rules. |
| All game fish | Sat. before Memorial Day-Oct. 31 | Statewide min. size/daily limit. |
| AMERICAN RIVER - YAKIMA CO. | | |
| from mouth to Hwy. 410 Bridge at river mile 5.4 | | |

(Continued on next column)

| SPECIES | DATE | ADDITIONAL RULES |
|--|----------------------------------|---|
| All species | | Selective gear rules. |
| All game fish | Sat. before Memorial Day-Oct. 31 | Statewide min. size/daily limit. |
| from Hwy. 410 Bridge at river mile 5.4 to Mesatchee Creek Trail river crossing at river mile 15.8 | | |
| All species | | Selective gear rules. |
| | July 16-Sept. 15 | CLOSED WATERS. |
| All game fish | Sat. before Memorial Day-July 15 | Statewide min. size/daily limit. |
| | Sept. 16-Oct. 31 | Statewide min. size/daily limit. |
| from Mesatchee Creek Trail river crossing at river mile 15.8 upstream | | |
| All species | | Selective gear rules. |
| All game fish | Sat. before Memorial Day-Oct. 31 | Statewide min. size/daily limit. |
| AMON WASTEWAY - BENTON CO. | | |
| All species | | Selective gear rules. |
| All game fish | Sat. before Memorial Day-Oct. 31 | Statewide min. size/daily limit. |
| ANDREWS CREEK - OKANOGAN CO. | | |
| from mouth to the falls approx. 1/2 mile upstream | | |
| All species | | CLOSED WATERS. |
| ASOTIN CREEK - ASOTIN CO. | | |
| All species | | Selective gear rules. |
| Steelhead (hatchery) | Sat. before Memorial Day-Oct. 31 | Closed. |
| Other game fish | Sat. before Memorial Day-Oct. 31 | Statewide min. size/daily limit. |
| ASOTIN CREEK, NORTH FORK - ASOTIN CO. | | |
| from mouth to USFS boundary | | |
| All species | | Selective gear rules. |
| Steelhead (hatchery) | Sat. before Memorial Day-Oct. 31 | Closed. |
| Other game fish | Sat. before Memorial Day-Oct. 31 | Statewide min. size/daily limit. |
| from USFS boundary upstream | | |
| All species | | CLOSED WATERS. |
| ASOTIN CREEK, SOUTH FORK - ASOTIN CO. | | |
| All species | | CLOSED WATERS. |
| BEAR CREEK - YAKIMA CO. | | |
| from mouth to the falls | | |
| All species | | CLOSED WATERS. |
| BEAVER CREEK - WAHKIACUM CO. | | |
| All species | | CLOSED WATERS. |
| BEAVER CREEK - OKANOGAN CO. | | |
| All species | | CLOSED WATERS. |
| BLACK CANYON CREEK - OKANOGAN CO. | | |
| All species | | CLOSED WATERS. |
| BLUE CREEK - LEWIS CO. | | |
| from mouth to posted sign above rearing pond outlet CRC (507) | | |
| All species | | Night closure. Anti-snagging rule. |
| Trout | Sat. before Memorial Day-Apr. 15 | Min. size 8". Daily limit 5. |
| | | |
| Steelhead (hatchery) | Sat. before Memorial Day-Apr. 15 | Min. size 20". Daily limit 3. |
| Other game fish | Sat. before Memorial Day-Apr. 15 | Statewide min. size/daily limit. |
| Salmon | Aug. 1-Dec. 31 | Min. size 12". Daily limit 6 including no more than 2 adults. Release all salmon other than hatchery Chinook and hatchery coho. |
| | | |
| from posted sign above rearing pond outlet to Spencer Rd. | | |
| All species | | CLOSED WATERS. |

(Continued on next page)

| SPECIES | DATE | ADDITIONAL RULES |
|---|----------------------------------|---|
| BLUE LAKE CREEK - LEWIS/SKAMANIA CO. | | |
| All species | | Selective gear rules. |
| All game fish | Sat. before Memorial Day-Oct. 31 | Statewide min. size/daily limit. |
| BOBCAT CREEK - ADAMS CO. | | |
| All game fish | 4th Sat. in Apr.-Sept. 30 | Statewide min. size/daily limit. |
| BONAPARTE CREEK - OKANOGAN CO. | | |
| from mouth to the falls approx. river mile 1.0 | | |
| All species | | CLOSED WATERS. |
| BOULDER CREEK - OKANOGAN CO. | | |
| from mouth to barrier falls at river mile 1.0 | | |
| All species | | CLOSED WATERS. |
| BOX CANYON CREEK - KITTITAS CO. | | |
| from mouth upstream approx. 2 miles to the 20' high waterfall, including that portion of the creek that flows through the dry lake bed | | |
| All species | | CLOSED WATERS. |
| BUCKSKIN CREEK AND TRIBUTARIES - YAKIMA CO. | | |
| from mouth to the west boundary of Suntides Golf Course | | |
| All species | | CLOSED WATERS. |
| BUMPING RIVER - YAKIMA CO. | | |
| from mouth to Bumping Lake (Reservoir) | | |
| All species | | Selective gear rules. |
| All game fish | Sat. before Memorial Day-Oct. 31 | Statewide min. size/daily limit. It is permissible to fish up to the base of Bumping Dam. |
| BUTTER CREEK - LEWIS CO. | | |
| All species | | Selective gear rules. |
| All game fish | Sat. before Memorial Day-Oct. 31 | Statewide min. size/daily limit. |
| BUTTERMILK CREEK AND TRIBUTARIES - OKANOGAN CO. | | |
| All species | | Selective gear rules. |
| All game fish | Sat. before Memorial Day-Aug. 15 | Catch-and-release. |
| CALISPELL CREEK - PEND OREILLE CO. | | |
| from mouth to Calispell Lake | | |
| All species | Year-round | WDFW and Kalispel tribal licenses required to fish Calispell Slough. |
| All game fish | Year-round | Statewide min. size/daily limit. |
| CAMAS SLOUGH - CLARK CO. | | |
| defined as those waters outside of the mouth of the Washougal River, north of Lady Island, and downstream of the Hwy. 14 Bridge at the upstream end of Lady Island CRC (524) | | |
| All species | | It is permissible for an angler licensed in Oregon or Washington to fish from a floating device. |
| | Year-round | Additional angling rules for Camas Slough are the same as the Special Rules or effective emergency rules in the adjacent mainstem Columbia River. |
| | Aug. 1-Dec. 31 | Two-Pole allowed. Each angler aboard a vessel may deploy salmon/steelhead angling gear until the daily salmon/steelhead limit for all anglers aboard has been achieved. |
| CANYON CREEK - CLARK/SKAMANIA CO. | | |
| Trout | Sat. before Memorial Day-Oct. 31 | Min. size 8". Daily limit 5. |
| Other game fish | Sat. before Memorial Day-Oct. 31 | Statewide min. size/daily limit. |
| CEDAR CREEK - OKANOGAN CO. | | |
| from mouth to Cedar Falls | | |
| All species | | Selective gear rules. |
| All game fish | Sat. before Memorial Day-Aug. 15 | Catch-and-release. |
| from Cedar Falls upstream and tributaries | | |
| All species | | Selective gear rules. |
| All game fish | Sat. before Memorial Day-Oct. 31 | Statewide min. size/daily limit. |

(Continued on next column)

| SPECIES | DATE | ADDITIONAL RULES |
|---|----------------------------------|--|
| CEDAR CREEK AND TRIBUTARIES - CLARK CO. | | |
| from mouth to Grist Mill Bridge including tributaries CRC (609) | | |
| All species | | Selective gear rules, except barbed hooks are allowed. |
| Trout | Sat. before Memorial Day-Aug. 31 | Min. size 14". Daily limit 2. |
| | Nov. 1-Mar. 15 | Min. size 14". Daily limit 2. |
| Steelhead (hatchery) | Sat. before Memorial Day-Aug. 31 | Min. size 20". Daily limit 3. |
| | Nov. 1-Mar. 15 | Min. size 20". Daily limit 3. |
| Other game fish | Sat. before Memorial Day-Aug. 31 | Statewide min. size/daily limit. |
| | Nov. 1-Mar. 15 | Statewide min. size/daily limit. |
| Salmon | Nov. 1-Dec. 31 | Min. size 12". Daily limit 6. Up to 3 adults including no more than 2 Chinook may be retained. Release all salmon other than hatchery Chinook and hatchery coho. |
| from Grist Mill Bridge to 100' upstream of the falls | | |
| All species | | CLOSED WATERS. |
| from 100' upstream of the falls above Grist Mill Bridge including tributaries CRC (609) | | |
| All species | | Selective gear rules, except barbed hooks are allowed. |
| Trout | Sat. before Memorial Day-Aug. 31 | Min. size 14". Daily limit 2. |
| | Nov. 1-Mar. 15 | Min. size 14". Daily limit 2. |
| Steelhead (hatchery) | Sat. before Memorial Day-Aug. 31 | Min. size 20". Daily limit 3. |
| | Nov. 1-Mar. 15 | Min. size 20". Daily limit 3. |
| Other game fish | Sat. before Memorial Day-Aug. 31 | Statewide min. size/daily limit. |
| | Nov. 1-Mar. 15 | Statewide min. size/daily limit. |
| Salmon | Nov. 1-Dec. 31 | Min. size 12". Daily limit 6. Up to 3 adults including no more than 2 Chinook may be retained. Release all salmon other than hatchery Chinook and hatchery coho. |
| CHELAN HATCHERY CREEK - CHELAN CO. | | |
| All species | | CLOSED WATERS. |
| CHELAN RIVER - CHELAN CO. | | |
| from the railroad bridge to the Chelan P.U.D safety barrier below the powerhouse CRC (552) | | |
| Steelhead (hatchery) | Sat. before Memorial Day-Oct. 31 | Closed. |
| Other game fish | Sat. before Memorial Day-Oct. 31 | Statewide min. size/daily limit. Except: Release all trout. |
| from the Chelan P.U.D safety barrier below the powerhouse to Chelan Lake | | |
| All species | | CLOSED WATERS. |
| CHELAN, LAKE TRIBUTARIES - CHELAN CO. | | |
| All species | | Selective gear rules. |
| All game fish | Sat. before Memorial Day-Oct. 31 | Statewide min. size/daily limit. Except: Release wild cutthroat trout. |
| CHEWUCH RIVER - OKANOGAN CO. | | |
| from mouth to Eightmile Creek | | |
| All species | | Selective gear rules. |
| All game fish | Sat. before Memorial Day-Aug. 15 | Catch-and-release. |
| | Dec. 1-Last Day of Feb. | Statewide min. size/daily limit. Whitefish gear rules. Open for whitefish only. |
| from Eightmile Creek to Pasayten wilderness boundary falls (river mile 34.6) | | |
| Whitefish | Dec. 1-Last Day of Feb. | Statewide min. size/daily limit. Whitefish gear rules. Open for whitefish only. |
| CHINOOK RIVER - PACIFIC CO. | | |
| from Hwy. 101 Bridge upstream CRC (515) | | |
| All species | | Selective gear rules. |
| Trout | Sat. before Memorial Day-Oct. 31 | Statewide min. size/daily limit. Except: release cutthroat trout and wild rainbow trout. |
| | Sat. before Memorial Day-Oct. 31 | Statewide min. size/daily limit. |

(Continued on next page)

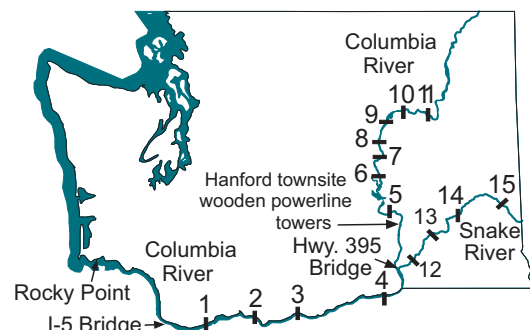
| SPECIES | DATE | ADDITIONAL RULES |
|---|----------------------------------|---|
| CHIAWUKUM CREEK - CHELAN CO. | | |
| from mouth to Fool Hen Creek and all tributaries, including Fool Hen Creek | | |
| All species | | CLOSED WATERS. |
| from Fool Hen Creek upstream and all tributaries, not including Fool Hen Creek | | |
| All species | | Selective gear rules. |
| All game fish | Sat. before Memorial Day-Oct. 31 | Statewide min. size/daily limit. |
| CHIAWAHA RIVER AND TRIBUTARIES - CHELAN CO. | | |
| from mouth to Buck Creek and tributaries not including Buck Creek | | |
| All species | | CLOSED WATERS. |
| from Buck Creek upstream, and tributaries including Buck Creek. | | |
| All species | | Selective gear rules. |
| All game fish | Sat. before Memorial Day-Oct. 31 | Statewide min. size/daily limit. |
| CHUMSTICK CREEK - CHELAN CO. | | |
| All species | | CLOSED WATERS. |
| CISPUS RIVER - LEWIS CO. | | |
| from mouth to the falls CRC (555) | | |
| All species | | Closed to all angling within posted "Closed Waters" signs around the adult fish release site. |
| Trout | Year-round | Statewide min. size/daily limit. Except: release cut-throat trout and wild rainbow trout. |
| Other game fish | Year-round | Statewide min. size/daily limit. |
| Salmon | Year-round | Min. size 12". Daily limit 6 including no more than 2 adults. Release all salmon other than hatchery Chinook and hatchery coho. |
| CISPUS RIVER, NORTH FORK - LEWIS CO. | | |
| CRC (555) | | |
| All species | | Selective gear rules. |
| All game fish | Sat. before Memorial Day-Oct. 31 | Statewide min. size/daily limit. |
| CLE ELUM RIVER - KITTITAS CO. | | |
| from mouth to Cle Elum Dam | | |
| All species | | It is permissible to fish up to the base of Cle Elum Dam. |
| | Mar. 1-Nov. 30 | Selective gear rules. |
| | Dec. 1-Last Day of Feb. | Selective gear rules except whitefish gear may be used. |
| Trout | Year-round | Statewide min. size/daily limit. Except: Release cut-throat trout and rainbow trout. |
| Other game fish | Year-round | Statewide min. size/daily limit. |
| above Cle Elum Lake to outlet of Hyas Lake | | |
| All species | | Selective gear rules. |
| All game fish | Sat. before Memorial Day-Oct. 31 | Statewide min. size/daily limit. |
| COAL CREEK - COWLITZ CO. | | |
| from mouth to 400' downstream of falls CRC (517) | | |
| All species | | Selective gear rules, except barbed hooks are allowed. |
| Trout | Sat. before Memorial Day-Aug. 31 | Min. size 14". Daily limit 2. |
| | Nov. 1-Mar. 15 | Min. size 14". Daily limit 2. |
| Steelhead (hatchery) | Sat. before Memorial Day-Aug. 31 | Min. size 20". Daily limit 3. |
| | Nov. 1-Mar. 15 | Min. size 20". Daily limit 3. |
| Other game fish | Sat. before Memorial Day-Aug. 31 | Statewide min. size/daily limit. |
| | Nov. 1-Mar. 15 | Statewide min. size/daily limit. |
| Salmon | Nov. 1-Dec. 31 | Min. size 12". Daily limit 6 including no more than 2 adults. Release all salmon other than hatchery Chinook and hatchery coho. |
| from 400' below the falls to the falls | | |
| All species | | CLOSED WATERS. |
| COLDWATER LAKE INLET AND OUTLET STREAMS - COWLITZ CO. | | |
| all inlet and outlet streams of Coldwater Lake | | |
| All species | | CLOSED WATERS. |

(Continued on next column)

| SPECIES | DATE | ADDITIONAL RULES |
|--|-----------------|--|
| COLUMBIA BASIN HATCHERY CREEK - GRANT CO. | | |
| from the hatchery outflow to confluence with Rocky Coulee Wasteway | | |
| All species | | Open for juvenile anglers, senior anglers and anglers with a disability who possess a designated harvester companion card only. |
| All game fish | Apr. 1-Sept. 30 | Statewide min. size/daily limit. |
| COLUMBIA RIVER - where the river coincides with the boundary between Washington and Oregon, the license of either state is valid. Anglers must comply with the laws of the state in which they are fishing. An angler licensed only in Oregon may not fish on the Washington shore or in Washington sloughs or tributaries, except camas slough, where the license of either state is valid from a floating device. An angler fishing the Columbia River is restricted to one daily limit even if licensed by both states. Salmon and steelhead anglers may not possess in the field, fish mutilated so that size, species or fin clip cannot be determined, until the angler has reached their automobile or principle means of land transportation and has completed their daily angling. Anglers may fish with either a saltwater, freshwater, or combination license in the waters of the Columbia River between a line from rocky point, on the Washington shore, to tongue point, on the Oregon shore, and the buoy 10 line described below. For sturgeon rules in the Columbia River tributaries, see rules for adjoining mainstem waters. | | |
| North Jetty CRC (1) | | |
| All species | | A saltwater or combination license is required to fish the north jetty. |
| Trout | Year-round | Catch-and-release. |
| Other game fish | Year-round | Statewide min. size/daily limit. |
| Salmon and hatchery steelhead | Year-round | Fishing for salmon and steelhead is open 7 days a week when Marine Area 1 or Buoy 10 areas are open for salmon. The daily limit and minimum size restrictions follow the most liberal regulations of either of these areas. Single-point barbless hooks required for salmon and steelhead. |
| Sturgeon | Year-round | Catch-and-release. Night closure. |
| Tuna and mackerel | Year-round | No min. size. No daily limit. Except northern bluefin, skipjack, and yellowfin tuna; daily limit of 2 each. |
| Herring, smelt, and sand lance | Year-round | No min. size. Daily limit 10 lbs., all species combined. All smelt caught must be kept and count toward the daily limit except CLOSED to eulachon (Columbia River smelt). |
| Anchovy and sardine | Year-round | No min. size. Daily limit 25 lbs., all species combined. May be taken by a cast net. |

(Continued on next page)

1. Bonneville Dam
2. The Dalles Dam
3. John Day Dam
4. McNary Dam
5. Priest Rapids Dam
6. Wanapum Dam
7. Rock Island Dam
8. Rocky Reach Dam
9. Wells Dam
10. Chief Joseph Dam
11. Grand Coulee Dam
12. Ice Harbor Dam
13. Lower Monumental Dam
14. Little Goose Dam
15. Lower Granite Dam



| SPECIES | DATE | ADDITIONAL RULES |
|--|---|--|
| Bottomfish | 2nd Sat. in March-3rd Sat. in October 3rd Sun. in Oct-2nd Fri. in Mar | Daily limit is 9 bottomfish regardless of species except surfperch. Subject to individual limits and seasons. Closed. |
| Lingcod | 2nd Sat. in March-3rd Sat. in October | No min. size. Daily limit 2. |
| Rockfish | 2nd Sat. in March-Apr. 30 May 1-July 31 Aug. 1-3rd Sat. in October | No min. size. Daily limit 7. No yelloweye may be retained. No min. size. Daily limit 7. No yelloweye, copper, quillback, or vermillion may be retained. No min. size. Daily limit 7. No yelloweye may be retained. |
| Surfperch | 2nd Sat. in March-3rd Sat. in October | No min. size. Not included in bottomfish limit. Daily limit 12 surfperch. Daily limit 15 shiner perch. |
| Cabezon | 2nd Sat. in March-3rd Sat. in October | No min. size. Daily limit 2. |
| Sixgill, sevendill, and thresher sharks | Year-round | CLOSED to fishing for, retaining, or possessing. Sixgill shark may not be removed from the water. |
| Other food fish (marine 1,2,3) | Year-round | No min. size. Daily limit 2 of each species. |
| All other fish (not listed in special rules) | Year-round | CLOSED to fishing for, retaining, or possessing. |
| from a true north and south line through Buoy 10 to the Megler Astoria Bridge, except see Youngs Bay Control Zone CRC (519) | | |
| All species | | Night closure and barbless hooks required (salmon, steelhead, and sturgeon only). |
| | Year-round | Anglers may fish with either a saltwater, freshwater, or combination license in the waters of the Columbia River from the Buoy 10 line to a line from Rocky Point on the Washington shore, to Tongue Point on the Oregon Shore. |
| | Aug. 1-Dec. 31 | Each angler aboard a vessel may deploy salmon/steelhead angling gear until the daily salmon/steelhead limit for all anglers aboard has been achieved. |
| Trout | Year-round | Catch-and-release. |
| Other game fish | Year-round | Statewide min. size/daily limit. |
| Salmon and hatchery steelhead | Jan. 1-Last Day of Feb. Mar. 1-Mar. 31 Apr. 1-July 31 Aug. 1-Aug. 6 Aug. 7-Aug. 25 Aug. 26-Sept. 6 Sept. 7-Sept. 30 Oct. 1-Oct. 31 Nov. 1-Dec. 31 | Salmon - min. size 12". Daily limit 6 including no more than 2 adult salmon or 2 hatchery steelhead or 1 of each. Release all salmon other than hatchery Chinook. Salmon min. size 12". Daily limit 6 including no more than 1 adult salmon and 1 hatchery steelhead or 2 hatchery steelhead. Release all salmon other than hatchery Chinook. Closed. Chinook - min. size 24". Coho - min. size 16". Daily limit 2 including no more than 1 Chinook. Release all salmon and steelhead other than Chinook and hatchery coho. Chinook - min. size 24". Coho - min. size 16". Daily limit 2 including no more than 1 Chinook. Release all salmon and steelhead other than Chinook and hatchery coho. Chinook - min. size 24". Coho - min. size 16". Daily limit 2 including no more than 1 Chinook. Release all salmon and steelhead other than Chinook and hatchery coho. Coho - min. size 16". Daily limit 2. Release all salmon and steelhead other than hatchery coho. Salmon - min. size 12". Daily limit 6 including no more than 2 adults. Release all salmon and steelhead other than hatchery coho. Salmon - min. size 12". Daily limit 6 including no more than 2 adult salmon or 2 hatchery steelhead or 1 of each. Release all salmon other than hatchery coho. |
| Shad | Apr. 1-May 15 May 16-Mar. 31 | Closed. No min. size. No daily limit. |

(Continued on next column)

| SPECIES | DATE | ADDITIONAL RULES |
|---|---|---|
| Sturgeon | Year-round | Catch-and-release. |
| Forage fish | Year-round | No min. size. Daily limit 10 lbs., all species combined. Forage fish jig gear allowed. Forage fish may be used live for bait. CLOSED to fishing for eulachon (Columbia River smelt). |
| Bottomfish | 2nd Sat. in March-3rd Sat. in October 3rd Sun. in Oct-2nd Fri. in Mar | Daily limits, seasons, size restrictions, and gear restrictions are the same as those of the adjacent portion of Marine Area 1. Closed. |
| Youngs Bay Control Zone - waters south of a line originating on the Oregon shore at the east end of the seawall at the Warrenton Fiber log yard (apprx. river mile 10.1) northeasterly through green navigation buoys 29, 31, 33, 35A to the center of the Astoria-Megler Bridge abutment adjacent to, and north of the ship channel, and continuing southerly in line with the center of the Megler Bridge span to the Oregon shore. (The Youngs Bay Control Zone includes all waters from the line defined in this section, south to the Hwy. 101 Bridge.) CRC (519) | | |
| All species | | Night closure and barbless hooks required (salmon, steelhead, and sturgeon only). |
| | Aug. 1-Sept. 15 Aug. 1-Dec. 31 | Closed. Each angler aboard a vessel may deploy salmon/steelhead angling gear until the daily salmon/steelhead limit for all anglers aboard has been achieved. |
| | Sept. 16-July 31 | Anglers may fish with either a saltwater, freshwater, or combination license in the waters of the Columbia River from the Buoy 10 line to a line from Rocky Point on the Washington shore, to Tongue Point on the Oregon Shore. |
| Trout | Sept. 16-July 31 | Catch-and-release. |
| Other game fish | Sept. 16-July 31 | Statewide min. size/daily limit. |
| Salmon and hatchery steelhead | Jan. 1-Last Day of Feb. Mar. 1-Mar. 31 Apr. 1-Sept. 15 Sept. 16-Sept. 30 Oct. 1-Oct. 31 Nov. 1-Dec. 31 | Salmon - min. size 12". Daily limit 6 including no more than 2 adult salmon or 2 hatchery steelhead or 1 of each. Release all salmon other than hatchery Chinook. Salmon - min. size 12". Daily limit 6 including no more than 1 adult salmon and 1 hatchery steelhead or 2 hatchery steelhead. Release all salmon other than hatchery Chinook. Closed. Coho - min. size 16". Daily limit 2. Release all salmon and steelhead other than hatchery coho. Salmon - min. size 12". Daily limit 6 including no more than 2 adults. Release all salmon and steelhead other than hatchery coho. Salmon - min. size 12". Daily limit 6 including no more than 2 adult salmon or 2 hatchery steelhead or 1 of each. Release all salmon other than hatchery coho. |
| Shad | Apr. 1-May 15 May 16-Mar. 31 | Closed. No min. size. No daily limit. |
| Sturgeon | Sept. 16-July 31 | Catch-and-release. |
| Forage fish | Sept. 16-July 31 | No min. size. Daily limit 10 lbs., all species combined. Forage fish jig gear allowed. Forage fish may be used live for bait. CLOSED to fishing for eulachon (Columbia River smelt). |
| Bottomfish | 2nd Sat. in March-3rd Sat. in October 3rd Sun. in Oct-2nd Fri. in Mar | Daily limits, seasons, size restrictions, and gear restrictions are the same as those of the adjacent portion of Marine Area 1. Closed. |

(Continued on next page)

**Channel Catfish**

The body goes from blackish to silvery to white on the sides. There may be some small irregular spots on the sides. Its skin lacks scales. It has cat-like black barbels on the mouth and jaw, a flat head, and forked tail.

| SPECIES | DATE | ADDITIONAL RULES |
|---|-------------------------|---|
| from the Megler Astoria Bridge to a projected line from Rocky Point on the Washington bank through Red Buoy 44 to the red navigation marker 2 at Tongue Point on the Oregon bank CRC (519) | | |
| All species | | Night closure and barbless hooks required (salmon, steelhead, and sturgeon only). |
| | Year-round | Anglers may fish with either a saltwater, freshwater, or combination license in the waters of the Columbia River from the Buoy 10 line to a line from Rocky Point on the Washington shore, to Tongue Point on the Oregon Shore. |
| | Aug. 1-Dec. 31 | Each angler aboard a vessel may deploy salmon/steelhead angling gear until the daily salmon/steelhead limit for all anglers aboard has been achieved. |
| Trout | Year-round | Catch-and-release. |
| Other game fish | Year-round | Statewide min. size/daily limit. |
| Salmon and hatchery steelhead | Jan. 1-Last Day of Feb. | Salmon - min. size 12". Daily limit 6 including no more than 2 adult salmon or 2 hatchery steelhead or 1 of each. Release all salmon other than hatchery Chinook. |
| | Mar. 1-Mar. 31 | Salmon min. size 12". Daily limit 6 including no more than 1 adult salmon and 1 hatchery steelhead or 2 hatchery steelhead. Release all salmon other than hatchery Chinook. |
| | Apr. 1-June 15 | Closed. |
| | June 16-July 31 | Salmon - min. size 12". Daily limit 6 including no more than 1 hatchery steelhead. Release all salmon other than hatchery jack Chinook. |
| | Aug. 1-Aug. 6 | Chinook - min. size 24". Coho - min. size 16". Daily limit 2 including no more than 1 Chinook. Release all salmon and steelhead other than Chinook and hatchery coho. |
| | Aug. 7-Aug. 25 | Chinook - min. size 24". Coho - min. size 16". Daily limit 2 including no more than 1 Chinook. Release all salmon and steelhead other than hatchery Chinook and hatchery coho. |
| | Aug. 26-Sept. 6 | Chinook - min. size 24". Coho - min. size 16". Daily limit 2 including no more than 1 Chinook. Release all salmon and steelhead other than Chinook and hatchery coho. |
| | Sept. 7-Sept. 30 | Coho - min. size 16". Daily limit 2. Release all salmon and steelhead other than hatchery coho. |
| | Oct. 1-Oct. 31 | Salmon - min. size 12". Daily limit 6 including no more than 2 adults. Release all salmon and steelhead other than hatchery coho. |
| | Nov. 1-Dec. 31 | Salmon - min. size 12". Daily limit 6 including no more than 2 adult salmon or 2 hatchery steelhead or 1 of each. Release all salmon other than hatchery coho. |
| | Apr. 1-May 15 | Closed. |
| | May 16-Mar. 31 | No min. size. No daily limit. |
| Shad | Year-round | Catch-and-release. |
| Sturgeon | Year-round | Catch-and-release. |
| Forage fish | Year-round | No min. size. Daily limit 10 lbs., all species combined. Forage fish jig gear allowed. Forage fish may be used live for bait. CLOSED to fishing for eulachon (Columbia River smelt). |
| Bottomfish | Year-round | Daily limits, seasons, size restrictions, and gear restrictions are the same as those of the adjacent portion of Marine Area 1. |
| from a line from Rocky Point on the Washington bank through Red Buoy 44 to red navigation marker 2 at Tongue Point on the Oregon bank upstream to a line at the west end of Puget Island projected from green navigation marker 39 on the Washington bank to green navigation marker 41, then to red navigation marker 42, and terminating at red navigation marker 44A on the Oregon Bank CRC (521) | | |
| All species | | Night closure and barbless hooks required (salmon, steelhead, and sturgeon only). |
| | Feb. 15-June 15 | Salmon, trout, and steelhead handling rules apply when fishing from vessels less than 30' in length. |
| | Aug. 1-Dec. 31 | Each angler aboard a vessel may deploy salmon/steelhead angling gear until the daily salmon/steelhead limit for all anglers aboard has been achieved. |
| Trout | May 16-Mar. 31 | Min. size 12". Daily limit 2. Barbless hooks required. Release all trout other than hatchery cutthroat trout. |

(Continued on next column)

| SPECIES | DATE | ADDITIONAL RULES |
|--|-------------------------|---|
| Other game fish | Year-round | Statewide min. size/daily limit. |
| Salmon and hatchery steelhead | Jan. 1-Last Day of Feb. | Salmon - min. size 12". Daily limit 6 including no more than 2 adult salmon or 2 hatchery steelhead or 1 of each. Release all salmon other than hatchery Chinook. |
| | Mar. 1-Mar. 31 | Salmon - min. size 12". Daily limit 6 including no more than 1 adult salmon and 1 hatchery steelhead or 2 hatchery steelhead. Release all salmon other than hatchery Chinook. |
| | Apr. 1-May 15 | Closed. |
| | May 16-June 15 | Salmon - min. size 12". Daily limit 6 including no more than 2 hatchery steelhead. Release all salmon other than hatchery jack Chinook. |
| | June 16-July 31 | Salmon - min. size 12". Daily limit 6 including no more than 1 hatchery steelhead. Release all salmon other than hatchery jack Chinook. |
| | Aug. 1-Aug. 6 | Salmon - min. size 12". Daily limit 6. Up to 2 adult salmon including no more than 1 Chinook may be retained. Release all salmon and steelhead other than Chinook and hatchery coho. |
| | Aug. 7-Aug. 25 | Salmon - min. size 12". Daily limit 6. Up to 2 adult salmon including no more than 1 Chinook may be retained. Release all salmon and steelhead other than hatchery Chinook and hatchery coho. |
| | Aug. 26-Sept. 6 | Salmon - min. size 12". Daily limit 6. Up to 2 adult salmon including no more than 1 Chinook may be retained. Release all salmon and steelhead other than Chinook and hatchery coho. |
| | Sept. 7-Oct. 31 | Salmon - min. size 12". Daily limit 6 including no more than 2 adults. Release all salmon and steelhead other than hatchery coho. |
| | Nov. 1-Dec. 31 | Salmon - min. size 12". Daily limit 6 including no more than 2 adult salmon or 2 hatchery steelhead or 1 of each. Release all salmon other than hatchery coho. |
| Shad | Apr. 1-May 15 | Closed. |
| | May 16-Mar. 31 | No min. size. No daily limit. |
| Sturgeon | Year-round | Catch-and-release. |
| Knappa Slough & Blind Slough - Waters of Knappa Slough, Calendar Slough, and Big Creek Slough bounded to the north (upstream) by a line projecting from a regulatory marker on the eastern shore of Karlson Island to the northernmost regulatory marker at the mouth of Blind Slough and bounded to the west (downstream) by a line projecting southerly from a regulatory marker on the southwestern tip of Karlson Island through regulatory markers on the western tips of Minaker Island to a marker on the Oregon shore. And waters of Blind Slough and Gnat Creek from a north-south line represented by regulatory markers at the mouth of Blind Slough upstream to a regulatory marker in Gnat Creek located approx. 0.5 miles southeasterly (upstream) of the Barendse Road Bridge. CRC (521) | | |
| All species | | Night closure (salmon, steelhead, and sturgeon only). |
| | Feb. 15-June 15 | Salmon, trout, and steelhead handling rules apply when fishing from vessels less than 30' in length. |
| | Aug. 1-Dec. 31 | Each angler aboard a vessel may deploy salmon/steelhead angling gear until the daily salmon/steelhead limit for all anglers aboard has been achieved. |
| Trout | May 16-Mar. 31 | Release all trout. |
| Other game fish | Year-round | Statewide min. size/daily limit. |
| Salmon and hatchery steelhead | Year-round | Salmon - min. size 12". Daily limit 2 adult salmon or 2 hatchery steelhead or 1 of each and 5 jacks. Release all salmon other than hatchery Chinook and hatchery coho. |
| Shad | | No min. size. No daily limit. |
| Sturgeon | Year-round | Catch-and-release. |

(Continued on next page)

**Bullhead**

The body is darkish-black to brown. Its head is not as flat as a channel catfish. The cat-like barbels on its mouth are brown or yellow. The skin has no scales. There are no spots on the side, and the tail is not forked.

| SPECIES | DATE | ADDITIONAL RULES |
|--|-------------------------|--|
| from a line at the west end of Puget Island projected from green navigation marker 39 on the Washington bank to green navigation marker 41, then to red navigation marker 42, and terminating at red navigation marker 44A on the Oregon Bank upstream to the Longview Bridge CRC (521) | | |
| All species | | Night closure and barbless hooks required (salmon, steelhead, and sturgeon only). |
| | Feb. 15-June 15 | Salmon, trout, and steelhead handling rules apply when fishing from vessels less than 30' in length. |
| | Aug. 1-Dec. 31 | Each angler aboard a vessel may deploy salmon/steelhead angling gear until the daily salmon/steelhead limit for all anglers aboard has been achieved. |
| Trout | May 16-Mar. 31 | Min. size 12". Daily limit 2. Barbless hooks required. Release all trout other than hatchery cutthroat trout. |
| Other game fish | Year-round | Statewide min. size/daily limit. |
| Salmon and hatchery steelhead | Jan. 1-Last Day of Feb. | Salmon - min. size 12". Daily limit 6 including no more than 2 adult salmon or 2 hatchery steelhead or 1 of each. Release all salmon other than hatchery Chinook. |
| | Mar. 1-Mar. 31 | Salmon - min. size 12". Daily limit 6 including no more than 1 adult salmon and 1 hatchery steelhead or 2 hatchery steelhead. Release all salmon other than hatchery Chinook. |
| | Apr. 1-May 15 | Closed. |
| | May 16-June 15 | Salmon - min. size 12". Daily limit 6 including no more than 2 hatchery steelhead. Release all salmon other than hatchery jack Chinook. |
| | June 16-July 31 | Salmon - min. size 12". Daily limit 6 including no more than 1 hatchery steelhead. Release all salmon other than hatchery jack Chinook. |
| | Aug. 1-Sept. 6 | Salmon - min. size 12". Daily limit 6. Up to 2 adult salmon including no more than 1 Chinook may be retained. Release all salmon and steelhead other than Chinook and hatchery coho. |
| | Sept. 7-Sept. 30 | Closed. |
| | Oct. 1-Oct. 31 | Salmon - min. size 12". Daily limit 6 including no more than 2 adults. Release all salmon and steelhead other than hatchery coho. |
| | Nov. 1-Dec. 31 | Salmon - min. size 12". Daily limit 6 including no more than 2 adult salmon or 2 hatchery steelhead or 1 of each. Release all salmon other than hatchery coho. |
| Shad | Apr. 1-May 15 | Closed. |
| | May 16-Mar. 31 | No min. size. No daily limit. |
| Sturgeon | Year-round | Catch-and-release. |
| from the Longview Bridge to a line projected from the Warrior Rock lighthouse to the marker atop the piling dolphin located at the downstream end of Bachelor Island on the Washington shore (Warrior Rock line) CRC (523) | | |
| All species | | Night closure and barbless hooks required (salmon, steelhead, and sturgeon only). |
| | Feb. 15-June 15 | Salmon, trout, and steelhead handling rules apply when fishing from vessels less than 30' in length. |
| | Aug. 1-Dec. 31 | Each angler aboard a vessel may deploy salmon/steelhead angling gear until the daily salmon/steelhead limit for all anglers aboard has been achieved. |
| Trout | May 16-Mar. 31 | Min. size 12". Daily limit 2. Barbless hooks required. Release all trout other than hatchery cutthroat trout. |
| Other game fish | Year-round | Statewide min. size/daily limit. |

(Continued on next column)

**Walleye**

Coloration is black to brown on a whitish background. The lower portion of the tail fin is also whitish. It has a dark spot on the first dorsal fin, but no strong cross bars on the sides. The teeth are elongated.

| SPECIES | DATE | ADDITIONAL RULES |
|--|-------------------------|--|
| Salmon and hatchery steelhead | Jan. 1-Last Day of Feb. | Salmon - min. size 12". Daily limit 6 including no more than 2 adult salmon or 2 hatchery steelhead or 1 of each. Release all salmon other than hatchery Chinook. |
| | Mar. 1-Mar. 31 | Salmon - min. size 12". Daily limit 6 including no more than 1 adult salmon and 1 hatchery steelhead or 2 hatchery steelhead. Release all salmon other than hatchery Chinook. |
| | Apr. 1-May 15 | Closed. |
| | May 16-June 15 | Salmon - min. size 12". Daily limit 6 including no more than 2 hatchery steelhead. Release all salmon other than hatchery jack Chinook. |
| | June 16-July 31 | Salmon - min. size 12". Daily limit 6 including no more than 1 hatchery steelhead. Release all salmon other than hatchery jack Chinook. |
| | Aug. 1-Sept. 6 | Salmon - min. size 12". Daily limit 6. Up to 2 adult salmon including no more than 1 Chinook may be retained. Release all salmon and steelhead other than Chinook and hatchery coho. |
| | Sept. 7-Sept. 30 | Closed. |
| | Oct. 1-Oct. 31 | Salmon - min. size 12". Daily limit 6 including no more than 2 adults. Release all salmon and steelhead other than hatchery coho. |
| | Nov. 1-Dec. 31 | Salmon - min. size 12". Daily limit 6 including no more than 2 adult salmon or 2 hatchery steelhead or 1 of each. Release all salmon other than hatchery coho. |
| Shad | Apr. 1-May 15 | Closed. |
| | May 16-Mar. 31 | No min. size. No daily limit. |
| Sturgeon | Year-round | Catch-and-release. |
| from upstream of a line projected from the Warrior Rock lighthouse to the marker atop the piling dolphin located at the downstream end of Bachelor Island on the Washington Shore (Warrior Rock Line) to the I-5 Bridge CRC (523) | | |
| All species | | Night closure and barbless hooks required (salmon, steelhead, and sturgeon only). |
| | Feb. 15-June 15 | Salmon, trout, and steelhead handling rules apply when fishing from vessels less than 30' in length. |
| | Aug. 1-Dec. 31 | Each angler aboard a vessel may deploy salmon/steelhead angling gear until the daily salmon/steelhead limit for all anglers aboard has been achieved. |
| Trout | May 16-Mar. 31 | Min. size 12". Daily limit 2. Barbless hooks required. Release all trout other than hatchery cutthroat trout. |
| Other game fish | Year-round | Statewide min. size/daily limit. |
| Salmon and hatchery steelhead | Jan. 1-Last Day of Feb. | Salmon - min. size 12". Daily limit 6 including no more than 2 adult salmon or 2 hatchery steelhead or 1 of each. Release all salmon other than hatchery Chinook. |
| | Mar. 1-Mar. 31 | Salmon - min. size 12". Daily limit 6 including no more than 1 adult salmon and 1 hatchery steelhead or 2 hatchery steelhead. Release all salmon other than hatchery Chinook. |
| | Apr. 1-May 15 | Closed. |
| | May 16-June 15 | Salmon - min. size 12". Daily limit 6 including no more than 2 hatchery steelhead. Release all salmon other than hatchery jack Chinook. |
| | June 16-July 31 | Salmon - min. size 12". Daily limit 6 including no more than 1 hatchery steelhead. Release all salmon other than hatchery jack Chinook. |
| | Aug. 1-Sept. 17 | Salmon - min. size 12". Daily limit 6. Up to 2 adults including no more than 1 Chinook may be retained. Release all salmon and steelhead other than Chinook and hatchery coho. |
| | Sept. 18-Sept. 30 | Closed. |
| | Oct. 1-Oct. 31 | Salmon - min. size 12". Daily limit 6 including no more than 2 adults. Release all salmon and steelhead other than hatchery coho. |
| | Nov. 1-Dec. 31 | Salmon - min. size 12". Daily limit 6 including no more than 2 adult salmon or 2 hatchery steelhead or 1 of each. Release all salmon other than hatchery coho. |
| Shad | Apr. 1-May 15 | Closed. |
| | May 16-Mar. 31 | No min. size. No daily limit. |
| Sturgeon | Year-round | Catch-and-release. |

(Continued on next page)

| SPECIES | DATE | ADDITIONAL RULES |
|---|------------------|--|
| from I-5 Bridge to a line crossing the Columbia from Navigation Marker 82 on the Oregon shore westerly to the boundary marker on the Washington shore upstream of Fir Point 9 miles downstream from Bonneville Dam CRC (525) | | |
| All species | | Night closure and barbless hooks required (salmon, steelhead, and sturgeon only). |
| | Feb. 15-June 15 | Salmon, trout, and steelhead handling rules apply when fishing from vessels less than 30' in length. |
| | Aug. 1-Dec. 31 | Each angler aboard a vessel may deploy salmon/steelhead angling gear until the daily salmon/steelhead limit for all anglers aboard has been achieved. |
| Trout | Year-round | Catch-and-release. |
| Other game fish | Year-round | Statewide min. size/daily limit. |
| Salmon and hatchery steelhead | Jan. 1-Mar. 31 | Daily limit 2. Release all salmon. |
| | Apr. 1-June 15 | Closed. |
| | June 16-July 31 | Salmon - min. size 12". Daily limit 6 including no more than 1 hatchery steelhead. Release all salmon other than hatchery jack Chinook. |
| | Aug. 1-Sept. 17 | Salmon - min. size 12". Daily limit 6. Up to 2 adult salmon including no more than 1 Chinook may be retained. Release all salmon and steelhead other than Chinook and hatchery coho. |
| | Sep. 18-Sept. 30 | Closed. |
| | Oct. 1-Oct. 31 | Salmon - min. size 12". Daily limit 6 including no more than 2 adults. Release all salmon and steelhead other than hatchery coho. |
| | Nov. 1-Dec. 31 | Salmon - min. size 12". Daily limit 6 including no more than 2 adult salmon or 2 hatchery steelhead or 1 of each. Release all salmon other than hatchery coho. |
| Shad | Apr. 1-May 15 | Closed. |
| | May 16-Mar. 31 | No min. size. No daily limit. |
| Sturgeon | Year-round | Catch-and-release. |
| from a line between the lower end of Sand Island (near Rooster Rock) and a marker on the Oregon Shore upstream to a line between the the upstream end of Sand Island and a Marker on the Oregon Shore CRC (525) | | |
| All species | | Night closure and barbless hooks required (salmon, steelhead, and sturgeon only). |
| | Jan. 1-Apr. 30 | CLOSED WATERS. |
| | May 1-June 15 | Salmon, trout, and steelhead handling rules apply when fishing from vessels less than 30' in length. |
| | Aug. 1-Dec. 31 | Each angler aboard a vessel may deploy salmon/steelhead angling gear until the daily salmon/steelhead limit for all anglers aboard has been achieved. |
| Trout | May 1-Dec. 31 | Catch-and-release. |
| Other game fish | May 1-Dec. 31 | Statewide min. size/daily limit. |
| Salmon and hatchery steelhead | May 1-June 15 | Closed. |
| | June 16-July 31 | Salmon - min. size 12". Daily limit 6 including no more than 1 hatchery steelhead. Release all salmon other than hatchery jack Chinook. |
| | Aug. 1-Sept. 17 | Salmon - min. size 12". Daily limit 6. Up to 2 adult salmon including no more than 1 Chinook may be retained. Release all salmon and steelhead other than Chinook and hatchery coho. |
| | Sep. 18-Sept. 30 | Closed. |
| | Oct. 1-Oct. 31 | Salmon - min. size 12". Daily limit 6 including no more than 2 adults. Release all salmon and steelhead other than hatchery coho. |
| | Nov. 1-Dec. 31 | Salmon - min. size 12". Daily limit 6 including no more than 2 adult salmon or 2 hatchery steelhead or 1 of each. Release all salmon other than hatchery coho. |
| Shad | May 1-May 15 | Closed. |
| | May 16-Dec. 31 | No min. size. No daily limit. |
| Sturgeon | May 1-Dec. 31 | Catch-and-release. |

(Continued on next column)

| SPECIES | DATE | ADDITIONAL RULES |
|---|------------------|--|
| from a line crossing the Columbia from Navigation Marker 82 on the Oregon shore westerly to the boundary marker on the Washington shore upstream of Fir Point nine miles downstream from Bonneville Dam to Beacon Rock CRC (525) | | |
| All species | | Night closure and barbless hooks required (salmon, steelhead, and sturgeon only). |
| | Feb. 15-June 15 | Salmon, trout, and steelhead handling rules apply when fishing from vessels less than 30' in length. |
| | Aug. 1-Dec. 31 | Each angler aboard a vessel may deploy salmon/steelhead angling gear until the daily salmon/steelhead limit for all anglers aboard has been achieved. |
| Trout | Year-round | Catch-and-release. |
| Other game fish | Year-round | Statewide min. size/daily limit. |
| Salmon and hatchery steelhead | Jan. 1-Mar. 31 | Daily limit 2. Release all salmon. |
| | Apr. 1-June 15 | Closed. |
| | June 16-July 31 | Salmon - min. size 12". Daily limit 6 including no more than 1 hatchery steelhead. Release all salmon other than hatchery jack Chinook. |
| | Aug. 1-Sept. 17 | Salmon - min. size 12". Daily limit 6. Up to 2 adult salmon including no more than 1 Chinook may be retained. Release all salmon and steelhead other than Chinook and hatchery coho. |
| | Sep. 18-Sept. 30 | Closed. |
| | Oct. 1-Oct. 31 | Salmon - min. size 12". Daily limit 6 including no more than 2 adults. Release all salmon and steelhead other than hatchery coho. |
| | Nov. 1-Dec. 31 | Salmon - min. size 12". Daily limit 6 including no more than 2 adult salmon or 2 hatchery steelhead or 1 of each. Release all salmon other than hatchery coho. |
| Shad | Apr. 1-May 15 | Closed. |
| | May 16-Mar. 31 | No min. size. No daily limit. |
| Sturgeon | May 1-Aug. 31 | Closed. |
| | Sept. 1-Apr. 30 | Catch-and-release. |
| from Beacon Rock to a line from the Hamilton Island boat ramp to an Oregon boundary marker on the westernmost point of Robins Island to a marker on the Oregon mainland shore CRC (525) | | |
| All species | | Night closure and barbless hooks required (salmon, steelhead, and sturgeon only). |
| | Feb. 15-June 15 | Salmon, trout, and steelhead handling rules apply when fishing from vessels less than 30' in length. |
| | Aug. 1-Dec. 31 | Each angler aboard a vessel may deploy salmon/steelhead angling gear until the daily salmon/steelhead limit for all anglers aboard has been achieved. |
| Trout | Year-round | Catch-and-release. |
| Other game fish | Year-round | Statewide min. size/daily limit. |
| Salmon and hatchery steelhead | Jan. 1-Mar. 31 | Daily limit 2. Release all salmon. |
| | Apr. 1-June 15 | Closed. |
| | June 16-July 31 | Salmon - min. size 12". Daily limit 6 including no more than 1 hatchery steelhead. Release all salmon other than hatchery jack Chinook. |
| | Aug. 1-Sept. 17 | Salmon - min. size 12". Daily limit 6. Up to 2 adult salmon including no more than 1 Chinook may be retained. Release all salmon and steelhead other than Chinook and hatchery coho. |
| | Sep. 18-Sept. 30 | Closed. |
| | Oct. 1-Oct. 31 | Salmon - min. size 12". Daily limit 6 including no more than 2 adults. Release all salmon and steelhead other than hatchery coho. |
| | Nov. 1-Dec. 31 | Closed. |
| Shad | Apr. 1-May 15 | Closed. |
| | May 16-Mar. 31 | No min. size. No daily limit. |
| Sturgeon | May 1-Aug. 31 | Closed. |
| | Sept. 1-Apr. 30 | Catch-and-release. |

(Continued on next page)

| SPECIES | DATE | ADDITIONAL RULES |
|---|------------------|--|
| from a line projected from the Hamilton Island boat ramp to an Oregon boundary marker on the westernmost point of Robins Island to a line projected from a boundary marker about 4,000' downstream from the fish ladder at the new Bonneville Dam Powerhouse south to the downstream end of Cascade Island and across to the Oregon angling boundary on Bradford Island (about 850' downstream from fish ladder) CRC (525) | | |
| All species | | Must fish with a hand-casted line from shore only. Night closure and barbless hooks required (salmon, steelhead, and sturgeon only). Fishing from any floating device prohibited. |
| Trout | Year-round | Catch-and-release. |
| Other game fish | Year-round | Statewide min. size/daily limit. |
| Salmon and hatchery steelhead | Jan. 1-Mar. 31 | Daily limit 2. Release all salmon. |
| | Apr. 1-June 15 | Closed. |
| | June 16-July 31 | Salmon - min. size 12". Daily limit 6 including no more than 1 hatchery steelhead. Release all salmon other than hatchery jack Chinook. |
| | Aug. 1-Sept. 17 | Salmon - min. size 12". Daily limit 6. Up to 2 adult salmon including no more than 1 Chinook may be retained. Release all salmon and steelhead other than Chinook and hatchery coho. |
| | Sep. 18-Sept. 30 | Closed. |
| | Oct. 1-Oct. 31 | Salmon - min. size 12". Daily limit 6 including no more than 2 adults. Release all salmon and steelhead other than hatchery coho. |
| | Nov. 1-Dec. 31 | Salmon - min. size 12". Daily limit 6 including up to 2 adult salmon or 2 hatchery steelhead or 1 of each. Release all salmon other than hatchery coho. |
| Shad | Apr. 1-May 15 | Closed. |
| | May 16-Mar. 31 | No min. size. No daily limit. |
| Sturgeon | May 1-Aug. 31 | Closed. |
| | Sept. 1-Apr. 30 | Catch-and-release. |
| inside the south navigation lock at Bonneville Dam: from a marker on the westernmost point of Robins Island to a marker on the Oregon mainland shore | | |
| All species | | CLOSED WATERS. |
| from a boundary marker about 4000' downstream from the fish ladder at the new Bonneville Dam powerhouse south to the downstream end of Cascade Island and across to the Oregon angling boundary on Bradford Island (about 850' downstream from fish ladder) to a point 600' below the fish ladder at Bonneville Dam powerhouse CRC (525) | | |
| All species | | Must fish with a hand-casted line from shore only. Fishing from any floating device prohibited. Night closure and barbless hooks required (salmon, steelhead, and sturgeon only). |
| Trout | Year-round | Catch-and-release. |
| Other game fish | Year-round | Statewide min. size/daily limit. |
| Salmon and hatchery steelhead | Jan. 1-Mar. 31 | Daily limit 2. Release all salmon. |
| | Apr. 1-June 15 | Closed. |
| | June 16-July 31 | Salmon - min. size 12". Daily limit 6 including no more than 1 hatchery steelhead. Release all salmon other than hatchery jack Chinook. |
| | Aug. 1-Sept. 17 | Salmon - min. size 12". Daily limit 6. Up to 2 adult salmon including no more than 1 Chinook may be retained. Release all salmon and steelhead other than Chinook and hatchery coho. |
| | Sep. 18-Sept. 30 | Closed. |
| | Oct. 1-Oct. 31 | Salmon - min. size 12". Daily limit 6 including no more than 2 adults. Release all salmon and steelhead other than hatchery coho. |
| | Nov. 1-Dec. 31 | Salmon - min. size 12". Daily limit 6 including up to 2 adult salmon or 2 hatchery steelhead or 1 of each. Release all salmon other than hatchery coho. |
| Shad | Apr. 1-May 15 | Closed. |
| | May 16-Mar. 31 | No min. size. No daily limit. |
| Sturgeon | Year-round | Closed. |
| from a point 600' below the fish ladder at the new Bonneville Dam Powerhouse to the upstream line of Bonneville Dam | | |
| All species | | CLOSED WATERS. |

(Continued on next column)

| SPECIES | DATE | ADDITIONAL RULES |
|---|------------------|---|
| from Bonneville Dam to the Hood River Bridge CRC (527) | | |
| All species | | Night closure and barbless hooks required (salmon, steelhead, and sturgeon only). |
| | Feb. 15-June 15 | Salmon, trout, and steelhead handling rules apply when fishing from vessels less than 30' in length. |
| | Aug. 1-Dec. 31 | Each angler aboard a vessel may deploy salmon/steelhead angling gear until the daily salmon/steelhead limit for all anglers aboard has been achieved. |
| Trout | Year-round | Catch-and-release. |
| Other game fish | Year-round | Statewide min. size/daily limit. |
| Salmon and hatchery steelhead | Jan. 1-Mar. 15 | Daily limit 2. Release all salmon. |
| | Mar. 16-Mar. 31 | Daily limit 2. Release all salmon. Bank fishing only. Must fish with a hand-casted line from shore only. |
| | Apr. 1-June 15 | Closed. |
| | June 16-July 31 | Salmon - min. size 12". Daily limit 6 including no more than 1 hatchery steelhead. Release all salmon other than hatchery jack Chinook. |
| | Aug. 1-Sept. 17 | Salmon - min. size 12". Daily limit 6. Up to 2 adult salmon including no more than 1 Chinook may be retained. Release all salmon and steelhead other than Chinook and hatchery coho. Anti-snagging rule in effect. Only fish hooked inside the mouth may be retained. |
| | Sep. 18-Sept. 30 | Closed. |
| | Oct. 1-Oct. 15 | Salmon - min. size 12". Daily limit 6 including no more than 2 adults. Release all salmon and steelhead other than hatchery coho. Anti-snagging rule in effect. Only fish hooked inside the mouth may be retained. |
| | Oct. 16-Oct. 31 | Salmon - min. size 12". Daily limit 6 including no more than 2 adults. Release all salmon and steelhead other than hatchery coho. |
| | Nov. 1-Dec. 31 | Salmon - min. size 12". Daily limit 6 including no more than 2 adult salmon or 2 hatchery steelhead or 1 of each. Release all salmon other than hatchery coho. |
| | Jan. 1-Apr. 30 | Daily limit 1. Min. size 38" fork length. Max. size 54" fork length. Check the WDFW website wdfw.wa.gov for in-season retention changes. Catch-and-release allowed if closed to retention. |
| Sturgeon | May 1-Dec. 31 | Catch-and-release. |

waters within 1/4 mile of the USFWS Spring Creek Hatchery grounds between posted markers located 1/4 mile on either side of the fish ladder entrance

All species CLOSED WATERS.

from Hood River Bridge to the Tower Island power lines CRC (527)

| | | |
|-----------------|-----------------|---|
| All species | | Night closure and barbless hooks required (salmon, steelhead, and sturgeon only). |
| | Feb. 15-June 15 | Salmon, trout, and steelhead handling rules apply when fishing from vessels less than 30' in length. |
| | Aug. 1-Dec. 31 | Each angler aboard a vessel may deploy salmon/steelhead angling gear until the daily salmon/steelhead limit for all anglers aboard has been achieved. |
| Trout | Year-round | Catch-and-release. |
| Other game fish | Year-round | Statewide min. size/daily limit. |

(Continued on next page)

**Smallmouth Bass**

This bass is dark olive to brown on the back with a white belly. The sides are bronze and have dark vertical bands. The small jaw does not extend behind the eyes.

| SPECIES | DATE | ADDITIONAL RULES |
|-------------------------------|------------------|--|
| Salmon and hatchery steelhead | Jan. 1-Mar. 15 | Daily limit 2. Release all salmon. |
| | Mar. 16-Mar. 31 | Daily limit 2. Release all salmon. Bank fishing only. Must fish with a hand-casted line from shore only. |
| | Apr. 1-June 15 | Closed. |
| | June 16-July 31 | Salmon - min. size 12". Daily limit 6 including no more than 1 hatchery steelhead. Release all salmon other than hatchery jack Chinook. |
| | Aug. 1-Sept. 17 | Salmon - min. size 12". Daily limit 6. Up to 2 adult salmon including no more than 1 Chinook may be retained. Release all salmon and steelhead other than Chinook and coho. Anti-snagging rule in effect. Only fish hooked inside the mouth may be retained. |
| | Sep. 18-Sept. 30 | Closed. |
| | Oct. 1-Oct. 15 | Salmon - min. size 12". Daily limit 6 including no more than 2 adults. Release all salmon and steelhead other than coho. Anti-snagging rule in effect. Only fish hooked inside the mouth may be retained. |
| | Oct. 16-Oct. 31 | Salmon - min. size 12". Daily limit 6 including no more than 2 adults. Release all salmon and steelhead other than coho. |
| | Nov. 1-Dec. 31 | Salmon - min. size 12". Daily limit 6. Up to 2 adult salmon or 2 hatchery steelhead or 1 of each may be retained. Release all salmon other than coho. |
| | May 1-Dec. 31 | Catch-and-release. |
| Sturgeon | Jan. 1-Apr. 30 | Daily limit 1. Min. size 38" fork length. Max. size 54" fork length. Check the WDFW website wdfw.wa.gov for in-season retention changes. Catch-and-release allowed if closed to retention. |
| | May 1-Dec. 31 | Catch-and-release. |

from Tower Island power lines to a line from the east (upstream) dock at the Port of The Dalles boat ramp straight across to a boundary marker on the Washington shore (approx. 1.8 miles below The Dalles Dam) CRC (527)

| | | |
|-------------------------------|------------------|--|
| All species | | Night closure and barbless hooks required (salmon, steelhead, and sturgeon only). |
| | Feb. 15-June 15 | Salmon, trout, and steelhead handling rules apply when fishing from vessels less than 30' in length. |
| | Aug. 1-Dec. 31 | Each angler aboard a vessel may deploy salmon/steelhead angling gear until the daily salmon/steelhead limit for all anglers aboard has been achieved. |
| Trout | Year-round | Catch-and-release. |
| Other game fish | Year-round | Statewide min. size/daily limit. |
| Salmon and hatchery steelhead | Jan. 1-Mar. 31 | Daily limit 2. Release all salmon. |
| | Apr. 1-June 15 | Closed. |
| | June 16-July 31 | Salmon - min. size 12". Daily limit 6 including no more than 1 hatchery steelhead. Release all salmon other than hatchery jack Chinook. |
| | Aug. 1-Sept. 17 | Salmon - min. size 12". Daily limit 6. Up to 2 adult salmon including no more than 1 Chinook may be retained. Release all salmon and steelhead other than Chinook and coho. Anti-snagging rule in effect. Only fish hooked inside the mouth may be retained. |
| | Sep. 18-Sept. 30 | Closed. |
| | Oct. 1-Oct. 15 | Salmon - min. size 12". Daily limit 6 including no more than 2 adults. Release all salmon and steelhead other than coho. Anti-snagging rule in effect. Only fish hooked inside the mouth may be retained. |
| | Oct. 16-Oct. 31 | Salmon - min. size 12". Daily limit 6 including no more than 2 adults. Release all salmon and steelhead other than coho. |
| | Nov. 1-Dec. 31 | Salmon - min. size 12". Daily limit 6. Up to 2 adult salmon or 2 hatchery steelhead or 1 of each may be retained. Release all salmon other than coho. |
| | Jan. 1-Apr. 30 | Daily limit 1. Min. size 38" fork length. Max. size 54" fork length. Check the WDFW website wdfw.wa.gov for in-season retention changes. Catch-and-release allowed if closed to retention. |
| | May 1-Dec. 31 | Catch-and-release. |

(Continued on next column)

| SPECIES | DATE | ADDITIONAL RULES |
|--|------------------|--|
| from a line from the east (upstream) dock at the Port of The Dalles boat ramp straight across to a boundary marker on the Washington shore to the upstream side of the Interstate (Hwy. 197) Bridge CRC (527) | | |
| All species | | Night closure and barbless hooks required (salmon, steelhead, and sturgeon only). |
| | Feb. 15-June 15 | Salmon, trout, and steelhead handling rules apply when fishing from vessels less than 30' in length. |
| | Aug. 1-Dec. 31 | Each angler aboard a vessel may deploy salmon/steelhead angling gear until the daily salmon/steelhead limit for all anglers aboard has been achieved. |
| Trout | Year-round | Catch-and-release. |
| Other game fish | Year-round | Statewide min. size/daily limit. |
| Salmon and hatchery steelhead | Jan. 1-Mar. 31 | Daily limit 2. Release all salmon. |
| | Apr. 1-June 15 | Closed. |
| | June 16-July 31 | Salmon - min. size 12". Daily limit 6 including no more than 1 hatchery steelhead. Release all salmon other than hatchery jack Chinook. |
| | Aug. 1-Sept. 17 | Salmon - min. size 12". Daily limit 6. Up to 2 adult salmon including no more than 1 Chinook may be retained. Release all salmon and steelhead other than Chinook and coho. Anti-snagging rule in effect. Only fish hooked inside the mouth may be retained. |
| | Sep. 18-Sept. 30 | Closed. |
| | Oct. 1-Oct. 15 | Salmon - min. size 12". Daily limit 6 including no more than 2 adults. Release all salmon and steelhead other than coho. Anti-snagging rule in effect. Only fish hooked inside the mouth may be retained. |
| | Oct. 16-Oct. 31 | Salmon - min. size 12". Daily limit 6 including no more than 2 adults. Release all salmon and steelhead other than coho. |
| | Nov. 1-Dec. 31 | Salmon - min. size 12". Daily limit 6 including no more than 2 adult salmon or 2 hatchery steelhead or 1 of each. Release all salmon other than coho. |
| | Jan. 1-Apr. 30 | Daily limit 1. Min. size 38" fork length. Max. size 54" fork length. Check the WDFW website wdfw.wa.gov for in-season retention changes. Catch-and-release allowed if closed to retention. |
| | May 1-Aug. 31 | Closed. |
| Sturgeon | Sept. 1-Dec. 31 | Catch-and-release. |
| | | |
| the Washington shore from the upstream side of the Interstate (Hwy 197) Bridge to the navigation lock wall CRC (527) | | |
| All species | | Night closure and barbless hooks required (salmon, steelhead, and sturgeon only). Fishing from any floating device prohibited. Bank fishing only. |
| Trout | Year-round | Catch-and-release. |
| Other game fish | Year-round | Statewide min. size/daily limit. |

(Continued on next page)



Largemouth Bass

This bass is dark green on the back and sides, with a dark, horizontal band along its sides. The belly is white. The large jaw, when closed, extends behind the eye.

| SPECIES | DATE | ADDITIONAL RULES |
|---|------------------|--|
| Salmon and hatchery steelhead | Jan. 1-Mar. 31 | Daily limit 2. Release all salmon. |
| | Apr. 1-June 15 | Closed. |
| | June 16-July 31 | Salmon - min. size 12". Daily limit 6 including no more than 1 hatchery steelhead. Release all salmon other than hatchery jack Chinook. |
| | Aug. 1-Sept. 17 | Salmon - min. size 12". Daily limit 6. Up to 2 adult salmon including no more than 1 Chinook may be retained. Release all salmon and steelhead other than Chinook and coho. Anti-snagging rule in effect. Only fish hooked inside the mouth may be retained. |
| | Sep. 18-Sept. 30 | Closed. |
| | Oct. 1-Oct. 15 | Salmon - min. size 12". Daily limit 6 including no more than 2 adults. Release all salmon and steelhead other than coho. Anti-snagging rule in effect. Only fish hooked inside the mouth may be retained. |
| | Oct. 16-Oct. 31 | Salmon - min. size 12". Daily limit 6 including no more than 2 adults. Release all salmon and steelhead other than coho. |
| Sturgeon | Nov. 1-Dec. 31 | Salmon - min. size 12". Daily limit 6. Up to 2 adult salmon or 2 hatchery steelhead or 1 of each may be retained. Release all salmon other than coho. |
| | Jan. 1-Apr. 30 | Daily limit 1. Min. size 38" fork length. Max. size 54" fork length. Check the WDFW website wdfw.wa.gov for in-season retention changes. Catch-and-release allowed if closed to retention. |
| | May 1-Aug. 31 | Closed. |
| | Sept. 1-Dec. 31 | Catch-and-release. |
| from the Interstate (Hwy 197) Bridge to the upstream line of The Dalles Dam except the Washington shore from the upstream side of the Interstate Bridge to the navigation lock wall | | |
| All species | | CLOSED WATERS. |
| from The Dalles Dam to a line starting from a fishing boundary sign on the Washington north shore located approx. 1300' upstream of The Dalles Dam and Lock boat ramp projected easterly across the Columbia River to a boundary sign on the Washington southern shore located approx. 200' above the fish ladder exit | | |
| All species | Feb. 15-June 15 | Salmon, trout, and steelhead handling rules apply when fishing from vessels less than 30' in length. |
| Trout | Year-round | Catch-and-release. |
| Other game fish | Year-round | Statewide min. size/daily limit. |
| Salmon and hatchery steelhead | Year-round | Closed. |
| Sturgeon | Jan. 1-Apr. 30 | Daily limit 1. Night closure. Min. size 43" fork length. Max. size 54" fork length. Check the WDFW website wdfw.wa.gov for in-season retention changes. Catch-and-release allowed if closed to retention. |
| | May 1-Dec. 31 | Catch-and-release. Night closure. |
| from a line starting from a fishing boundary sign on the Washington north shore located approx. 1300' upstream of The Dalles Dam and Lock boat ramp projected easterly across the Columbia River to a boundary sign on the Washington southern shore located approx. 200' above the fish ladder exit to the west end of the grain silo at Rufus, Oregon 2.4 miles downstream of John Day Dam CRC (529) | | |
| All species | | Night closure and barbless hooks required (salmon, steelhead, and sturgeon only). |
| | Feb. 15-June 15 | Salmon, trout, and steelhead handling rules apply when fishing from vessels less than 30' in length. |
| | Aug. 1-Dec. 31 | Each angler aboard a vessel may deploy salmon/steelhead angling gear until the daily salmon/steelhead limit for all anglers aboard has been achieved. |
| Trout | Year-round | Catch-and-release. |
| Other game fish | Year-round | Statewide min. size/daily limit. |

(Continued on next column)

| SPECIES | DATE | ADDITIONAL RULES |
|---|------------------|---|
| Salmon and hatchery steelhead | Jan. 1-Mar. 31 | Daily limit 2. Release all salmon. |
| | Apr. 1-June 15 | Closed. |
| | June 16-July 31 | Salmon - min. size 12". Daily limit 6 including no more than 1 hatchery steelhead. Release all salmon other than hatchery jack Chinook. |
| | Aug. 1-Aug. 31 | Salmon - min. size 12". Daily limit 6. Up to 2 adult salmon including no more than 1 Chinook or 1 adult salmon and 1 hatchery steelhead may be retained. Release all salmon other than Chinook and coho. Anti-snagging rule in effect. Only fish hooked inside the mouth may be retained. |
| | Sept. 1-Sept. 17 | Salmon - min. size 12". Daily limit 6. Up to 2 adult salmon including no more than 1 Chinook may be retained. Release all salmon and steelhead other than Chinook and coho. Anti-snagging rule in effect. Only fish hooked inside the mouth may be retained. |
| | Sep. 18-Sept. 30 | Closed. |
| | Oct. 1-Oct. 15 | Salmon - min. size 12". Daily limit 6 including no more than 2 adults. Release all salmon and steelhead other than coho. Anti-snagging rule in effect. Only fish hooked inside the mouth may be retained. |
| Sturgeon | Oct. 16-Dec. 31 | Salmon - min. size 12". Daily limit 6 including no more than 2 adults. Release all salmon and steelhead other than coho. |
| | Jan. 1-Apr. 30 | Daily limit 1. Min. size 43" fork length. Max. size 54" fork length. Check the WDFW website wdfw.wa.gov for in-season retention changes. Catch-and-release allowed if closed to retention. |
| | May 1-Dec. 31 | Catch-and-release. |
| from the west end of the grain silo at Rufus, Oregon 2.4 miles downstream of John Day Dam to markers approx. 3,000' downstream of John Day Dam CRC (529) | | |
| All species | | Night closure and barbless hooks required (salmon, steelhead, and sturgeon only). |
| | Feb. 15-June 15 | Salmon, trout, and steelhead handling rules apply when fishing from vessels less than 30' in length. |
| | Aug. 1-Dec. 31 | Each angler aboard a vessel may deploy salmon/steelhead angling gear until the daily salmon/steelhead limit for all anglers aboard has been achieved. |
| Trout | Year-round | Catch-and-release. |
| Other game fish | Year-round | Statewide min. size/daily limit. |
| Salmon and hatchery steelhead | Jan. 1-Mar. 31 | Daily limit 2. Release all salmon. |
| | Apr. 1-June 15 | Closed. |
| | June 16-July 31 | Salmon - min. size 12". Daily limit 6 including no more than 1 hatchery steelhead. Release all salmon other than hatchery jack Chinook. |
| | Aug. 1-Aug. 31 | Salmon - min. size 12". Daily limit 6. Up to 2 adult salmon including no more than 1 Chinook or 1 adult salmon and 1 hatchery steelhead may be retained. Release all salmon other than Chinook and coho. Anti-snagging rule in effect. Only fish hooked inside the mouth may be retained. |
| | Sept. 1-Sept. 17 | Salmon - min. size 12". Daily limit 6. Up to 2 adult salmon including no more than 1 Chinook may be retained. Release all salmon and steelhead other than Chinook and coho. Anti-snagging rule in effect. Only fish hooked inside the mouth may be retained. |
| | Sep. 18-Sept. 30 | Closed. |
| | Oct. 1-Oct. 15 | Salmon - min. size 12". Daily limit 6 including no more than 2 adults. Release all salmon and steelhead other than coho. Anti-snagging rule in effect. Only fish hooked inside the mouth may be retained. |
| | Oct. 16-Dec. 31 | Salmon - min. size 12". Daily limit 6 including no more than 2 adults. Release all salmon and steelhead other than coho. |

(Continued on next page)

| SPECIES | DATE | ADDITIONAL RULES |
|---|------------------|---|
| Sturgeon | Jan. 1-Apr. 30 | Daily limit 1. Min. size 43" fork length. Max. size 54" fork length. Check the WDFW website wdfw.wa.gov for in-season retention changes. Catch-and-release allowed if closed to retention. |
| | May 1-Aug. 31 | Closed. |
| | Sept. 1-Dec. 31 | Catch-and-release. |
| from 3,000' downstream of John Day Dam to 400' below the fishway entrance CRC (529) | | |
| All species | | Night closure and barbless hooks required (salmon, steelhead, and sturgeon only). Fishing from any floating device prohibited. |
| | Feb. 15-June 15 | Salmon, trout, and steelhead handling rules apply when fishing from vessels less than 30' in length. |
| | Aug. 1-Dec. 31 | Each angler aboard a vessel may deploy salmon/steelhead angling gear until the daily salmon/steelhead limit for all anglers aboard has been achieved. |
| Trout | Year-round | Catch-and-release. |
| Other game fish | Year-round | Statewide min. size/daily limit. |
| Salmon and hatchery steelhead | Jan. 1-Mar. 31 | Daily limit 2. Release all salmon. |
| | Apr. 1-June 15 | Closed. |
| | June 16-July 31 | Salmon - min. size 12". Daily limit 6 including no more than 1 hatchery steelhead. Release all salmon other than hatchery jack Chinook. |
| | Aug. 1-Aug. 31 | Salmon - min. size 12". Daily limit 6. Up to 2 adult salmon including no more than 1 Chinook or 1 adult salmon and 1 hatchery steelhead may be retained. Release all salmon other than Chinook and coho. Anti-snagging rule in effect. Only fish hooked inside the mouth may be retained. |
| | Sept. 1-Sept. 17 | Salmon - min. size 12". Daily limit 6. Up to 2 adult salmon including no more than 1 Chinook may be retained. Release all salmon and steelhead other than Chinook and coho. Anti-snagging rule in effect. Only fish hooked inside the mouth may be retained. |
| | Sep. 18-Sept. 30 | Closed. |
| | Oct. 1-Oct. 15 | Salmon - min. size 12". Daily limit 6 including no more than 2 adults. Release all salmon and steelhead other than coho. Anti-snagging rule in effect. Only fish hooked inside the mouth may be retained. |
| | Oct. 16-Dec. 31 | Salmon - min. size 12". Daily limit 6 including no more than 2 adults. Release all salmon and steelhead other than coho. |
| | | |
| Sturgeon | Jan. 1-Apr. 30 | Daily limit 1. Min. size 43" fork length. Max. size 54" fork length. Check the WDFW website wdfw.wa.gov for in-season retention changes. Catch-and-release allowed if closed to retention. |
| | May 1-Aug. 31 | Closed. |
| | Sept. 1-Dec. 31 | Catch-and-release. |
| 400' below the John Day Dam fishway entrance to the upstream line of John Day Dam | | |
| All species | | CLOSED WATERS. |
| from John Day Dam to a line from the grain elevators at Patterson Ferry Road on the Oregon shore, straight across to the Washington shore at the west end of the old concrete foundation CRC (531) | | |
| All species | | Night closure and barbless hooks required (salmon, steelhead, and sturgeon only). |
| | Feb. 15-June 15 | Salmon, trout, and steelhead handling rules apply when fishing from vessels less than 30' in length. |
| | Aug. 1-Dec. 31 | Each angler aboard a vessel may deploy salmon/steelhead angling gear until the daily salmon/steelhead limit for all anglers aboard has been achieved. |
| Trout | Year-round | Catch-and-release. |
| Other game fish | Year-round | Statewide min. size/daily limit. |

(Continued on next column)

| SPECIES | DATE | ADDITIONAL RULES |
|---|------------------|---|
| Salmon and hatchery steelhead | Jan. 1-Mar. 31 | Daily limit 2. Release all salmon. |
| | Apr. 1-June 15 | Closed. |
| | June 16-July 31 | Salmon - min. size 12". Daily limit 6 including no more than 1 hatchery steelhead. Release all salmon other than hatchery jack Chinook. |
| | Aug. 1-Aug. 31 | Salmon - min. size 12". Daily limit 6. Up to 2 adult salmon including no more than 1 Chinook or 1 adult salmon and 1 hatchery steelhead may be retained. Release all salmon other than Chinook and coho. Anti-snagging rule in effect. Only fish hooked inside the mouth may be retained. |
| | Sept. 1-Sept. 17 | Salmon - min. size 12". Daily limit 6. Up to 2 adult salmon including no more than 1 Chinook may be retained. Release all salmon and steelhead other than Chinook and coho. Anti-snagging rule in effect. Only fish hooked inside the mouth may be retained. |
| | Sep. 18-Sept. 30 | Closed. |
| | Oct. 1-Oct. 15 | Salmon - min. size 12". Daily limit 6 including no more than 2 adults. Release all salmon and steelhead other than coho. Anti-snagging rule in effect. Only fish hooked inside the mouth may be retained. |
| | Oct. 16-Dec. 31 | Salmon - min. size 12". Daily limit 6 including no more than 2 adults. Release all salmon and steelhead other than coho. |
| | | |
| Sturgeon | Jan. 1-Apr. 30 | Daily limit 1. Min. size 43" fork length. Max. size 54" fork length. Check the WDFW website wdfw.wa.gov for in-season retention changes. Catch-and-release allowed if closed to retention. |
| | May 1-Dec. 31 | Catch-and-release. |
| from a line from the grain elevators at Patterson Ferry Road on the Oregon shore straight across to the Washington shore at the west end of the old concrete foundation to the I-82/Hwy 395 Bridge CRC (531) | | |
| All species | | Night closure and barbless hooks required (salmon, steelhead, and sturgeon only). |
| | Feb. 15-June 15 | Salmon, trout, and steelhead handling rules apply when fishing from vessels less than 30' in length. |
| | Aug. 1-Dec. 31 | Each angler aboard a vessel may deploy salmon/steelhead angling gear until the daily salmon/steelhead limit for all anglers aboard has been achieved. |
| Trout | Year-round | Catch-and-release. |
| Other game fish | Year-round | Statewide min. size/daily limit. |
| Salmon and hatchery steelhead | Jan. 1-Mar. 31 | Daily limit 2. Release all salmon. |
| | Apr. 1-June 15 | Closed. |
| | June 16-July 31 | Salmon - min. size 12". Daily limit 6 including no more than 1 hatchery steelhead. Release all salmon other than hatchery jack Chinook. |
| | Aug. 1-Aug. 31 | Salmon - min. size 12". Daily limit 6. Up to 2 adult salmon including no more than 1 Chinook or 1 adult salmon and 1 hatchery steelhead may be retained. Release all salmon other than Chinook and coho. Anti-snagging rule in effect. Only fish hooked inside the mouth may be retained. |
| | Sept. 1-Sept. 17 | Salmon - min. size 12". Daily limit 6. Up to 2 adult salmon including no more than 1 Chinook may be retained. Release all salmon and steelhead other than Chinook and coho. Anti-snagging rule in effect. Only fish hooked inside the mouth may be retained. |
| | Sep. 18-Sept. 30 | Closed. |
| | Oct. 1-Oct. 15 | Salmon - min. size 12". Daily limit 6 including no more than 2 adults. Release all salmon and steelhead other than coho. Anti-snagging rule in effect. Only fish hooked inside the mouth may be retained. |
| | Oct. 16-Dec. 31 | Salmon - min. size 12". Daily limit 6 including no more than 2 adults. Release all salmon and steelhead other than coho. |
| | | |

(Continued on next page)

| SPECIES | DATE | ADDITIONAL RULES |
|--|------------------|---|
| Sturgeon | Jan. 1-Apr. 30 | Daily limit 1. Min. size 43" fork length. Max. size 54" fork length. Check the WDFW website wdfw.wa.gov for in-season retention changes. Catch-and-release allowed if closed to retention. |
| | May 1-Aug. 31 | Closed. |
| | Sept. 1-Dec. 31 | Catch-and-release. |
| from the I-82/Hwy. 395 Bridge to a red and white marker on the Oregon shore on a line that intersects the downstream end of the wingwall of the boat lock near the Washington shore CRC (531) | | |
| All species | | Night closure and barbless hooks required (salmon, steelhead, and sturgeon only). |
| | Feb. 15-June 15 | Salmon, trout, and steelhead handling rules apply when fishing from vessels less than 30' in length. |
| | Aug. 1-Dec. 31 | Each angler aboard a vessel may deploy salmon/steelhead angling gear until the daily salmon/steelhead limit for all anglers aboard has been achieved. |
| Trout | Year-round | Catch-and-release. |
| Other game fish | Year-round | Statewide min. size/daily limit. |
| Salmon and hatchery steelhead | Jan. 1-Mar. 31 | Daily limit 2. Release all salmon. |
| | Apr. 1-June 15 | Closed. |
| | June 16-July 31 | Salmon - min. size 12". Daily limit 6 including no more than 1 hatchery steelhead. Release all salmon other than hatchery jack Chinook. |
| | Aug. 1-Aug. 31 | Salmon - min. size 12". Daily limit 6. Up to 2 adult salmon including no more than 1 Chinook or 1 adult salmon and 1 hatchery steelhead may be retained. Release all salmon other than Chinook and coho. Anti-snagging rule in effect. Only fish hooked inside the mouth may be retained. |
| | Sept. 1-Sept. 17 | Salmon - min. size 12". Daily limit 6. Up to 2 adult salmon including no more than 1 Chinook may be retained. Release all salmon and steelhead other than Chinook and coho. Anti-snagging rule in effect. Only fish hooked inside the mouth may be retained. |
| | Sep. 18-Sept. 30 | Closed. |
| | Oct. 1-Oct. 15 | Salmon - min. size 12". Daily limit 6 including no more than 2 adults. Release all salmon and steelhead other than coho. Anti-snagging rule in effect. Only fish hooked inside the mouth may be retained. |
| | Oct. 16-Dec. 31 | Salmon - min. size 12". Daily limit 6 including no more than 2 adults. Release all salmon and steelhead other than coho. |
| Sturgeon | Jan. 1-Apr. 30 | Daily limit 1. Min. size 43" fork length. Max. size 54" fork length. Check the WDFW website wdfw.wa.gov for in-season retention changes. Catch-and-release allowed if closed to retention. |
| | May 1-Aug. 31 | Closed. |
| | Sept. 1-Dec. 31 | Catch-and-release. |
| from a line across the river from the red and white marker on the Oregon shore on a line that intersects the downstream end of the wingwall of the boat lock near the Washington shore to the upstream line of McNary Dam | | |
| All species | | CLOSED WATERS. |
| from McNary Dam to Hwy. 730 at Washington/Oregon border CRC (533) | | |
| All species | | Night closure and barbless hooks required (salmon, steelhead, and sturgeon only). |
| | Feb. 15-June 15 | Salmon, trout, and steelhead handling rules apply when fishing from vessels less than 30' in length. |
| | Aug. 1-Dec. 31 | Each angler aboard a vessel may deploy salmon/steelhead angling gear until the daily salmon/steelhead limit for all anglers aboard has been achieved. |
| Trout | Year-round | Catch-and-release. |
| Other game fish | Year-round | Statewide min. size/daily limit. |

(Continued on next column)

| SPECIES | DATE | ADDITIONAL RULES |
|--|------------------|---|
| Salmon and hatchery steelhead | Jan. 1-Mar. 31 | Daily limit 2. Release all salmon. |
| | Apr. 1-June 15 | Closed. |
| | June 16-July 31 | Salmon - min. size 12". Daily limit 6 including no more than 1 hatchery steelhead. Release all salmon other than hatchery jack Chinook. |
| | Aug. 1-Aug. 31 | Salmon - min. size 12". Daily limit 6. Up to 2 adult salmon including no more than 1 Chinook or 1 adult salmon and 1 hatchery steelhead may be retained. Release all salmon other than Chinook and coho. Anti-snagging rule in effect. Only fish hooked inside the mouth may be retained. |
| | Sept. 1-Sept. 17 | Salmon - min. size 12". Daily limit 6. Up to 2 adult salmon including no more than 1 Chinook may be retained. Release all salmon and steelhead other than Chinook and coho. Anti-snagging rule in effect. Only fish hooked inside the mouth may be retained. |
| | Sep. 18-Sept. 30 | Closed. |
| | Oct. 1-Oct. 15 | Salmon - min. size 12". Daily limit 6 including no more than 2 adults. Release all salmon and steelhead other than coho. Anti-snagging rule in effect. Only fish hooked inside the mouth may be retained. |
| | Oct. 16-Dec. 31 | Salmon - min. size 12". Daily limit 6 including no more than 2 adults. Release all salmon and steelhead other than coho. |
| Sturgeon | Year-round | Catch-and-release. |
| from Hwy. 730 at the Washington/Oregon border to the Hwy. 395 Bridge at Pasco CRC (533) | | |
| All species | | Two-pole allowed, except sturgeon. Night closure and barbless hooks required (salmon, steelhead, and sturgeon only). |
| | Aug. 1-Dec. 31 | Each angler aboard a vessel may deploy salmon/steelhead angling gear until the daily salmon/steelhead limit for all anglers aboard has been achieved. |
| Trout | Year-round | Catch-and-release. |
| Other game fish | Year-round | Statewide min. size/daily limit. |
| Salmon and hatchery steelhead | Jan. 1-June 15 | Closed. |
| | June 16-July 31 | Salmon - min. size 12". Daily limit 6 including no more than 1 hatchery steelhead. Release all salmon other than hatchery jack Chinook. |
| | Aug. 1-Aug. 31 | Salmon - min. size 12". Daily limit 6. Up to 2 adult salmon including no more than 1 Chinook or 1 adult salmon and 1 hatchery steelhead may be retained. Release all salmon other than Chinook and coho. Anti-snagging rule in effect. Only fish hooked inside the mouth may be retained. |
| | Sept. 1-Sept. 17 | Salmon - min. size 12". Daily limit 6. Up to 2 adult salmon including no more than 1 Chinook may be retained. Release all salmon and steelhead other than Chinook and coho. Anti-snagging rule in effect. Only fish hooked inside the mouth may be retained. |
| | Sep. 18-Sept. 30 | Closed. |
| | Oct. 1-Oct. 15 | Salmon - min. size 12". Daily limit 6 including no more than 2 adults. Release all salmon and steelhead other than coho. Anti-snagging rule in effect. Only fish hooked inside the mouth may be retained. |
| | Oct. 16-Dec. 31 | Salmon - min. size 12". Daily limit 6 including no more than 2 adults. Release all salmon and steelhead other than coho. |
| Sturgeon | Year-round | Catch-and-release. |
| from Hwy. 395 Bridge at Pasco to Columbia Point (1/3 mile downstream of the I-182 Bridge) CRC (534) | | |
| All species | | Night closure (salmon, steelhead, and sturgeon only). Two-pole allowed, except sturgeon. |
| Trout | Year-round | Catch-and-release. |
| Steelhead | Year-round | Closed to fishing for or retaining. |
| Other game fish | Year-round | Statewide min. size/daily limit. |

(Continued on next page)

| SPECIES | DATE | ADDITIONAL RULES |
|---|------------------|--|
| Salmon | Sept. 15-Oct. 31 | Min. size 12". Daily limit 6 including no more than 1 adult. Release all salmon other than Chinook and coho. |
| Sturgeon | Year-round | Catch-and-release. |
| 400' radius of the Columbia Irrigation District (CID) fish barrier at the mouth of the CID wasteway at Columbia Park | | |
| All species | | CLOSED WATERS. |
| from Columbia Point (1/3 mile downstream of the Interstate 182 Bridge) at Pasco to the I-182 Bridge CRC (534) | | |
| All species | | Night closure (salmon, steelhead, and sturgeon only). Two-pole allowed, except sturgeon. |
| Trout | Year-round | Catch-and-release. |
| Steelhead | Year-round | Closed to fishing for or retaining. |
| Other game fish | Year-round | Statewide min. size/daily limit. |
| Salmon | July 1-July 15 | Min size 12". Daily limit 4. Release all salmon other than sockeye. Open only to bank fishing with hand-casted lines from the shore on the Richland/Benton County side of the river. |
| | Sept. 15-Oct. 31 | Min. size 12". Daily limit 6 including no more than 1 adult. Release all salmon other than Chinook and coho. |
| Sturgeon | Year-round | Catch-and-release. |
| from the I-182 Bridge to a line between the Snyder Boat Launch and the Selph Landing Boat launch CRC (535) | | |
| All species | | Two-pole allowed, except sturgeon. Night closure (salmon, steelhead, and sturgeon only). |
| Trout | Year-round | Catch-and-release. |
| Steelhead (hatchery) | Apr. 1-Sept. 30 | Closed. |
| | Oct. 1-Mar. 31 | Min. size 20". Daily limit 1. Steelhead must be both adipose fin clipped and ventral fin clipped to be retained. |
| Other game fish | Year-round | Statewide min. size/daily limit. |
| Salmon | July 1-July 31 | Min. size 12". Daily limit 4. Release all salmon other than sockeye. |
| | Sept. 15-Dec. 31 | Min. size 12". Daily limit 6. Up to 2 adults including no more than 1 wild Chinook may be retained. Release all salmon other than Chinook and coho. |
| Sturgeon | Year-round | Catch-and-release. |
| from a line between the Snyder Boat Launch and the Selph Landing Boat Launch to WDFW marker 1/4 mile downstream of the South Columbia Basin Irrigation PE16.4 wasteway (Ringold wasteway) outlet CRC (535) | | |
| All species | | Two-pole allowed, except sturgeon. Night closure (salmon, steelhead, and sturgeon only). |
| Trout | Year-round | Catch-and-release. |
| Steelhead (hatchery) | Apr. 1-Sept. 30 | Closed. |
| | Oct. 1-Mar. 31 | Min. size 20". Daily limit 1. Steelhead must be both adipose fin clipped and ventral fin clipped to be retained. |
| Other game fish | Year-round | Statewide min. size/daily limit. |
| Salmon | July 1-July 31 | Min. size 12". Daily limit 4. Release all salmon other than sockeye. |
| | Aug. 16-Dec. 31 | Min. size 12". Daily limit 6. Up to 2 adults including no more than 1 wild Chinook may be retained. Release all salmon other than Chinook and coho. |
| Sturgeon | Year-round | Catch-and-release. |
| West Branch Esquatzel Coulee Block 1 Irrigation Wasteway Lagoon located in Sec.12, T10N, R28E CRC (535) | | |
| All species | | Night closure (salmon, steelhead, and sturgeon only). |
| | Sept. 1-Nov. 30 | CLOSED WATERS. |
| | Dec. 1-Aug. 31 | Two-pole allowed, except sturgeon. |
| Trout | Dec. 1-Aug. 31 | Catch-and-release. |
| Steelhead | Dec. 1-Aug. 31 | Closed to fishing for or retaining. |
| Other game fish | Dec. 1-Aug. 31 | Statewide min. size/daily limit. |

(Continued on next column)

| SPECIES | DATE | ADDITIONAL RULES |
|---|------------------|--|
| Salmon | July 1-July 31 | Min. size 12". Daily limit 4. Release all salmon other than sockeye. |
| | Aug. 16-Aug. 31 | Min. size 12". Daily limit 6. Up to 2 adults including no more than 1 wild Chinook may be retained. Release all salmon other than Chinook and coho. |
| Sturgeon | Dec. 1-Aug. 31 | Catch-and-release. |
| from 1/4 mile downstream of the South Columbia Basin Irrigation PE16.4 wasteway (Ringold wasteway) outlet to 1/2 mile upstream of Ringold Springs Hatchery Creek CRC (535) | | |
| All species | | Night closure (salmon, steelhead, and sturgeon only). Two-pole allowed, except sturgeon. See South Columbia Basin Irrigation PE16.4 spillway at the Ringold Springs access for spillway rules. |
| Trout | Year-round | Catch-and-release. |
| Steelhead (hatchery) | Apr. 1-Apr. 15 | Min. size 20". Daily limit 1. Steelhead must be both adipose fin clipped and ventral fin clipped to be retained. Open to fishing from the bank on the hatchery side of the river only. |
| | Apr. 16-Sept. 30 | Closed. |
| | Oct. 1-Mar. 31 | Min. size 20". Daily limit 1. Steelhead must be both adipose fin clipped and ventral fin clipped to be retained. |
| Other game fish | Year-round | Statewide min. size/daily limit. |
| Salmon | July 1-July 31 | Min. size 12". Daily limit 4. Release all salmon other than sockeye. |
| | Aug. 16-Dec. 31 | Min. size 12". Daily limit 6. Up to 2 adults including no more than 1 wild Chinook may be retained. Release all salmon other than Chinook and coho. |
| Sturgeon | Year-round | Catch-and-release. |
| between markers located 100' upstream and 100' downstream of the Ringold Springs Hatchery Creek and extending 100' towards mid-river | | |
| All species | | CLOSED WATERS. |
| from WDFW markers 1/2 mile upstream of Ringold Springs Hatchery Creek to the Old Hanford townsite powerline crossing CRC (535) | | |
| All species | | Night closure (salmon, steelhead, and sturgeon only). Two-pole allowed, except sturgeon. |
| Trout | Year-round | Catch-and-release. |
| Steelhead (hatchery) | Apr. 1-Sept. 30 | Closed. |
| | Oct. 1-Mar. 31 | Min. size 20". Daily limit 1. Steelhead must be both adipose fin clipped and ventral fin clipped to be retained. |
| Other game fish | Year-round | Statewide min. size/daily limit. |
| Salmon | July 1-July 31 | Min. size 12". Daily limit 4. Release all salmon other than sockeye. |
| | Aug. 16-Dec. 31 | Min. size 12". Daily limit 6. Up to 2 adults including no more than 1 wild Chinook may be retained. Release all salmon other than Chinook and coho. |
| Sturgeon | Year-round | Catch-and-release. |
| from the Old Hanford townsite powerline crossing to Vernita Bridge CRC (536) | | |
| All species | | Night closure (salmon, steelhead, and sturgeon only). |
| | Feb. 1-Oct. 15 | Two-Pole allowed. Except sturgeon. |
| | Oct. 16-Jan. 31 | CLOSED WATERS. |
| Trout | Feb. 1-Oct. 15 | Catch-and-release. |
| Steelhead | Year-round | Closed to fishing for or retaining. |
| Other game fish | Feb. 1-Oct. 15 | Statewide min. size/daily limit. |
| Salmon | July 1-July 31 | Min. size 12". Daily limit 4. Release all salmon other than sockeye. |
| | Aug. 16-Oct. 15 | Min. size 12". Daily limit 6 including no more than 1 adult. Release all salmon other than Chinook and coho. |
| Sturgeon | Feb. 1-Oct. 15 | Catch-and-release. |
| from Vernita Bridge to 400' downstream of the Priest Rapids Hatchery outlet channel (Jackson Creek) CRC (536) | | |
| All species | | Night closure (salmon, steelhead, and sturgeon only). Two-pole allowed, except sturgeon. |
| Trout | Year-round | Catch-and-release. |
| Steelhead | Year-round | Closed to fishing for or retaining. |

(Continued on next page)

| SPECIES | DATE | ADDITIONAL RULES |
|---|-----------------|--|
| Other game fish | Year-round | Statewide min. size/daily limit. |
| Salmon | July 1-July 31 | Min. size 12". Daily limit 4. Release all salmon other than sockeye. |
| | Aug. 16-Oct. 15 | Min. size 12". Daily limit 6 including no more than 1 adult. Release all salmon other than Chinook and coho. |
| Sturgeon | May 1-Aug. 31 | Closed. |
| | Sept. 1-Apr. 30 | Catch-and-release. |
| from the marker 400' downstream of the mouth of the Priest Rapids Hatchery outlet channel (Jackson Creek) to the boundary markers 650' below the fish ladder at Priest Rapids Dam CRC (536) | | |
| All species | | Night closure (salmon, steelhead, and sturgeon only). Two-pole allowed, except sturgeon. |
| All game fish | Year-round | Statewide min. size/daily limit. |
| Trout | Year-round | Catch-and-release. |
| Steelhead | Year-round | Closed to fishing for or retaining. |
| Salmon | July 1-July 31 | Min. size 12". Daily limit 4. Release all salmon other than sockeye. |
| | Aug. 16-Oct. 15 | Min. size 12". Daily limit 6 including no more than 1 adult. Release all salmon other than Chinook and coho. |
| Sturgeon | May 1-Aug. 31 | Closed. |
| | Sept. 1-Apr. 30 | Catch-and-release. |
| at Priest Rapids Hatchery outlet channel extending to mid-stream Columbia River between boundary markers located 400' downstream of outlet channel to marker 100' upstream of outlet channel | | |
| All species | | CLOSED WATERS. |
| from boundary markers 650' below the fish ladder at Priest Rapids Dam to the upstream line of the dam | | |
| All species | | CLOSED WATERS. |
| from Priest Rapids Dam to a line from boundary markers 750' downstream of east fish ladder and 500' downstream of west fish ladder at Wanapum Dam CRC (537) | | |
| All species | July 1-Oct. 15 | Two-Pole allowed. |
| Trout | Year-round | Catch-and-release. |
| Steelhead (hatchery) | Year-round | Closed. |
| Other game fish | Year-round | Statewide min. size/daily limit. |
| Salmon | July 1-Aug. 31 | Min. size 12". Daily limit 4. Release all salmon other than sockeye. |
| | Sept. 1-Oct. 15 | Min. size 12". Daily limit 6 including no more than 2 adults. Release all salmon other than Chinook. |
| Sturgeon | Year-round | Catch-and-release. Night closure. |
| at Wanapum Dam between the upstream line of the dam to boundary markers 750' downstream of east fish ladder and 500' downstream of west fish ladder | | |
| All species | | CLOSED WATERS. |
| from Wanapum Dam to boundary markers 400' downstream of the fish ladders at Rock Island Dam CRC (539) | | |
| All species | July 1-Oct. 15 | Two-Pole allowed. |
| Trout | Year-round | Catch-and-release. |
| Steelhead (hatchery) | Year-round | Closed. |
| Other game fish | Year-round | Statewide min. size/daily limit. |
| Salmon | July 1-Aug. 31 | Min. size 12". Daily limit 4. Release all salmon other than sockeye. |
| | Sept. 1-Oct. 15 | Min. size 12". Daily limit 6 including no more than 2 adults. Release all salmon other than Chinook. |
| Sturgeon | Year-round | Catch-and-release. Night closure. |
| from the boundary markers 400' downstream of the fish ladders at Rock Island Dam to the upstream line of the dam | | |
| All species | | CLOSED WATERS. |
| from the upstream line of the Rock Island Dam to boundary markers 400' downstream of the Rocky Reach Dam fish ladders CRC (541) | | |
| All species | July 1-Oct. 15 | Two-Pole allowed. |
| Trout | Year-round | Catch-and-release. |
| Steelhead (hatchery) | Year-round | Closed. |

(Continued on next column)

| SPECIES | DATE | ADDITIONAL RULES |
|--|------------------|---|
| Other game fish | Year-round | Statewide min. size/daily limit. |
| Salmon | July 1-Aug. 31 | Min. size 12". Daily limit 4. Release all salmon other than sockeye. |
| Sturgeon | Year-round | Night closure. Catch-and-release. |
| at Rocky Reach Dam between the upstream line of the dam to boundary markers 400' downstream of the fish ladders | | |
| All species | | CLOSED WATERS. |
| from the upstream line of Rocky Reach Dam to boundary markers 400' below the spawning channel discharge (on Chelan Co. side) and fish ladder (on Douglas Co. side) at Wells Dam CRC (543) | | |
| All species | July 1-Oct. 15 | Two-Pole allowed. |
| Trout | Year-round | Catch-and-release. |
| Steelhead (hatchery) | Year-round | Closed. |
| Other game fish | Year-round | Statewide min. size/daily limit. |
| Salmon | July 1-Aug. 31 | Min. size 12". Daily limit 4. Release all salmon other than sockeye. |
| | | Catch-and-release. Night closure. |
| between the upstream line of Wells Dam to boundary markers 400' below the spawning channel discharge (on Chelan Co. side) and fish ladder (on Douglas Co. side) at Wells Dam | | |
| All species | | CLOSED WATERS. |
| from Wells Dam to Hwy. 173 Bridge at Brewster Creek (545) | | |
| All species | July 16-Sept. 30 | Two-Pole allowed. |
| Trout | July 16-Aug. 15 | Min. size 12". Daily limit 10. Barbless hooks required. Release wild trout. |
| | Aug. 16-July 15 | Closed. |
| Steelhead (hatchery) | Year-round | Closed. |
| Other game fish | Year-round | Statewide min. size/daily limit. |
| Salmon | July 16-Aug. 31 | Min. size 12". Daily limit 4. Release all salmon other than sockeye. |
| | | Night closure. Catch-and-release. |
| Sturgeon | Year-round | Night closure. Catch-and-release. |
| from Hwy. 173 Bridge at Brewster to Hwy. 17 CRC (545) | | |
| All species | July 1-Oct. 15 | Two-Pole allowed. |
| Trout | July 1-Aug. 15 | Min. size 12". Daily limit 10. Barbless hooks required. Release wild trout. |
| | Aug. 16-June 30 | Closed. |
| Steelhead (hatchery) | Year-round | Closed. |
| Other game fish | Year-round | Statewide min. size/daily limit. |
| Salmon | July 1-Aug. 31 | Min. size 12". Daily limit 4. Release all salmon other than sockeye. |
| | | Catch-and-release. Night closure. |
| Sturgeon | Year-round | Catch-and-release. Night closure. |
| from Hwy. 17 Bridge to the Corps of Engineers safety marker on the Douglas County shore to the rock jetty at the upstream shoreline of Foster Creek CRC (545) | | |
| All species | Year-round | CLOSED to fishing from the Okanogan shore. |
| | July 1-Oct. 15 | Two-Pole allowed. |
| Trout | July 1-Aug. 15 | Min. size 12". Daily limit 10. Barbless hooks required. Release wild trout. |
| | Aug. 16-June 30 | Closed. |
| Steelhead (hatchery) | Year-round | Closed. |
| Other game fish | Year-round | Statewide min. size/daily limit. |
| Salmon | July 1-Aug. 31 | Min. size 12". Daily limit 4. Release all salmon other than sockeye. |
| | | Night closure. Catch-and-release. |
| Sturgeon | Year-round | Night closure. Catch-and-release. |
| downstream of Chief Joseph Dam from the boundary marker to the Corps of Engineers safety zone marker | | |
| All species | | CLOSED WATERS. |
| COLVILLE RIVER - STEVENS CO. | | |
| from the mouth to bridge at the town of Valley including Meyers Falls Reservoir | | |
| All species | Year-round | Statewide min. size/daily limit. |

(Continued on next page)

| SPECIES | DATE | ADDITIONAL RULES |
|---|----------------------------------|---|
| COOPER RIVER - KITTITAS CO. | | |
| from mouth to Cooper Lake | | |
| All species | | Selective gear rules. |
| All game fish | Sat. before Memorial Day-Oct. 31 | Statewide min. size/daily limit. |
| CORRAL CREEK - BENTON CO. | | |
| All species | | Selective gear rules. |
| All game fish | Sat. before Memorial Day-Oct. 31 | Statewide min. size/daily limit. |
| COUGAR CREEK - COWLITZ CO. | | |
| (tributary to Yale Reservoir) | | |
| All species | | Selective gear rules. |
| All game fish | Sat. before Memorial Day-Aug. 31 | Statewide min. size/daily limit. |
| COWEEMAN RIVER AND TRIBUTARIES - COWLITZ CO. | | |
| Coweeman River and tributaries CRC (557) | | |
| Trout | Sat. before Memorial Day-Aug. 31 | Min. size 14". Daily limit 2. |
| | Nov. 1-Mar. 15 | Min. size 14". Daily limit 2. |
| Steelhead (hatchery) | Sat. before Memorial Day-Aug. 31 | Min. size 20". Daily limit 3. |
| | Nov. 1-Mar. 15 | Min. size 20". Daily limit 3. |
| Salmon | Nov. 1-Dec. 31 | Min. size 12". Daily limit 6 including no more than 2 adults. Release all salmon other than hatchery Chinook and hatchery coho. |
| COWICHE CREEK - YAKIMA CO. | | |
| All species | | Selective gear rules. |
| All game fish | Sat. before Memorial Day-Oct. 31 | Statewide min. size/daily limit. |
| COWLITZ RIVER - COWLITZ/LEWIS CO. | | |
| from boundary markers at mouth to Lexington Bridge CRC (561) | | |
| All species | | Two-Pole allowed. |
| Trout | Apr. 1-Fri. before Memorial Day | Statewide min. size/daily limit. Except: Release wild cutthroat trout and wild rainbow trout. |
| | Sat. before Memorial Day-Mar. 31 | Min. size 8". Daily limit 5. Except: Release wild cutthroat trout and wild rainbow trout. |
| Steelhead (hatchery) | Year-round | Min. size 20". Daily limit 3. |
| Other game fish | Year-round | Statewide min. size/daily limit. |
| Salmon | Jan. 1-July 31 | Min. size 12". Daily limit 6 including no more than 2 adults. Release all salmon other than hatchery Chinook and hatchery coho. |
| | Aug. 1-Dec. 31 | Min. size 12". Daily limit 6 including no more than 3 adults. Release all salmon other than hatchery coho. |
| from Lexington Bridge to Mill Creek CRC (561) | | |
| All species | | Two-Pole allowed. |
| Trout | Apr. 1-Fri. before Memorial Day | Statewide min. size/daily limit. Except: Release wild cutthroat trout and wild rainbow trout. |
| | Sat. before Memorial Day-Mar. 31 | Min. size 8". Daily limit 5. Release wild cutthroat trout and wild rainbow trout. |
| Steelhead (hatchery) | Year-round | Min. size 20". Daily limit 3. |
| Other game fish | Year-round | Statewide min. size/daily limit. |
| Salmon | Jan. 1-July 31 | Min. size 12". Daily limit 6 including no more than 2 adults. Release all salmon other than hatchery Chinook and hatchery coho. |
| | Aug. 1-Dec. 31 | Min. size 12". Daily limit 6 including no more than 3 adults. Release all salmon other than hatchery coho. |
| within a 100' radius of the new Cowlitz Trout Hatchery outfall structure CRC (561) | | |
| All species | | Open only to anglers with disabilities who permanently use a wheelchair and who have a designated harvester companion card. These anglers may fish within posted markers when adjacent waters are open. Two-Pole allowed. |

(Continued on next column)

| SPECIES | DATE | ADDITIONAL RULES |
|---|----------------------------------|--|
| Trout | Apr. 1-Fri. before Memorial Day | Statewide min. size/daily limit. Except: Release wild cutthroat trout and wild rainbow trout. |
| | Sat. before Memorial Day-Mar. 31 | Min. size 8". Daily limit 5. Except: Release wild cutthroat trout and wild rainbow trout. |
| Steelhead (hatchery) | Year-round | Min. size 20". Daily limit 3. |
| Other game fish | Year-round | Statewide min. size/daily limit. |
| Salmon | Jan. 1-July 31 | Min. size 12". Daily limit 6 including no more than 2 adults. Release all salmon other than hatchery Chinook and hatchery coho. |
| | Aug. 1-Dec. 31 | Min. size 12". Daily limit 6 including no more than 3 adults. Release all salmon other than hatchery coho. |
| from Mill Creek to 400' or posted markers below the Barrier Dam CRC (561) | | |
| All species | | Fishing from any floating device prohibited. Two-Pole allowed. |
| | Apr. 1-Nov. 30 | Anti-snagging rule. Night closure. |
| | May 1-June 15 | Fishing from south side of river is prohibited. |
| Trout | Apr. 1-Fri. before Memorial Day | Statewide min. size/daily limit. Except: Release wild cutthroat trout and wild rainbow trout. |
| | Sat. before Memorial Day-Mar. 31 | Min. size 8". Daily limit 5. Except: Release wild cutthroat trout and wild rainbow trout. |
| Steelhead (hatchery) | Year-round | Min. size 20". Daily limit 3. |
| Other game fish | Year-round | Statewide min. size/daily limit. |
| Salmon | Jan. 1-July 31 | Min. size 12". Daily limit 6 including no more than 2 adults. Release all salmon other than hatchery Chinook and hatchery coho. |
| | Aug. 1-Dec. 31 | Min. size 12". Daily limit 6 including no more than 3 adults. Release all salmon other than hatchery coho. |
| within a 100' radius of the new Cowlitz Salmon Hatchery wheelchair ramp (within the posted fishing boundary) CRC (561) | | |
| All species | | Open only to anglers with disabilities who have a designated harvester companion card. These anglers may fish within posted markers. |
| | Apr. 1-Nov. 30 | Night closure. |
| Trout | Apr. 1-Fri. before Memorial Day | Statewide min. size/daily limit. Except: Release wild cutthroat trout and wild rainbow trout. |
| | Sat. before Memorial Day-Mar. 31 | Min. size 8". Daily limit 5. Except: Release wild cutthroat trout and wild rainbow trout. |
| Steelhead (hatchery) | Year-round | Min. size 20". Daily limit 3. |
| Other game fish | Year-round | Statewide min. size/daily limit. |
| Salmon | Jan. 1-July 31 | Min. size 12". Daily limit 6 including no more than 2 adults. Release all salmon other than hatchery Chinook and hatchery coho. |
| | Aug. 1-Dec. 31 | Min. size 12". Daily limit 6. Daily limit 6 including no more than 3 adults. Release all salmon other than hatchery coho. |
| from 400' or posted markers below the Cowlitz Salmon Hatchery barrier dam to boundary markers near the Cowlitz Salmon Hatchery water intake located about 1,700' upstream from the Cowlitz Salmon Hatchery barrier dam | | |
| All species | | CLOSED WATERS. |
| from boundary markers near the Cowlitz Salmon Hatchery water intake located about 1,700' upstream from the Cowlitz Salmon Hatchery barrier dam to 400' below Mayfield Powerhouse CRC (561) | | |
| Trout | Apr. 1-Fri. before Memorial Day | Statewide min. size/daily limit. Except: Release wild cutthroat trout and wild rainbow trout. |
| | Sat. before Memorial Day-Mar. 31 | Min. size 8". Daily limit 5. Except: Release wild cutthroat trout and wild rainbow trout. |
| Steelhead (hatchery) | Year-round | Min. size 20". Daily limit 3. |
| Other game fish | Year-round | Statewide min. size/daily limit. |

(Continued on next page)

COLUMBIA BASIN RIVERS SPECIAL RULES

| SPECIES | DATE | ADDITIONAL RULES |
|---|-----------------------------------|---|
| Salmon | Jan. 1-July 31 | Min. size 12". Daily limit 6 including no more than 2 adults. Release all salmon other than hatchery Chinook and hatchery coho. |
| | Aug. 1-Dec. 31 | Min. size 12". Daily limit 6 including no more than 3 adults. Release all salmon other than hatchery coho. |
| from 400' below Mayfield Powerhouse upstream to Mayfield Dam. | | |
| All species | | CLOSED WATERS. |
| from the posted PUD sign on Peters Road to the Forest Rd. 1270 (old Jody's Bridge) CRC (559) | | |
| All species | | Closed to all angling within posted "Closed Waters" signs around the adult fish release site. |
| | Sept. 1-Oct. 31 | Night closure. Anti-snagging rule. |
| Trout | Year-round | Statewide min. size/daily limit. Except: Release wild cutthroat trout and wild rainbow trout. |
| Other game fish | Year-round | Statewide min. size/daily limit. |
| Salmon | Year-round | Min. size 12". Daily limit 6 including no more than 2 adults. Release all salmon other than hatchery Chinook and hatchery coho. |
| from Forest Rd. 1270 (old Jody's Bridge) upstream and tributaries CRC (559) | | |
| All species | | Selective gear rules. |
| Trout | Sat. before Memorial Day-Oct. 31 | Statewide min. size/daily limit. Except: release cutthroat trout and wild rainbow trout. |
| Other game fish | Sat. before Memorial Day-Oct. 31 | Statewide min. size/daily limit. |
| COYOTE CREEK - ADAMS CO. | | |
| All game fish | 4th Sat. in Apr.-Sept. 30 | Statewide min. size/daily limit. |
| CRAB CREEK - ADAMS/GRANT CO. | | |
| from mouth to Morgan Lake Rd. in Sec. 36 | | |
| All game fish | Sat. before Memorial Day-Sept. 30 | Statewide min. size/daily limit. |
| from Morgan Lake Rd. in Sec. 36 to O'Sullivan Dam (including Marsh Units I and II impoundments) | | |
| All species | | CLOSED WATERS. |
| from the confluence of the Moses Lake outlets to Sand Dunes Rd. including tributaries | | |
| Bluegill | Year-round | No min. size. Combined limit of bluegill and crappie is 25. |
| Crappie | Year-round | Min. size 9". Combined limit of bluegill and crappie is 25. |
| Yellow perch | Year-round | No min. size. Daily limit 25. |
| Other game fish | Year-round | Statewide min. size/daily limit for lakes, ponds, and reservoirs apply. |
| from the fountain buoy and shoreline markers of 150' down stream of the Alder Street fill to Grant County Rd. 7 NE | | |
| Bluegill | Year-round | Min. size 8". Daily limit 5. |
| Crappie | Year-round | Min. size 9". Daily limit 10. |
| Yellow perch | Year-round | No min. size. Daily limit 25. |
| Other game fish | Year-round | Statewide min. size/daily limit for lakes, ponds, and reservoirs apply. |
| above Grant County Rd. 7 and all tributaries except Goose Creek in the city of Wilbur. | | |
| All game fish | Year-round | Statewide min. size/daily limit. |
| CUB CREEK - OKANOGAN CO. | | |
| from mouth upstream to West Chewuch Rd. Bridge | | |
| All species | | CLOSED WATERS. |
| DE ROUX CREEK - KITTITAS CO. | | |
| from mouth to the USFS trail 1392 (De Roux Creek Trail) | | |
| All species | | CLOSED WATERS. |
| DEEP CREEK - YAKIMA CO. | | |
| from mouth to Deep Creek Falls approx. 0.33 mile upstream of second bridge on USFS Rd. 1808 | | |
| All species | | CLOSED WATERS. |
| DEEP RIVER - WAHIAKUM CO. | | |
| CRC (580) | | |
| Trout | Year-round | Min. size 14". Daily limit 2. |

(Continued on next column)

| SPECIES | DATE | ADDITIONAL RULES |
|--|----------------------------------|---|
| Steelhead (hatchery) | Year-round | Min. size 20". Daily limit 3. |
| Other game fish | Year-round | Statewide min. size/daily limit. |
| Salmon | Year-round | Min. size 12". Daily limit 6 including no more than 2 adults. Release all salmon other than hatchery Chinook and hatchery coho. |
| DELAMETER CREEK - COWLITZ CO. | | |
| CRC (568) | | |
| All species | | Selective gear rules, except barbed hooks are allowed. |
| | Year-round | CLOSED WATERS - from 400' below to 200' above temporary weir when the weir is installed in the river. |
| Trout | Sat. before Memorial Day-Oct. 31 | Min. size 14". Daily limit 2. |
| Steelhead (hatchery) | Sat. before Memorial Day-Oct. 31 | Min. size 20". Daily limit 3. |
| Other game fish | Sat. before Memorial Day-Oct. 31 | Statewide min. size/daily limit. |
| Salmon | Aug. 1-Oct. 31 | Min. size 12". Daily limit 6 including no more than 2 adults. Release all salmon other than hatchery Chinook and hatchery coho. |
| DELANEY SPRING CREEK - GRANT CO. | | |
| All game fish | Sat. before Memorial Day-Oct. 31 | Statewide min. size/daily limit. Except: Eastern brook trout count as part of trout daily limit. |
| DOG CREEK - OKANOGAN CO. | | |
| from mouth upstream to falls approx. 1.5 miles | | |
| All species | | CLOSED WATERS. |
| DOMERIE CREEK - KITTITAS CO. | | |
| All species | | Selective gear rules. |
| All game fish | Sat. before Memorial Day-Oct. 31 | Statewide min. size/daily limit. |
| EAGLE CREEK - OKANOGAN CO. | | |
| from mouth upstream to the falls | | |
| All species | | CLOSED WATERS. |
| EARLY WINTERS CREEK - OKANOGAN CO. | | |
| from mouth upstream to Forest Rd. 300 | | |
| All species | | CLOSED WATERS. |
| EARLY WINTERS CREEK AND TRIBUTARIES - OKANOGAN CO. | | |
| from Forest Rd. 300 upstream including tributaries | | |
| All species | | Selective gear rules. |
| All game fish | Sat. before Memorial Day-Aug. 15 | Catch-and-release. |
| EIGHTMILE CREEK - OKANOGAN CO. | | |
| from mouth upstream to Forest Rd. 5130 Bridge | | |
| All species | | CLOSED WATERS. |
| ELOCHOMAN RIVER - WAHIAKUM CO. | | |
| from mouth to Foster (Risk) Rd. Bridge CRC (583) | | |
| All species | Aug. 1-Oct. 31 | Stationary gear restriction. Anti-snagging rule. Night closure. |
| Trout | Sat. before Memorial Day-Mar. 15 | Min. size 14". Daily limit 2. |
| Steelhead (hatchery) | Sat. before Memorial Day-Mar. 15 | Min. size 20". Daily limit 3. |
| Other game fish | Sat. before Memorial Day-Mar. 15 | Statewide min. size/daily limit. |
| Salmon | Sat. before Memorial Day-Mar. 15 | Min. size 12". Daily limit 6 including no more than 2 adults. Release all salmon other than Chinook with an adipose and/or ventral fin clip with a healed scar and hatchery coho. |
| Salmon and hatchery steelhead | Apr. 16-Fri. before Memorial Day | Min. size 12". Daily limit 6. Up to 3 may be a combination of adult hatchery Chinook and hatchery steelhead. Release wild Chinook. |
| from Foster (Risk) Rd. Bridge upstream to 200' above the temporary weir CRC (584) | | |
| All species | Year-round | CLOSED WATERS - when the temporary weir is installed in the river. |
| | Aug. 1-Oct. 31 | Night closure. Stationary gear restriction. Anti-snagging rule. |

(Continued on next page)

| SPECIES | DATE | ADDITIONAL RULES |
|---|----------------------------------|---|
| Trout | Sat. before Memorial Day-Mar. 15 | Min. size 14". Daily limit 2. |
| Steelhead (hatchery) | Sat. before Memorial Day-Mar. 15 | Min. size 20". Daily limit 3. |
| Other game fish | Sat. before Memorial Day-Mar. 15 | Statewide min. size/daily limit. |
| Salmon | Sat. before Memorial Day-Mar. 15 | Min. size 12". Daily limit 6 including no more than 2 adults. Release all salmon other than Chinook with an adipose and/or ventral fin clip with a healed scar and hatchery coho. |
| Salmon and hatchery steelhead | Apr. 16-Fri. before Memorial Day | Min. size 12". Daily limit 6. Up to 3 may be a combination of adult hatchery Chinook and hatchery steelhead. Release wild Chinook. |
| from 200' above the temporary weir upstream to the Beaver Creek Rd. Bridge CRC (584) | | |
| All species | Aug. 1-Oct. 31 | Stationary gear restriction. Night closure. Anti-snagging rule. |
| Trout | Sat. before Memorial Day-Mar. 15 | Min. size 14". Daily limit 2. |
| Steelhead (hatchery) | Sat. before Memorial Day-Mar. 15 | Min. size 20". Daily limit 3. |
| Other game fish | Sat. before Memorial Day-Mar. 15 | Statewide min. size/daily limit. |
| Salmon | Sat. before Memorial Day-Mar. 15 | Min. size 12". Daily limit 6 including no more than 2 adults. Release all salmon other than Chinook with an adipose and/or ventral fin clip with a healed scar and hatchery coho. |
| Salmon and hatchery steelhead | Apr. 16-Fri. before Memorial Day | Min. size 12". Daily limit 6. Up to 3 may be a combination of adult hatchery Chinook and hatchery steelhead. Release wild Chinook. |
| from Beaver Creek Rd. Bridge to the Elochoman Hatchery Bridge CRC (584) | | |
| All species | Aug. 1-Oct. 31 | Stationary gear restriction. Night closure. Anti-snagging rule. |
| Trout | Sat. before Memorial Day-Mar. 15 | Min. size 14". Daily limit 2. |
| Steelhead (hatchery) | Sat. before Memorial Day-Mar. 15 | Min. size 20". Daily limit 3. |
| Other game fish | Sat. before Memorial Day-Mar. 15 | Statewide min. size/daily limit. |
| Salmon | Sat. before Memorial Day-Mar. 15 | Min. size 12". Daily limit 6 including no more than 2 adults. Release all salmon other than Chinook with an adipose and/or ventral fin clip with a healed scar and hatchery coho. |
| Salmon and hatchery steelhead | Apr. 16-Fri. before Memorial Day | Min. size 12". Daily limit 6. Up to 3 may be a combination of adult hatchery Chinook and hatchery steelhead. Release wild Chinook. |
| from the Elochoman Hatchery Bridge to West Fork CRC (584) | | |
| All species | Aug. 1-Oct. 31 | Night closure. Stationary gear restriction. Anti-snagging rule. |
| Trout | Sat. before Memorial Day-Mar. 15 | Min. size 14". Daily limit 2. |
| Steelhead (hatchery) | Sat. before Memorial Day-Mar. 15 | Min. size 20". Daily limit 3. |
| Other game fish | Sat. before Memorial Day-Mar. 15 | Statewide min. size/daily limit. |
| Salmon | Sat. before Memorial Day-Mar. 15 | Min. size 12". Daily limit 6 including no more than 2 adults. Release all salmon other than Chinook with an adipose and/or ventral fin clip with a healed scar and hatchery coho. |
| from West Fork upstream CRC (584) | | |
| Steelhead (hatchery) | Sat. before Memorial Day-Oct. 31 | Min. size 20". Daily limit 3. |
| Other game fish | Sat. before Memorial Day-Oct. 31 | Statewide min. size/daily limit. |
| Salmon | Sat. before Memorial Day-Oct. 31 | Min. size 12". Daily limit 6 including no more than 2 adults. Release all salmon other than Chinook with an adipose and/or ventral fin clip with a healed scar and hatchery coho. |

(Continued on next column)

| SPECIES | DATE | ADDITIONAL RULES |
|---|--|---|
| ENTIAI RIVER - CHELAN CO. | | |
| from mouth (railroad bridge) to the boundary marker/markers located approx. 1500' upstream of the upper Roaring Creek Rd. Bridge (immediately downstream of the Entiat National Fish Hatchery) CRC (586) | | |
| Whitefish | Dec. 1-Last Day of Feb. | Statewide min. size/daily limit. Whitefish gear rules. Open for whitefish only. |
| from the boundary marker/markers located approx. 1500' upstream of the upper Roaring Creek Rd. Bridge (immediately downstream of the Entiat National Fish Hatchery) to Entiat Falls | | |
| Whitefish | Dec. 1-Last Day of Feb. | Statewide min. size/daily limit. Whitefish gear rules. Open for whitefish only. |
| from Entiat Falls upstream and all tributaries | | |
| All species | | Selective gear rules. |
| All game fish | Sat. before Memorial Day-Oct. 31 | Statewide min. size/daily limit. |
| ESQUATZEL COULEE - FRANKLIN CO. | | |
| All game fish | Year-round | Statewide min. size/daily limit. |
| ESQUATZEL COULEE, WEST BRANCH - FRANKLIN CO. | | |
| All game fish | Year-round | Statewide min. size/daily limit. |
| FALLS CREEK - OKANOGAN CO. | | |
| from the mouth upstream to the falls approx. 0.15 miles | | |
| All species | | CLOSED WATERS. |
| FRENCHMAN HILLS WASTEWAYS AND DRAINS - GRANT CO. | | |
| All game fish | Year-round | Statewide min. size/daily limit. Except: Eastern brook trout count as part of trout daily limit. |
| GERMANY CREEK AND TRIBUTARIES - COWLITZ CO. | | |
| CRC (589) | | |
| All species | | Selective gear rules, except barbed hooks are allowed. CLOSED WATERS - from 200' below to 200' above the temporary weir while the weir is installed in the river. |
| Trout | Sat. before Memorial Day-Aug. 31 Nov. 1-Mar. 15 | Min. size 14". Daily limit 2. |
| Steelhead (hatchery) | Sat. before Memorial Day-Aug. 31 Nov. 1-Mar. 15 | Min. size 20". Daily limit 3. |
| Other game fish | Sat. before Memorial Day-Aug. 31 Nov. 1-Mar. 15 | Statewide min. size/daily limit. |
| Salmon | Nov. 1-Dec. 31 | Min. size 12". Daily limit 6 including no more than 2 adults. Release all salmon other than hatchery Chinook and hatchery coho. |
| GOAT CREEK - OKANOGAN CO. | | |
| All species | | CLOSED WATERS. |
| GOLD CREEK - OKANOGAN CO. | | |
| All species | | CLOSED WATERS. |
| GOLD CREEK - KITTITAS CO. | | |
| Including that portion that flows through the dry Keechelus Reservoir lakebed. | | |
| All species | | CLOSED WATERS. |
| GOLD CREEK OUTLET CHANNEL - KITTITAS CO. | | |
| From mouth to Gold Creek Pond | | |
| All species | | CLOSED WATERS. |
| GOOSE CREEK - LINCOLN CO. | | |
| within Wilbur city limits | | |
| All game fish | Sat. before Memorial Day-Oct. 31 | Statewide min. size/daily limit. Open for juvenile anglers, senior anglers and anglers with a disability who possess a designated harvester companion card only. |
| GRANDE RONDE RIVER - ASOTIN CO. | | |
| from mouth to County Rd. Bridge (about 2.5 miles upstream) CRC (592) | | |
| All species | Aug. 1-Apr. 15 | Selective gear rules. |
| Trout | Sat. before Memorial Day-Oct. 31 | Statewide min. size/daily limit. |
| Steelhead (hatchery) | Jan. 1-Apr. 15 Aug. 1-Dec. 31 | Min. size 20". Daily limit 3. Catch-and-release. |
| Other game fish | Year-round | Statewide min. size/daily limit. |

(Continued on next page)

| SPECIES | DATE | ADDITIONAL RULES |
|---|--|--|
| from County Rd. Bridge to Oregon state line CRC (592) | | |
| All species | Aug. 1-Apr. 15 | Barbless hooks required. |
| Trout | Sat. before Memorial Day-Oct. 31 | Statewide min. size/daily limit. |
| Steelhead (hatchery) | Aug. 1-Apr. 15 | Min. size 20". Daily limit 3. |
| Other game fish | Year-round | Statewide min. size/daily limit. |
| all tributaries from mouth to Oregon state line except Wenaha River tributaries | | |
| All species | | CLOSED WATERS. |
| GRANT AND ADAMS COUNTIES - GRANT CO. | | |
| all inlets and outlets of lakes, ponds, and reservoirs and all irrigation canals, wasteways, and drains in Grant and Adams counties except for Crab Creek, Rocky Ford Creek and Ponds, Columbia Basin Hatchery Creek, Bobcat Creek, Coyote Creek, Frenchman Hills Wasteway and Drains, Hays Creek, Red Rock Creek, Sand Hollow Creek, Lenore Lake inlet and outlet, and Nunnally Lake outlet | | |
| All game fish | Year-round | Statewide rules for lakes, ponds, and reservoirs apply for all species. |
| GRAYS RIVER - WAHIAKUM CO. | | |
| from mouth to Barr Rd. Bridge CRC (594) | | |
| All species | Jan. 1-Mar. 15 Aug. 1-Nov. 15 | Selective gear rules, except barbed hooks are allowed. Night closure. Stationary gear restriction. Anti-snagging rule. |
| Trout | Sat. before Memorial Day-Mar. 15 | Statewide min. size/daily limit. Except: release cut-throat trout and wild rainbow trout. |
| Other game fish | Sat. before Memorial Day-Mar. 15 | Statewide min. size/daily limit. |
| Salmon | Sat. before Memorial Day-July 31 Aug. 1-Dec. 31 | Min. size 12". Daily limit 6 including no more than 2 adults. Release all salmon other than hatchery Chinook. Min. size 12". Daily limit 6 including no more than 2 adults. Release all salmon other than Chinook with an adipose and/or ventral fin clip with a healed scar and hatchery coho. |
| from Barr Rd. Bridge to Hwy. 4 Bridge CRC (595) | | |
| All species | Jan. 1-Mar. 15 Aug. 1-Nov. 15 | Selective gear rules, except barbed hooks are allowed. Night closure. Stationary gear restriction. Anti-snagging rule. |
| Trout | Sat. before Memorial Day-Mar. 15 | Statewide min. size/daily limit. Except: release cut-throat trout and wild rainbow trout. |
| Other game fish | Sat. before Memorial Day-Mar. 15 | Statewide min. size/daily limit. |
| Salmon | Sat. before Memorial Day-July 31 Aug. 1-Dec. 31 | Min. size 12". Daily limit 6 including no more than 2 adults. Release all salmon other than hatchery Chinook. Min. size 12". Daily limit 6 including no more than 2 adults. Release all salmon other than Chinook with an adipose and/or ventral fin clip with a healed scar and hatchery coho. |
| from Hwy. 4 Bridge to mouth of South Fork CRC (595) | | |
| All species | Jan. 1-Mar. 15 Sat. before Memorial Day-Mar. 15 Aug. 1-Nov. 15 | Selective gear rules, except barbed hooks are allowed. CLOSED WATERS - from 400' below to 200' above the temporary weir while the weir is installed in the river. Stationary gear restriction. Night closure. Anti-snagging rule. |
| Trout | Sat. before Memorial Day-Mar. 15 | Statewide min. size/daily limit. Except: release cut-throat trout and wild rainbow trout. |
| Other game fish | Sat. before Memorial Day-Mar. 15 | Statewide min. size/daily limit. |
| Salmon | Sat. before Memorial Day-July 31 Aug. 1-Dec. 31 | Min. size 12". Daily limit 6 including no more than 2 adults. Release all salmon other than hatchery Chinook. Min. size 12". Daily limit 6 including no more than 2 adults. Release all salmon other than Chinook with an adipose and/or ventral fin clip with a healed scar and hatchery coho. |
| from South Fork upstream CRC (595) | | |
| All species | | Selective gear rules, except barbed hooks are allowed. |
| Trout | Sat. before Memorial Day-Mar. 15 | Statewide min. size/daily limit. Except: release cut-throat trout and wild rainbow trout. |

(Continued on next column)

| SPECIES | DATE | ADDITIONAL RULES |
|--|--|--|
| Other game fish | Sat. before Memorial Day-Mar. 15 | Statewide min. size/daily limit. |
| Salmon | Sat. before Memorial Day-Dec. 31 | Min. size 12". Daily limit 6 including no more than 2 adults. Release all salmon other than Chinook with an adipose and/or ventral fin clip with a healed scar and hatchery coho. |
| GRAYS RIVER TRIBUTARIES - PACIFIC/WAHIAKUM CO. | | |
| (unless otherwise listed) | | |
| All species | | Selective gear rules. |
| Trout | Sat. before Memorial Day-Oct. 31 | Statewide min. size/daily limit. Except: release cut-throat trout and wild rainbow trout. |
| Other game fish | Sat. before Memorial Day-Oct. 31 | Statewide min. size/daily limit. |
| GRAYS RIVER, EAST FORK - LEWIS/PACIFIC CO. | | |
| CRC (597) | | |
| All species | | Selective gear rules, except barbed hooks are allowed. |
| Trout | Sat. before Memorial Day-Oct. 31 | Statewide min. size/daily limit. Except: release cut-throat trout and wild rainbow trout. |
| Other game fish | Sat. before Memorial Day-Oct. 31 | Statewide min. size/daily limit. |
| Salmon | Sat. before Memorial Day-July 31 Aug. 1-Oct. 31 | Min. size 12". Daily limit 6 including no more than 2 adults. Release all salmon other than hatchery Chinook and hatchery coho. Min. size 12". Daily limit 6 including no more than 2 adults. Release all salmon other than Chinook with an adipose and/or ventral fin clip with a healed scar and hatchery coho. |
| GRAYS RIVER, EAST FORK TRIBUTARIES - PACIFIC CO. | | |
| East Fork Grays River tributaries | | |
| All species | | Selective gear rules. |
| Trout | Sat. before Memorial Day-Oct. 31 | Statewide min. size/daily limit. Except: release cut-throat trout and wild rainbow trout. |
| Other game fish | Sat. before Memorial Day-Oct. 31 | Statewide min. size/daily limit. |
| GRAYS RIVER, SOUTH FORK - PACIFIC/WAHIAKUM CO. | | |
| CRC (595) | | |
| All species | | Selective gear rules, except barbed hooks are allowed. |
| Trout | Sat. before Memorial Day-Oct. 31 | Statewide min. size/daily limit. Except: release cut-throat trout and wild rainbow trout. |
| Other game fish | Sat. before Memorial Day-Oct. 31 | Statewide min. size/daily limit. |
| Salmon | Sat. before Memorial Day-Oct. 31 | Min. size 12". Daily limit 6 including no more than 2 adults. Release all salmon other than Chinook with an adipose and/or ventral fin clip with a healed scar and hatchery coho. |
| GRAYS RIVER, SOUTH FORK TRIBUTARIES - PACIFIC CO. | | |
| (unless otherwise listed) | | |
| All species | | Selective gear rules. |
| Trout | Sat. before Memorial Day-Oct. 31 | Statewide min. size/daily limit. Except: release cut-throat trout and wild rainbow trout. |
| Other game fish | Sat. before Memorial Day-Oct. 31 | Statewide min. size/daily limit. |
| GRAYS RIVER, WEST FORK - WAHIAKUM CO. | | |
| CRC (596) | | |
| All species | Aug. 1-Nov. 15 | Night closure. Stationary gear restriction. Anti-snagging rule. |
| Trout | Sat. before Memorial Day-Dec. 31 | Statewide min. size/daily limit. Except: release cut-throat trout and wild rainbow trout. |
| Other game fish | Sat. before Memorial Day-Dec. 31 | Statewide min. size/daily limit. |
| Salmon | Sat. before Memorial Day-Dec. 31 | Min. size 12". Daily limit 6 including no more than 2 adults. Release all salmon other than Chinook with an adipose and/or ventral fin clip with a healed scar and hatchery coho. |
| GRAYS RIVER, WEST FORK TRIBUTARIES - PACIFIC CO. | | |
| (unless otherwise listed) | | |
| All species | | Selective gear rules. |

(Continued on next page)

| SPECIES | DATE | ADDITIONAL RULES |
|--|----------------------------------|--|
| Trout | Sat. before Memorial Day-Oct. 31 | Statewide min. size/daily limit. Except: release cut-throat trout and wild rainbow trout. |
| Other game fish | Sat. before Memorial Day-Oct. 31 | Statewide min. size/daily limit. |
| GREEN RIVER - COWLITZ CO. | | |
| from mouth to 400' or posted markers below Toutle Hatchery rack site CRC (565) | | |
| All species | Sat. before Memorial Day-July 31 | Selective gear rules, except barbed hooks are allowed. |
| | Sept. 1-Oct. 31 | Anti-snagging rule. Night closure. |
| | Dec. 1-Mar. 15 | Selective gear rules, except barbed hooks are allowed. |
| Trout | Sat. before Memorial Day-Mar. 15 | Statewide min. size/daily limit. Except: release cut-throat trout and wild rainbow trout. |
| Other game fish | Sat. before Memorial Day-Mar. 15 | Statewide min. size/daily limit. |
| Salmon | Aug. 1-Nov. 30 | Min. size 12". Daily limit 6. Up to 3 adults may be retained. Release all salmon other than hatchery coho. |
| from 400' or posted markers below the salmon hatchery rack upstream to the salmon hatchery rack CRC (565) | | |
| All species | Sat. before Memorial Day-July 31 | Selective gear rules, except barbed hooks are allowed. |
| | Year-round | CLOSED WATERS - from 400' or posted markers below and above the salmon hatchery rack (when installed in the river). |
| | Dec. 1-Mar. 15 | Selective gear rules, except barbed hooks are allowed. |
| Trout | Sat. before Memorial Day-Mar. 15 | Statewide min. size/daily limit. Except: release cut-throat trout and wild rainbow trout. |
| Other game fish | Sat. before Memorial Day-Mar. 15 | Statewide min. size/daily limit. |
| Salmon | Aug. 1-Nov. 30 | Min. size 12". Daily limit 6. Up to 3 adults including no more than 1 Chinook may be retained. Release all salmon other than hatchery Chinook and hatchery coho. |
| from hatchery rack upstream 400' or posted markers CRC (566) | | |
| All species | Sat. before Memorial Day-July 31 | Selective gear rules, except barbed hooks are allowed. |
| | Year-round | CLOSED WATERS - from 400' or posted markers below and above the salmon hatchery rack (when installed in the river). |
| | Dec. 1-Mar. 15 | Selective gear rules, except barbed hooks are allowed. |
| Trout | Sat. before Memorial Day-Mar. 15 | Statewide min. size/daily limit. Except: release cut-throat trout and wild rainbow trout. |
| Other game fish | Sat. before Memorial Day-Mar. 15 | Statewide min. size/daily limit. |
| Salmon | Aug. 1-Nov. 30 | Min. size 12". Daily limit 6. Up to 3 adults including no more than 1 Chinook may be retained. Release all salmon other than hatchery Chinook and hatchery coho. |
| from 400' above Toutle Hatchery rack site to 400' below Toutle Hatchery intake CRC (566) | | |
| All species | Sat. before Memorial Day-July 31 | Selective gear rules, except barbed hooks are allowed. |
| | Dec. 1-Mar. 15 | Selective gear rules, except barbed hooks are allowed. |
| Trout | Sat. before Memorial Day-Mar. 15 | Statewide min. size/daily limit. Except: release cut-throat trout and wild rainbow trout. |
| Other game fish | Sat. before Memorial Day-Mar. 15 | Statewide min. size/daily limit. |
| Salmon | Aug. 1-Nov. 30 | Min. size 12". Daily limit 6. Up to 3 adults including no more than 1 Chinook may be retained. Release all salmon other than hatchery Chinook and hatchery coho. |
| from 400' below Toutle Hatchery intake to 400' above intake CRC (566) | | |
| All species | Sat. before Memorial Day-July 31 | Selective gear rules, except barbed hooks are allowed. |
| | Sept. 1-Nov. 30 | CLOSED WATERS. |
| | Dec. 1-Mar. 15 | Selective gear rules, except barbed hooks are allowed. |
| Trout | Sat. before Memorial Day-Aug. 31 | Statewide min. size/daily limit. Except: release cut-throat trout and wild rainbow trout. |
| | Dec. 1-Mar. 15 | Statewide min. size/daily limit. Except: release cut-throat trout and wild rainbow trout. |

(Continued on next column)

| SPECIES | DATE | ADDITIONAL RULES |
|---|----------------------------------|--|
| Other game fish | Sat. before Memorial Day-Aug. 31 | Statewide min. size/daily limit. |
| | Dec. 1-Mar. 15 | Statewide min. size/daily limit. |
| Salmon | Aug. 1-Aug. 31 | Min. size 12". Daily limit 6. Up to 3 adults including no more than 1 Chinook may be retained. Release all salmon other than hatchery Chinook and hatchery coho. |
| from 400' above Toutle Hatchery intake to Miner's Creek CRC (566) | | |
| All species | Sat. before Memorial Day-July 31 | Selective gear rules, except barbed hooks are allowed. |
| | Dec. 1-Mar. 15 | Selective gear rules, except barbed hooks are allowed. |
| Trout | Sat. before Memorial Day-Mar. 15 | Statewide min. size/daily limit. Except: release cut-throat trout and wild rainbow trout. |
| Other game fish | Sat. before Memorial Day-Mar. 15 | Statewide min. size/daily limit. |
| Salmon | Aug. 1-Nov. 30 | Min. size 12". Daily limit 6 including no more than 1 adult. Release all salmon other than hatchery Chinook and hatchery coho. |
| from Miner's Creek upstream CRC (566) | | |
| All species | | Selective gear rules, except barbed hooks are allowed. |
| Trout | Sat. before Memorial Day-Oct. 31 | Statewide min. size/daily limit. Except: release cut-throat trout and wild rainbow trout. |
| Other game fish | Sat. before Memorial Day-Oct. 31 | Statewide min. size/daily limit. |
| GREEN RIVER TRIBUTARIES - COWLITZ/LEWIS CO. | | |
| CRC (566) | | |
| All species | | Selective gear rules. |
| Trout | Sat. before Memorial Day-Oct. 31 | Statewide min. size/daily limit. Except: release cut-throat trout and wild rainbow trout. |
| Other game fish | Sat. before Memorial Day-Oct. 31 | Statewide min. size/daily limit. |
| HAMILTON CREEK - SKAMANIA CO. | | |
| CRC (598) | | |
| All species | | Selective gear rules, except barbed hooks are allowed. |
| Trout | Sat. before Memorial Day-Oct. 31 | Min. size 14". Daily limit 2. |
| Steelhead (hatchery) | Sat. before Memorial Day-Oct. 31 | Min. size 20". Daily limit 3. |
| Other game fish | Sat. before Memorial Day-Oct. 31 | Statewide min. size/daily limit. |
| Salmon | Aug. 1-Oct. 31 | Min. size 12". Daily limit 6 including no more than 2 adults. Release all salmon other than hatchery Chinook and hatchery coho. |
| tributaries downstream from the Hwy. 14 Bridge | | |
| All species | | CLOSED WATERS. |
| HAYS CREEK - ADAMS/GRANT CO. | | |
| All game fish | 4th Sat. in Apr.-Sept. 30 | Statewide min. size/daily limit. |
| HOG CANYON CREEK - LINCOLN/SPOKANE CO. | | |
| from mouth to Scroggie Rd. CRC (644) | | |
| All species | | CLOSED WATERS. |
| ICICLE RIVER AND TRIBUTARIES - CHELAN CO. | | |
| from mouth to Icicle Peshastin Irrigation District footbridge (approx. 750' upstream of the Snow Lakes trailhead parking area) CRC (672) | | |
| All species | | CLOSED WATERS. |
| from the Icicle Peshastin Irrigation District footbridge upstream, and tributaries | | |
| All game fish | Sat. before Memorial Day-Oct. 31 | Statewide min. size/daily limit. Selective gear rules. |
| INDIAN CREEK - YAKIMA CO. | | |
| from mouth to the waterfall approx. 6 miles upstream including that portion that flow through the dry lake bed of Rimrock Reservoir | | |
| All species | | CLOSED WATERS. |
| INGALLS CREEK - CHELAN CO. | | |
| from mouth to Alpine Lakes Wilderness boundary | | |
| All species | | CLOSED WATERS. |

(Continued on next page)

| SPECIES | DATE | ADDITIONAL RULES |
|---|----------------------------------|---|
| JASMINE CREEK - OKANOGAN CO. | | |
| All species | | Open for juvenile anglers, senior anglers and anglers with a disability who possess a designated harvester companion card only. |
| Steelhead (hatchery) | Year-round | Closed. |
| Other game fish | Year-round | Statewide min. size/daily limit. |
| JOHNSON CREEK - LEWIS CO. | | |
| (tributary to Cowlitz River) | | |
| All species | | Selective gear rules. |
| All game fish | Sat. before Memorial Day-Oct. 31 | Statewide min. size/daily limit. |
| KACHESS RIVER - KITTITAS CO. | | |
| from mouth to Kachess Dam | | |
| All species | | Selective gear rules. |
| | Sat. before Memorial Day-Oct. 31 | It is permissible to fish up to the base of Kachess Dam. |
| All game fish | Sat. before Memorial Day-Oct. 31 | Statewide min. size/daily limit. |
| from Kachess Lake (Reservoir) upstream to the waterfall approx. 1/2 mile above Mineral Creek | | |
| All species | | CLOSED WATERS. |
| KALAMA RIVER - COWLITZ CO. | | |
| from mouth to railroad bridge below I-5 CRC (604) | | |
| Trout | Year-round | Min. size 14". Daily limit 2. |
| Steelhead (hatchery) | Year-round | Min. size 20". Daily limit 3. |
| Other game fish | Year-round | Statewide min. size/daily limit. |
| Salmon | Jan. 1-July 31 | Min. size 12". Daily limit 6 including no more than 2 adults. Release all salmon other than hatchery Chinook and hatchery coho. |
| | Aug. 1-Dec. 31 | Min. size 12". Daily limit 6 including no more than 3 adults. Release all salmon other than hatchery Chinook and hatchery coho. |
| from the railroad bridge below I-5 to Modrow Bridge CRC (604) | | |
| All species | | CLOSED WATERS - from Modrow Bridge downstream to a set of markers approx. 1000' below the temporary rack, while rack is installed in the river below Modrow Bridge. |
| | Apr. 1-Oct. 31 | Night closure. Anti-snagging rule. |
| Trout | Year-round | Min. size 14". Daily limit 2. |
| Steelhead (hatchery) | Year-round | Min. size 20". Daily limit 3. |
| Other game fish | Year-round | Statewide min. size/daily limit. |
| Salmon | Jan. 1-July 31 | Min. size 12". Daily limit 6 including no more than 2 adults. Release all salmon other than hatchery Chinook and hatchery coho. |
| | Aug. 1-Dec. 31 | Min. size 12". Daily limit 6 including no more than 3 adults. Release all salmon other than hatchery Chinook and hatchery coho. |
| from upstream of the Modrow Bridge to the natural gas pipeline crossing CRC (603) | | |
| All species | | Internal combustion motors prohibited. |
| | Apr. 1-Oct. 31 | Night closure. Anti-snagging rule. |
| Trout | Year-round | Min. size 14". Daily limit 2. |
| Steelhead (hatchery) | Year-round | Min. size 20". Daily limit 3. |
| Other game fish | Year-round | Statewide min. size/daily limit. |
| Salmon | Jan. 1-July 31 | Min. size 12". Daily limit 6 including no more than 2 adults. Release all salmon other than hatchery Chinook and hatchery coho. |
| | Aug. 1-Dec. 31 | Min. size 12". Daily limit 6 including no more than 3 adults. Release all salmon other than hatchery Chinook and hatchery coho. |

(Continued on next column)

| SPECIES | DATE | ADDITIONAL RULES |
|--|----------------------------------|---|
| from the natural gas pipeline crossing to the deadline at the intake to the Fallert Creek Hatchery CRC (603) | | |
| All species | | Internal combustion motors prohibited. |
| | Apr. 1-Oct. 31 | Anti-snagging rule. Night closure. |
| | Sept. 1-Oct. 31 | Fly fishing only, except use of barbed hooks is allowed. |
| Trout | Year-round | Min. size 14". Daily limit 2. |
| Steelhead (hatchery) | Year-round | Min. size 20". Daily limit 3. |
| Other game fish | Year-round | Statewide min. size/daily limit. |
| Salmon | Jan. 1-July 31 | Min. size 12". Daily limit 6 including no more than 2 adults. Release all salmon other than hatchery Chinook and hatchery coho. |
| | Aug. 1-Dec. 31 | Min. size 12". Daily limit 6 including no more than 3 adults. Release all salmon other than hatchery Chinook and hatchery coho. |
| from Fallert Creek Hatchery intake to posted markers approx. 1,400' below the fishway entrance at Kalama Falls Hatchery CRC (603) | | |
| All species | | Internal combustion motors prohibited. |
| Trout | Year-round | Min. size 14". Daily limit 2. |
| Steelhead (hatchery) | Year-round | Min. size 20". Daily limit 3. |
| Other game fish | Year-round | Statewide min. size/daily limit. |
| Salmon | Jan. 1-July 31 | Min. size 12". Daily limit 6 including no more than 2 adults. Release all salmon other than hatchery Chinook and hatchery coho. |
| | Aug. 1-Dec. 31 | Min. size 12". Daily limit 6 including no more than 3 adults. Release all salmon other than hatchery Chinook and hatchery coho. |
| from posted markers approx. 1,400' below the fishway to 1,000' above fishway at Kalama Falls Hatchery | | |
| All species | | CLOSED WATERS. |
| from 1,000' above fishway at Kalama Falls hatchery upstream to Summers Creek CRC (602) | | |
| All species | | Selective gear rules, except barbed hooks are allowed. |
| Trout | Year-round | Min. size 14". Daily limit 2. |
| Steelhead (hatchery) | Year-round | Min. size 20". Daily limit 3. |
| Other game fish | Year-round | Statewide min. size/daily limit. |
| from Summers Creek upstream to the intersection of 6000 and 6420 Rds. CRC (602) | | |
| All species | | Fly Fishing Only, except barbed hooks are allowed. |
| Trout | Year-round | Min. size 14". Daily limit 2. |
| Steelhead (hatchery) | Year-round | Min. size 20". Daily limit 3. |
| Other game fish | Year-round | Statewide min. size/daily limit. |
| from the intersection of 6000 and 6420 Rds. to 6600 Rd. Bridge immediately downstream of Jacks Creek CRC (602) | | |
| All species | | Selective gear rules, except barbed hooks are allowed. |
| Trout | Sat. before Memorial Day-Nov. 30 | Min. size 14". Daily limit 2. |
| Steelhead (hatchery) | Sat. before Memorial Day-Nov. 30 | Min. size 20". Daily limit 3. |
| Other game fish | Sat. before Memorial Day-Nov. 30 | Statewide min. size/daily limit. |
| from 6600 Rd. Bridge (just downstream of Jacks Creek) to Kalama Falls and tributaries | | |
| All species | | CLOSED WATERS. |
| KETTLE CREEK - YAKIMA CO. | | |
| All species | | CLOSED WATERS. |
| KETTLE RIVER - FERRY/STEVENS CO. | | |
| from Barstow Bridge upstream to U.S.-Canadian border | | |
| All species | | Internal combustion motors prohibited. |
| | Sat. before Memorial Day-Oct. 31 | Selective gear rules. |
| Trout | Sat. before Memorial Day-Oct. 31 | Min. size 14". Daily limit 2. |

(Continued on next page)

| SPECIES | DATE | ADDITIONAL RULES |
|--|----------------------------------|--|
| Whitefish | Nov. 1-Last Day of Feb. | Statewide min. size/daily limit. Whitefish gear rules. Open for whitefish only. |
| Other game fish | Sat. before Memorial Day-Oct. 31 | Statewide min. size/daily limit. |
| Sturgeon | Year-round | Closed. |
| from Canadian border upstream to Hwy. 21 Bridge at Curlew | | |
| All species | | Internal combustion motors prohibited. |
| | Sat. before Memorial Day-Oct. 31 | Selective gear rules, except for juvenile anglers (under the age of 15). |
| Trout | Sat. before Memorial Day-Oct. 31 | Min. size 14". Daily limit 2. |
| Whitefish | Nov. 1-Last Day of Feb. | Statewide min. size/daily limit. Whitefish gear rules. Open for whitefish only. |
| Other game fish | Sat. before Memorial Day-Oct. 31 | Statewide min. size/daily limit. |
| from Hwy. 21 Bridge at Curlew upstream to Canadian border | | |
| All species | | Internal combustion motors prohibited. |
| | Sat. before Memorial Day-Oct. 31 | Selective gear rules. |
| Trout | Sat. before Memorial Day-Oct. 31 | Min. size 14". Daily limit 2. |
| Whitefish | Nov. 1-Last Day of Feb. | Statewide min. size/daily limit. Whitefish gear rules. Open for whitefish only. |
| Other game fish | Sat. before Memorial Day-Oct. 31 | Statewide min. size/daily limit. |
| CLICKITAT RIVER - CLICKITAT CO. | | |
| from mouth (BNSF Railroad Bridge) to Fisher Hill Bridge CRC (607) | | |
| All species | Apr. 1-Fri. before Memorial Day | Anti-snagging rule. Night closure. |
| | July 1-July 31 | Night closure. |
| | Aug. 1-Jan. 31 | Night closure. Anti-snagging rule. |
| Trout | Sat. before Memorial Day-Jan. 31 | Min. size 14". Daily limit 2. |
| Steelhead (hatchery) | Sat. before Memorial Day-June 30 | Min. size 20". Daily limit 3. |
| | July 1-Oct. 31 | Closed. |
| | Nov. 1-Jan. 31 | Min. size 20". Daily limit 3. |
| Other game fish | Sat. before Memorial Day-Jan. 31 | Statewide min. size/daily limit. |
| Salmon | Sat. before Memorial Day-July 31 | Min. size 12". Daily limit 6 including no more than 2 adults. Release wild Chinook. |
| | Aug. 1-Jan. 31 | Min. size 12". Daily limit 6 including no more than 2 adults. |
| Salmon and hatchery steelhead | Apr. 1-Fri. before Memorial Day | Min. size 12". Daily limit 2 salmon or 2 hatchery steelhead or 1 of each. Release wild Chinook. Open on Mondays, Wednesdays, and Saturdays only. |
| from Fisher Hill Bridge to 400' above #5 fishway (Lyle Falls fishway) | | |
| All species | | CLOSED WATERS. |
| tributaries from Fisher Hill Bridge to the boundary markers above Klickitat Salmon Hatchery, except Bird, Blockhouse, Bowman, Spring, and Outlet creeks, and the Little Klickitat River | | |
| All species | | CLOSED WATERS. |
| from 400' upstream from #5 fishway (Lyle Falls fishway) to boundary markers below Klickitat Salmon Hatchery CRC (608) | | |
| Trout | Sat. before Memorial Day-Nov. 30 | Min. size 14". Daily limit 2. |
| Steelhead (hatchery) | Sat. before Memorial Day-Nov. 30 | Min. size 20". Daily limit 3. |
| Whitefish | Dec. 1-Last Day of Feb. | Statewide min. size/daily limit. Whitefish gear rules. Open for whitefish only. |
| Other game fish | Sat. before Memorial Day-Nov. 30 | Statewide min. size/daily limit. |
| Salmon | Sat. before Memorial Day-July 31 | Min. size 12". Daily limit 6 including no more than 2 adults. Release wild Chinook. |
| | Aug. 1-Nov. 30 | Min. size 12". Daily limit 6 including no more than 2 adults. |

(Continued on next column)

| SPECIES | DATE | ADDITIONAL RULES |
|--|----------------------------------|---|
| from boundary markers below Klickitat Salmon Hatchery to boundary markers above hatchery | | |
| All species | | CLOSED WATERS. |
| from boundary markers above Klickitat Salmon Hatchery to Yakama reservation boundary. CRC (608) | | |
| Trout | Sat. before Memorial Day-Nov. 30 | Min. size 14". Daily limit 2. |
| Steelhead (hatchery) | Sat. before Memorial Day-Nov. 30 | Min. size 20". Daily limit 3. |
| Whitefish | Dec. 1-Last Day of Feb. | Statewide min. size/daily limit. Whitefish gear rules. Open for whitefish only. |
| Other game fish | Sat. before Memorial Day-Nov. 30 | Statewide min. size/daily limit. |
| LACAMAS CREEK - LEWIS CO. | | |
| (tributary to Cowlitz River) CRC (567) | | |
| All species | | Selective gear rules, except barbed hooks are allowed. |
| Trout | Sat. before Memorial Day-Oct. 31 | Min. size 14". Daily limit 2. |
| Steelhead (hatchery) | Sat. before Memorial Day-Oct. 31 | Min. size 20". Daily limit 3. |
| Other game fish | Sat. before Memorial Day-Oct. 31 | Statewide min. size/daily limit. |
| Salmon | Aug. 1-Oct. 31 | Min. size 12". Daily limit 6 including no more than 2 adults. Release all salmon other than hatchery Chinook and hatchery coho. |
| LACAMAS CREEK - CLARK CO. | | |
| from mouth to footbridge at lower falls | | |
| All species | | Selective gear rules, except barbed hooks are allowed. |
| Trout | Sat. before Memorial Day-Aug. 31 | Min. size 14". Daily limit 2. |
| Steelhead (hatchery) | Sat. before Memorial Day-Aug. 31 | Min. size 20". Daily limit 3. |
| Other game fish | Sat. before Memorial Day-Aug. 31 | Statewide min. size/daily limit. |
| from footbridge at lower falls upstream | | |
| All species | Sat. before Memorial Day-Oct. 31 | It is permissible to fish up to the base of Lacamas Lake Dam. |
| All game fish | Sat. before Memorial Day-Oct. 31 | Statewide min. size/daily limit. |
| LAKE CREEK - OKANOGAN CO. | | |
| from mouth to Black Lake | | |
| All species | | CLOSED WATERS. |
| from Black Lake to Three Prong Creek | | |
| All species | | CLOSED WATERS. |
| LEWIS RIVER - CLARK/COWLITZ CO. | | |
| from mouth (a straight line from a fishing boundary marker or from the outermost upland at the north shore of the Lewis River mouth southerly across the river to a fishing boundary marker near the south shore) to the mouth of the East Fork Lewis River CRC (611) | | |
| All species | | Two-Pole allowed. |
| Trout | Year-round | Min. size 14". Daily limit 2. |
| Steelhead (hatchery) | Year-round | Min. size 20". Daily limit 3. |
| Other game fish | Year-round | Statewide min. size/daily limit. |
| Salmon | Jan. 1-Apr. 30 | Min. size 12". Daily limit 6 including no more than 1 adult. Release all salmon other than hatchery Chinook. |
| | Aug. 1-Sept. 30 | Min. size 12". Daily limit 6 including no more than 3 adults. Release all salmon other than hatchery Chinook and hatchery coho. |
| | Oct. 1-Dec. 31 | Min. size 12". Daily limit 6. Up to 3 adults including no more than 1 Chinook may be retained. Release all salmon other than Chinook and hatchery coho. |
| from mouth of the East Fork Lewis River to Johnson Creek CRC (615) | | |
| All species | | Two-Pole allowed. |
| Trout | Year-round | Min. size 14". Daily limit 2. |

(Continued on next page)

| SPECIES | DATE | ADDITIONAL RULES |
|--|--------------------------|---|
| Steelhead (hatchery) | Year-round | Min. size 20". Daily limit 3. |
| Other game fish | Year-round | Statewide min. size/daily limit. |
| Salmon | Jan. 1-Apr. 30 | Min. size 12". Daily limit 6 including no more than 1 adult. Release all salmon other than hatchery Chinook. |
| | Aug. 1-Sept. 30 | Min. size 12". Daily limit 6 including no more than 3 adults. Release all salmon other than hatchery Chinook and hatchery coho. |
| | Oct. 1-Dec. 31 | Min. size 12". Daily limit 6. Up to 3 adults including no more than 1 Chinook may be retained. Release all salmon other than Chinook and hatchery coho. |
| from Johnson Creek to Colvin Creek CRC (615) | | |
| All species | Apr. 1-Apr. 30 | Night closure. Anti-snagging rule. |
| | May 1-May 31 | CLOSED WATERS. |
| | June 1-Nov. 30 | Anti-snagging rule. Night closure. |
| Trout | June 1-Apr. 30 | Min. size 14". Daily limit 2. |
| Steelhead (hatchery) | June 1-Apr. 30 | Min. size 20". Daily limit 3. |
| Other game fish | June 1-Apr. 30 | Statewide min. size/daily limit. |
| Salmon | Jan. 1-Apr. 30 | Min. size 12". Daily limit 6 including no more than 1 adult. Release all salmon other than hatchery Chinook. |
| | Aug. 1-Sept. 30 | Min. size 12". Daily limit 6 including no more than 3 adults. Release all salmon other than hatchery Chinook and hatchery coho. |
| | Oct. 1-Dec. 31 | Min. size 12". Daily limit 6. Up to 3 adults including no more than 1 Chinook may be retained. Release all salmon other than Chinook and hatchery coho. |
| shoreward of cable buoy and corkline at outlet of Lewis River salmon hatchery fish ladder | | |
| All species | | CLOSED WATERS. |
| from Colvin Creek to overhead power lines below Merwin Dam CRC (615) | | |
| All species | Apr. 1-Apr. 30 | Anti-snagging rule. Night closure. |
| | May 1-May 31 | CLOSED WATERS. |
| | June 1-Oct. 31 | Anti-snagging rule. Night closure. |
| Trout | June 1-Oct. 31 | Min. size 14". Daily limit 2. |
| | Dec. 16-Apr. 30 | Min. size 14". Daily limit 2. |
| Steelhead (hatchery) | June 1-Oct. 31 | Min. size 20". Daily limit 3. |
| Other game fish | Dec. 16-Apr. 30 | Min. size 20". Daily limit 3. |
| | June 1-Oct. 31 | Statewide min. size/daily limit. |
| Salmon | Dec. 16-Apr. 30 | Statewide min. size/daily limit. |
| | Jan. 1-Apr. 30 | Min. size 12". Daily limit 6 including no more than 1 adult. Release all salmon other than hatchery Chinook. |
| | Aug. 1-Sept. 30 | Min. size 12". Daily limit 6 including no more than 3 adults. Release all salmon other than hatchery Chinook and hatchery coho. |
| Other game fish | Oct. 1-Oct. 31 | Min. size 12". Daily limit 6. Up to 3 adults including no more than 1 Chinook may be retained. Release all salmon other than Chinook and hatchery coho. |
| | Dec. 16-Dec. 31 | Min. size 12". Daily limit 6. Up to 3 adults including no more than 1 Chinook may be retained. Release all salmon other than Chinook and hatchery coho. |
| from overhead power lines to Merwin Dam | | |
| All species | | CLOSED WATERS. |
| from the cable crossing 1,300 yards below Yale Dam to Yale Dam | | |
| All species | | CLOSED WATERS. |
| Old Lewis River streambed between Swift No. 1 Powerhouse and Swift No. 2 Powerhouse | | |
| All species | | CLOSED WATERS. |
| Lewis River Power Canal | | |
| All species | | Fishing from any floating device prohibited. |
| Trout | 4th Sat. in Apr.-Oct. 31 | No min. size. Daily limit 5. |
| Other game fish | 4th Sat. in Apr.-Oct. 31 | Statewide min. size/daily limit. |

(Continued on next column)

| SPECIES | DATE | ADDITIONAL RULES |
|--|----------------------------------|---|
| from Eagle Cliff Bridge to Muddy River and tributaries except the Muddy River | | |
| All species | | Selective gear rules. |
| Trout | Sat. before Memorial Day-July 15 | Min. size 8". Daily limit 10. Release wild trout. |
| Other game fish | Sat. before Memorial Day-July 15 | Statewide min. size/daily limit. |
| from the Muddy River to the Lower Falls and all tributaries | | |
| All species | | Selective gear rules. |
| All game fish | Sat. before Memorial Day-Oct. 31 | Catch-and-release. |
| LEWIS RIVER, EAST FORK - CLARK CO. | | |
| from mouth to the posted markers at the lower end of Big Eddy CRC (613) | | |
| All species | | Selective gear rules, except barbed hooks are allowed. |
| Trout | Sat. before Memorial Day-July 15 | Statewide min. size/daily limit. Except: release cut-throat trout and wild rainbow trout. |
| | Sept. 16-Mar. 15 | Statewide min. size/daily limit. Except: release cut-throat trout and wild rainbow trout. |
| Other game fish | Sat. before Memorial Day-July 15 | Statewide min. size/daily limit. |
| Salmon | Sept. 16-Mar. 15 | Statewide min. size/daily limit. |
| | Sept. 16-Dec. 31 | Min. size 12". Daily limit 6 including no more than 2 adults. Release all salmon other than hatchery Chinook and hatchery coho. |
| from posted markers at the lower end of Big Eddy to 100' upstream of Lucia Falls | | |
| All species | | CLOSED WATERS. |
| from 100' upstream of Lucia Falls to 400' downstream of Moulton Falls CRC (613) | | |
| All species | | Selective gear rules, except barbed hooks are allowed. |
| Trout | Sat. before Memorial Day-July 15 | Statewide min. size/daily limit. Except: release cut-throat trout and wild rainbow trout. |
| | Sept. 16-Mar. 15 | Statewide min. size/daily limit. Except: release cut-throat trout and wild rainbow trout. |
| Other game fish | Sat. before Memorial Day-July 15 | Statewide min. size/daily limit. |
| Salmon | Sept. 16-Mar. 15 | Statewide min. size/daily limit. |
| | Sept. 16-Dec. 31 | Min. size 12". Daily limit 6 including no more than 2 adults. Release all salmon other than hatchery Chinook and hatchery coho. |
| from 400' downstream to 400' upstream of Moulton Falls | | |
| All species | | CLOSED WATERS. |
| from 400' upstream of Moulton Falls to 400' downstream of Horseshoe Falls CRC (613) | | |
| All species | | Selective gear rules, except barbed hooks are allowed. |
| Trout | Sat. before Memorial Day-July 15 | Statewide min. size/daily limit. Except: release cut-throat trout and wild rainbow trout. |
| | Sept. 16-Mar. 15 | Statewide min. size/daily limit. Except: release cut-throat trout and wild rainbow trout. |
| Other game fish | Sat. before Memorial Day-July 15 | Statewide min. size/daily limit. |
| Salmon | Sept. 16-Mar. 15 | Statewide min. size/daily limit. |
| | Sept. 16-Dec. 31 | Min. size 12". Daily limit 6 including no more than 2 adults. Release all salmon other than hatchery Chinook and hatchery coho. |
| tributaries from mouth to 400' below Horseshoe Falls CRC (613) | | |
| All species | | Selective gear rules. |
| Trout | Sat. before Memorial Day-Oct. 31 | Statewide min. size/daily limit. Except: release cut-throat trout and wild rainbow trout. |
| Other game fish | Sat. before Memorial Day-Oct. 31 | Statewide min. size/daily limit. |
| from 400' below Horseshoe Falls upstream, including tributaries above Horseshoe Falls | | |
| All species | | CLOSED WATERS. |
| LIBBY CREEK - OKANOGAN CO. | | |
| All species | | CLOSED WATERS. |
| LITTLE BRIDGE CREEK - OKANOGAN CO. | | |
| All species | | Selective gear rules. |
| All game fish | Sat. before Memorial Day-Aug. 15 | Catch-and-release. |

(Continued on next page)

| SPECIES | DATE | ADDITIONAL RULES |
|---|---|--|
| LITTLE KLICKITAT RIVER - KLICKITAT CO. | | |
| within Goldendale city limits | | |
| Trout | 4th Sat. in Apr.-Fri. before Memorial Day | No min. size. Daily limit 5. Open for juvenile anglers, senior anglers and anglers with a disability who possess a designated harvester companion card only. |
| | Sat. before Memorial Day-Oct. 31 | No min. size. Daily limit 5. Open to all anglers. |
| Other game fish | 4th Sat. in Apr.-Fri. before Memorial Day | Statewide min. size/daily limit. Open for juvenile anglers, senior anglers and anglers with a disability who possess a designated harvester companion card only. |
| | Sat. before Memorial Day-Oct. 31 | Statewide min. size/daily limit. Open to all anglers. |
| LITTLE NACHES RIVER AND TRIBUTARIES - YAKIMA CO. | | |
| All species | | Selective gear rules. |
| All game fish | Sat. before Memorial Day-Oct. 31 | Statewide min. size/daily limit. |
| LITTLE PEND OREILLE RIVER AND TRIBUTARIES - STEVENS CO. | | |
| All species | | Selective gear rules. |
| All game fish | Sat. before Memorial Day-Oct. 31 | Statewide min. size/daily limit. |
| LITTLE SPOKANE RIVER AND TRIBUTARIES - SPOKANE CO. | | |
| from the SR 291 Bridge to Chain Lake, including tributaries | | |
| All game fish | Sat. before Memorial Day-Oct. 31 | Statewide min. size/daily limit. |
| Whitefish | Dec. 1-Last Day of Feb. | Statewide min. size/daily limit. Whitefish gear rules. Open for whitefish only. |
| from inlet to Chain Lake upstream 1/4 mile to the railroad crossing culvert | | |
| All species | | CLOSED WATERS. |
| upstream of the railroad crossing culvert located 1/4 mile upstream of Chain Lake | | |
| All game fish | Sat. before Memorial Day-Oct. 31 | Statewide min. size/daily limit. |
| Whitefish | Dec. 1-Last Day of Feb. | Statewide min. size/daily limit. Whitefish gear rules. Open for whitefish only. |
| LITTLE WASHOUGAL RIVER - CLARK CO. | | |
| CRC (661) | | |
| All species | | Selective gear rules, except barbed hooks are allowed. |
| Trout | Sat. before Memorial Day-Oct. 31 | Min. size 14". Daily limit 2. |
| Steelhead (hatchery) | Sat. before Memorial Day-Oct. 31 | Min. size 20". Daily limit 3. |
| Other game fish | Sat. before Memorial Day-Oct. 31 | Statewide min. size/daily limit. |
| Salmon | Aug. 1-Oct. 31 | Min. size 12". Daily limit 6 including no more than 2 adults. Release all salmon other than hatchery Chinook and hatchery coho. |
| LITTLE WENATCHEE RIVER - CHELAN CO. | | |
| from mouth to USFS Rd. 6700 Bridge including tributaries | | |
| All species | | CLOSED WATERS. |
| from USFS Rd. 6700 Bridge upstream including tributaries | | |
| All species | | Selective gear rules. |
| All game fish | Sat. before Memorial Day-Oct. 31 | Statewide min. size/daily limit. |
| LITTLE WHITE SALMON RIVER - SKAMANIA CO. | | |
| from the orange fishing boundary markers at Drano Lake to the intake near the north boundary of the Little White Salmon National Fish Hatchery | | |
| All species | | CLOSED WATERS. |
| from the intake near the north boundary of the Little White Salmon National Fish Hatchery upstream | | |
| Trout | Sat. before Memorial Day-Oct. 31 | Min. size 8". Daily limit 5. |
| Other game fish | Sat. before Memorial Day-Oct. 31 | Statewide min. size/daily limit. |
| LOST RIVER - OKANOGAN CO. | | |
| from mouth to Monument Creek | | |
| All species | | CLOSED WATERS. |

(Continued on next column)

| SPECIES | DATE | ADDITIONAL RULES |
|--|-----------------------------------|---|
| from Monument Creek to Deception Creek including tributaries | | |
| All species | | Selective gear rules. |
| Dolly varden/ bull trout | Sat. before Memorial Day-Aug. 15 | May be retained as part of trout daily limit. |
| Other trout | Sat. before Memorial Day-Aug. 15 | Min. size 14". Daily limit 2. |
| Other game fish | Sat. before Memorial Day-Aug. 15 | Statewide min. size/daily limit. |
| MAD RIVER - CHELAN CO. | | |
| from mouth to Windy Creek, including Windy Creek and tributaries except Tillicum Creek | | |
| All species | | CLOSED WATERS. |
| from Windy Creek upstream and tributaries | | |
| All species | | Selective gear rules. |
| All game fish | Sat. before Memorial Day-Oct. 31 | Statewide min. size/daily limit. |
| MANASTASH CREEK - KITTITAS CO. | | |
| All species | | Selective gear rules. |
| All game fish | Sat. before Memorial Day-Oct. 31 | Statewide min. size/daily limit. |
| MERCER CREEK - KITTITAS CO. | | |
| All species | | Selective gear rules. |
| All game fish | Sat. before Memorial Day-Oct. 31 | Statewide min. size/daily limit. |
| METHOW RIVER - OKANOGAN CO. | | |
| from mouth to County Rd. 1535 (Burma Rd.) Bridge | | |
| All species | | CLOSED WATERS. |
| tributaries from mouth to County Rd. 1535 (Burma Rd.) Bridge except Black Canyon Creek | | |
| Eastern brook trout | Sat. before Memorial Day-Oct. 31 | No min. size. No daily limit. |
| Steelhead (hatchery) | Sat. before Memorial Day-Oct. 31 | Closed. |
| Other game fish | Sat. before Memorial Day-Oct. 31 | Catch-and-release. |
| from County Rd. 1535 (Burma Rd.) Bridge to Gold Creek CRC (621) | | |
| All species | | Selective gear rules. |
| All game fish | Sat. before Memorial Day-Sept. 15 | Catch-and-release. |
| Steelhead (hatchery) | Sat. before Memorial Day-Sept. 15 | Closed. |
| tributaries from the County Road 1535 (Burma Road) Bridge to Gold Creek, except Gold Creek | | |
| All species | | Selective gear rules. |
| Eastern brook trout | Sat. before Memorial Day-Oct. 31 | No min. size. No daily limit. |
| Other game fish | Sat. before Memorial Day-Oct. 31 | Catch-and-release. |
| from Gold Creek to Foghorn Dam CRC (621) | | |
| All species | | Selective gear rules. Internal combustion motors prohibited. |
| Steelhead (hatchery) | Sat. before Memorial Day-Sept. 30 | Closed. |
| Whitefish | Dec. 1-Last Day of Feb. | Statewide min. size/daily limit. Whitefish gear rules. Open for whitefish only. |
| Other game fish | Sat. before Memorial Day-Sept. 30 | Catch-and-release. |
| all tributaries from Gold Creek to Foghorn Dam except Beaver Creek, Chewuch River, Libby Creek, and Twisp River | | |
| Eastern brook trout | Sat. before Memorial Day-Oct. 31 | No min. size. No daily limit. |
| Steelhead (hatchery) | Sat. before Memorial Day-Oct. 31 | Closed. |
| Other game fish | Sat. before Memorial Day-Oct. 31 | Catch-and-release. |

(Continued on next page)

| SPECIES | DATE | ADDITIONAL RULES |
|---|----------------------------------|---|
| from Foghorn Dam to Weeman Bridge, including tributaries except Wolf Creek | | |
| Steelhead (hatchery) | Sat. before Memorial Day-Aug. 15 | Closed. |
| Whitefish | Dec. 1-Last Day of Feb. | Statewide min. size/daily limit. Whitefish gear rules. Open for whitefish only. |
| Other game fish | Sat. before Memorial Day-Aug. 15 | Selective gear rules. Catch-and-release. |
| from Weeman Bridge to the falls above Brush Creek CRC (621) | | |
| Whitefish | Dec. 1-Last Day of Feb. | Statewide min. size/daily limit. Whitefish gear rules. Open for whitefish only. |
| all tributaries from Weeman Bridge to the falls above Brush Creek except Lost River, Goat Creek, and Early Winters Creek | | |
| All species | | Selective gear rules. |
| Steelhead (hatchery) | Sat. before Memorial Day-Oct. 31 | Closed. |
| Other game fish | Sat. before Memorial Day-Oct. 31 | Catch-and-release. |
| MILL CREEK - COWLITZ/WAHKIAKUM CO. | | |
| CRC (624) | | |
| All species | | Selective gear rules, except barbed hooks are allowed. |
| Trout | Sat. before Memorial Day-Aug. 31 | Min. size 14". Daily limit 2. |
| | Nov. 1-Mar. 15 | Min. size 14". Daily limit 2. |
| Steelhead (hatchery) | Sat. before Memorial Day-Aug. 31 | Min. size 20". Daily limit 3. |
| | Nov. 1-Mar. 15 | Min. size 20". Daily limit 3. |
| Other game fish | Sat. before Memorial Day-Aug. 31 | Statewide min. size/daily limit. |
| | Nov. 1-Mar. 15 | Statewide min. size/daily limit. |
| Salmon | Nov. 1-Dec. 31 | Min. size 12". Daily limit 6 including no more than 2 adults. Release all salmon other than hatchery Chinook and hatchery coho. |
| MILL CREEK - LEWIS CO. | | |
| from mouth to Hatchery Rd. crossing culvert CRC (625) | | |
| All species | | Selective gear rules, except barbed hooks are allowed. |
| Trout | Dec. 1-Dec. 31 | Night closure. Anti-snagging rule. |
| | Sat. before Memorial Day-Oct. 31 | Min. size 14". Daily limit 2. |
| Steelhead (hatchery) | Dec. 1-Dec. 31 | Min. size 14". Daily limit 2. |
| | Sat. before Memorial Day-Oct. 31 | Min. size 20". Daily limit 3. |
| Other game fish | Dec. 1-Dec. 31 | Min. size 20". Daily limit 3. |
| | Sat. before Memorial Day-Oct. 31 | Statewide min. size/daily limit. |
| Salmon | Dec. 1-Dec. 31 | Statewide min. size/daily limit. |
| | Aug. 1-Oct. 31 | Min. size 12". Daily limit 6 including no more than 2 adults. Release all salmon other than hatchery Chinook and hatchery coho. |
| | Dec. 1-Dec. 31 | Min. size 12". Daily limit 6 including no more than 2 adults. Release all salmon other than hatchery Chinook and hatchery coho. |
| MILL CREEK - WALLA WALLA CO. | | |
| from mouth to Bennington Dam, including tributaries | | |
| All species | | CLOSED WATERS. |
| from Bennington Dam upstream | | |
| All species | | Selective gear rules. |
| All game fish | Sat. before Memorial Day-Oct. 31 | Statewide min. size/daily limit. |
| all tributaries upstream of Bennington Dam | | |
| All species | | CLOSED WATERS. |
| MINERAL CREEK - KITTITAS CO. | | |
| from mouth to the wilderness boundary | | |
| All species | | CLOSED WATERS. |
| MONUMENT CREEK AND TRIBUTARIES - OKANOGAN CO. | | |
| All species | | Selective gear rules. |
| All game fish | Sat. before Memorial Day-Oct. 31 | Statewide min. size/daily limit. |

(Continued on next column)

| SPECIES | DATE | ADDITIONAL RULES |
|--|----------------------------------|--|
| MUDDY RIVER - SKAMANIA CO. | | |
| All game fish | Sat. before Memorial Day-Oct. 31 | Catch-and-release. Selective gear rules. |
| NACHES RIVER - YAKIMA CO. | | |
| from mouth to confluence with Tieton River | | |
| All species | | Internal combustion motors prohibited. |
| | Sat. before Memorial Day-Oct. 31 | Selective gear rules. |
| Trout | Sat. before Memorial Day-Oct. 31 | Min. size 14". Daily limit 2. |
| Whitefish | Dec. 1-Last Day of Feb. | Statewide min. size/daily limit. Whitefish gear rules. Open for whitefish only. |
| Other game fish | Sat. before Memorial Day-Oct. 31 | Statewide min. size/daily limit. |
| from Tieton River upstream to origin of Naches River at confluence with Little Naches River and Bumping River | | |
| All species | | Internal combustion motors prohibited. Selective gear rules. |
| Trout | Sat. before Memorial Day-Oct. 31 | Catch-and-release. |
| Other game fish | Sat. before Memorial Day-Oct. 31 | Statewide min. size/daily limit. |
| NANEUM CREEK - KITTITAS CO. | | |
| and tributaries | | |
| All species | | Selective gear rules. |
| All game fish | Sat. before Memorial Day-Oct. 31 | Statewide min. size/daily limit. |
| NAPEEQUA RIVER - CHELAN CO. | | |
| from mouth to Twin Lakes Creek (including Twin Lakes Creek) and all tributaries | | |
| All species | | CLOSED WATERS. |
| NASON CREEK - CHELAN CO. | | |
| from mouth to Gaynor Falls and tributaries except Whitepine Creek | | |
| All species | | CLOSED WATERS. |
| from Gaynor Falls (approx. 0.7 miles upstream of Whitepine Creek) upstream and tributaries | | |
| All species | | Selective gear rules. |
| All game fish | Sat. before Memorial Day-Oct. 31 | Statewide min. size/daily limit. |
| NILE CREEK AND TRIBUTARIES - YAKIMA CO. | | |
| All species | | Selective gear rules. |
| All game fish | Sat. before Memorial Day-Oct. 31 | Statewide min. size/daily limit. |
| NORTH CREEK - OKANOGAN CO. | | |
| from mouth upstream to Twisp River Rd. Bridge | | |
| All species | | CLOSED WATERS. |
| NUNNALLY LAKE OUTLET - GRANT CO. | | |
| Outlet stream of Nunnally Lake | | |
| All species | | CLOSED WATERS. |
| OAK CREEK AND TRIBUTARIES - YAKIMA CO. | | |
| Oak Creek and tributaries | | |
| All species | | Selective gear rules. |
| All game fish | Sat. before Memorial Day-Oct. 31 | Statewide min. size/daily limit. |
| OKANOGAN RIVER - OKANOGAN CO. | | |
| from mouth to Hwy. 97 Bridge immediately upstream of mouth CRC (627) | | |
| All species | | For fishing on tribal reservation boundary waters also consult the Colville Confederated Tribes at (509) 634-4711. Washington State license is required. |
| | July 1-Oct. 15 | Two-Pole allowed. |
| | Trout | Year-round |
| | Steelhead (hatchery) | Year-round |
| Other game fish | Year-round | Statewide min. size/daily limit. |

(Continued on next page)

| SPECIES | DATE | ADDITIONAL RULES |
|--|-----------------------------------|--|
| from Hwy. 97 Bridge immediately upstream of mouth to Hwy. bridge at Malott CRC (627) | | |
| All species | | For fishing on tribal reservation boundary waters also consult the Colville Confederated Tribes at (509) 634-4711. Washington State license is required. |
| Trout | Year-round | Release all trout. |
| Steelhead (hatchery) | Year-round | Closed. |
| Other game fish | Year-round | Statewide min. size/daily limit. |
| from the Hwy. bridge at Malott to the Hwy. 97 Bridge at Oroville CRC (627) | | |
| All species | | For fishing on tribal reservation boundary waters also consult the Colville Confederated Tribes at (509) 634-4711. Washington State license is required. |
| | July 1-Sept. 15 | Anti-snagging rule. Night closure. |
| Trout | Sat. before Memorial Day-Sept. 15 | Release all trout. |
| Steelhead (hatchery) | Sat. before Memorial Day-Sept. 15 | Closed. |
| Other game fish | Sat. before Memorial Day-Sept. 15 | Statewide min. size/daily limit. |
| upstream from the Hwy. 97 bridge at Oroville to Zosel Dam | | |
| All species | | CLOSED WATERS. |
| OKANOAGAN RIVER TRIBUTARIES - OKANOAGAN CO. | | |
| Okanogan River Tributaries (Okanogan Co.) except Bonaparte, Jasmine, and Salmon Creeks, and Similkameen River | | |
| All species | | Selective gear rules. |
| Trout | Sat. before Memorial Day-Oct. 31 | Release all trout. |
| Steelhead (hatchery) | Sat. before Memorial Day-Oct. 31 | Closed. |
| Other game fish | Sat. before Memorial Day-Oct. 31 | Statewide min. size/daily limit. |
| OLEQUA CREEK - COWLITZ/LEWIS CO. | | |
| CRC (569) | | |
| All species | | Selective gear rules, except barbed hooks are allowed. |
| | Year-round | CLOSED WATERS - from 400' below to 200' above the temporary weir while the weir is installed in the creek. |
| Trout | Sat. before Memorial Day-Oct. 31 | Min. size 14". Daily limit 2. |
| Steelhead (hatchery) | Sat. before Memorial Day-Oct. 31 | Min. size 20". Daily limit 3. |
| Other game fish | Sat. before Memorial Day-Oct. 31 | Statewide min. size/daily limit. |
| Salmon | Aug. 1-Oct. 31 | Min. size 12". Daily limit 6 including no more than 2 adults. Release all salmon other than hatchery Chinook and hatchery coho. |
| OSTRANDER CREEK - COWLITZ CO. | | |
| CRC (570) | | |
| All species | | Selective gear rules, except barbed hooks are allowed. |
| Trout | Sat. before Memorial Day-Oct. 31 | Min. size 14". Daily limit 2. |
| Steelhead (hatchery) | Sat. before Memorial Day-Oct. 31 | Min. size 20". Daily limit 3. |
| Other game fish | Sat. before Memorial Day-Oct. 31 | Statewide min. size/daily limit. |
| OUTLET CREEK - COWLITZ CO. | | |
| (Silver Lake) | | |
| All species | | Selective gear rules, except barbed hooks are allowed. |
| Trout | Sat. before Memorial Day-Nov. 30 | Min. size 14". Daily limit 2. |
| Steelhead (hatchery) | Sat. before Memorial Day-Nov. 30 | Min. size 20". Daily limit 3. |
| Other game fish | Sat. before Memorial Day-Nov. 30 | Statewide min. size/daily limit. |
| Salmon | Aug. 1-Nov. 30 | Min. size 12". Daily limit 6 including no more than 2 adults. Release all salmon other than hatchery Chinook and hatchery coho. |

(Continued on next column)

| SPECIES | DATE | ADDITIONAL RULES |
|---|-----------------------------------|--|
| PALOUSE RIVER - FRANKLIN/WHITMAN CO. | | |
| from mouth to the base of Palouse Falls CRC (652) | | |
| All species | June 16-Aug. 31 | Two-Pole allowed. Except: It is not permissible to fish with two poles for steelhead. |
| Trout | Sat. before Memorial Day-Oct. 31 | Statewide min. size/daily limit. |
| | Nov. 1-Fri. before Memorial Day | Closed. |
| Steelhead (hatchery) | Apr. 16-July 31 | Closed. |
| | Aug. 1-Apr. 15 | Min. size 20". Daily limit 3. |
| Other game fish | Year-round | Statewide min. size/daily limit. |
| upstream of Palouse Falls, including tributaries (Washington waters only) except Rock Creek and Hog Canyon Creek CRC (652) | | |
| All game fish | Year-round | Statewide min. size/daily limit. |
| PATAHA CREEK - GARFIELD CO. | | |
| within Pomeroy city limits | | |
| All species | | Open for juvenile anglers, senior anglers and anglers with a disability who possess a designated harvester companion card only. |
| All game fish | Sat. before Memorial Day-Oct. 31 | Statewide min. size/daily limit. |
| PEND OREILLE RIVER - PEND OREILLE CO. | | |
| All species | | Two-Pole allowed. |
| | Year-round | CLOSED WATERS - all sloughs within the boundaries of the Kalispel reservation, except Calispell Slough. WDFW and Kalispel tribal licenses required to fish Calispell Slough. |
| All game fish | Year-round | Statewide lake rules apply. |
| PESHASTIN CREEK - CHELAN CO. | | |
| Peshastin Creek and tributaries except Ingalls Creek | | |
| All species | | CLOSED WATERS. |
| RAINEY CREEK - LEWIS CO. | | |
| from mouth to Hwy. 12 | | |
| Trout | Sat. before Memorial Day-Oct. 31 | Min. size 8". Daily limit 5. Release wild rainbow trout and wild cutthroat trout. |
| Other game fish | Sat. before Memorial Day-Oct. 31 | Statewide min. size/daily limit. |
| RATTLESNAKE CREEK - YAKIMA CO. | | |
| and all tributaries | | |
| All species | | Selective gear rules. |
| All game fish | Sat. before Memorial Day-Oct. 31 | Catch-and-release. |
| RED ROCK CREEK - GRANT CO. | | |
| All game fish | Sat. before Memorial Day-Sept. 30 | Statewide min. size/daily limit. |
| RINGOLD SPRINGS HATCHERY CREEK - FRANKLIN CO. | | |
| All species | | CLOSED WATERS. |
| ROARING CREEK - CHELAN CO. | | |
| and all tributaries | | |
| All species | | CLOSED WATERS. |
| ROCK CREEK - KLICKITAT CO. | | |
| from mouth to Army Corps of Engineers Park | | |
| All species | Year-round | Limits, size restrictions, and gear restrictions are the same as those in the adjacent portion of the Columbia River. |
| from Army Corps of Engineers Park upstream to the source | | |
| All species | | CLOSED WATERS. |
| ROCK CREEK - SKAMANIA CO. | | |
| from mouth to falls (about river mile 1) CRC (632) | | |
| Trout | Sat. before Memorial Day-Mar. 15 | Min. size 14". Daily limit 2. |
| Steelhead (hatchery) | Sat. before Memorial Day-Mar. 15 | Min. size 20". Daily limit 3. |

(Continued on next page)

COLUMBIA BASIN RIVERS SPECIAL RULES

| SPECIES | DATE | ADDITIONAL RULES |
|-----------------|----------------------------------|---|
| Other game fish | Sat. before Memorial Day-Mar. 15 | Statewide min. size/daily limit. |
| Salmon | Aug. 1-Dec. 31 | Min. size 12". Daily limit 6 including no more than 2 adults. Release all salmon other than hatchery Chinook and hatchery coho. |

ROCK CREEK - WHITMAN CO.

from mouth to the bridge on Jordan Knott Rd. at Revere

| | | |
|---------------|----------------------------------|-----------------------|
| All species | | Selective gear rules. |
| All game fish | Sat. before Memorial Day-Oct. 31 | Catch-and-release. |

from bridge on Jordan Knott Rd. at Revere upstream

| | | |
|---------------|------------|----------------------------------|
| All game fish | Year-round | Statewide min. size/daily limit. |
|---------------|------------|----------------------------------|

ROCKY FORD CREEK AND PONDS - GRANT CO.

| | | |
|---------------|------------|---|
| All species | | Fly fishing only. Bank fishing only. No wading. |
| All game fish | Year-round | Catch-and-release. |

ROOSEVELT LAKE TRIBUTARIES - FERRY/GRANT/LINCOLN/OKANOGAN/STEVENS CO.

between Grand Coulee Dam and the Canadian border except tributaries listed elsewhere in Special Rules

| | | |
|---------------|----------------------------------|----------------------------------|
| All game fish | Sat. before Memorial Day-Oct. 31 | Statewide min. size/daily limit. |
| Sturgeon | Sat. before Memorial Day-Oct. 31 | Closed. |

SALMON CREEK - CLARK CO.

from mouth to 182 Ave. Bridge CRC (635)

| | | |
|----------------------|----------------------------------|---|
| Trout | Sat. before Memorial Day-Mar. 15 | Min. size 14". Daily limit 2. |
| Steelhead (hatchery) | Sat. before Memorial Day-Mar. 15 | Min. size 20". Daily limit 3. |
| Other game fish | Sat. before Memorial Day-Mar. 15 | Statewide min. size/daily limit. |
| Salmon | Aug. 1-Dec. 31 | Min. size 12". Daily limit 6 including no more than 2 adults. Release all salmon other than hatchery Chinook and hatchery coho. |

SALMON CREEK - COWLITZ/LEWIS CO.

CRC (561)

| | | |
|----------------------|----------------------------------|---|
| All species | | Selective gear rules, except barbed hooks are allowed. |
| Trout | Sat. before Memorial Day-Oct. 31 | Min. size 14". Daily limit 2. |
| Steelhead (hatchery) | Sat. before Memorial Day-Oct. 31 | Min. size 20". Daily limit 3. |
| Other game fish | Sat. before Memorial Day-Oct. 31 | Statewide min. size/daily limit. |
| Salmon | Aug. 1-Oct. 31 | Min. size 12". Daily limit 6 including no more than 2 adults. Release all salmon other than hatchery Chinook and hatchery coho. |

SALMON CREEK - OKANOGAN CO.

from mouth to Conconully Reservoir CRC (627)

| | | |
|----------------------|----------------------------------|---|
| All species | | Selective gear rules. |
| Trout | Sat. before Memorial Day-Oct. 31 | Catch-and-release. Except: Eastern brook trout. |
| Steelhead (hatchery) | Sat. before Memorial Day-Oct. 31 | Closed. |
| Other game fish | Sat. before Memorial Day-Oct. 31 | Statewide min. size/daily limit. |

from Conconully Reservoir upstream and all tributaries

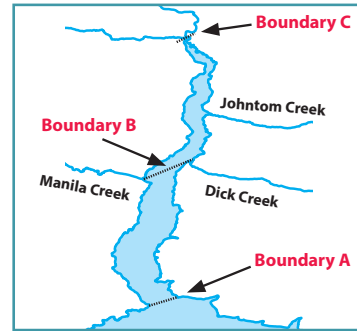
| | | |
|----------------------|----------------------------------|----------------------------------|
| All species | | Selective gear rules. |
| Steelhead (hatchery) | Sat. before Memorial Day-Oct. 31 | Closed. |
| Other game fish | Sat. before Memorial Day-Oct. 31 | Statewide min. size/daily limit. |

SAND HOLLOW CREEK - GRANT CO.

from SR 243 upstream and all tributaries

| | | |
|---------------|-----------------------------------|----------------------------------|
| All game fish | Sat. before Memorial Day-Sept. 30 | Statewide min. size/daily limit. |
|---------------|-----------------------------------|----------------------------------|

| SPECIES | DATE | ADDITIONAL RULES |
|---------------------------|------|------------------|
| SANPOIL RIVER - FERRY CO. | | |



(Boundary A) from the western shoreline at the mouth of the Sanpoil Arm (as marked by regulatory buoy) directly eastward across the Sanpoil Arm to the eastern shoreline of the Sanpoil Arm (as marked by the regulatory buoy) upstream to the north shore of the outlet of French Johns Lake (Manila Creek) northeast across the Sanpoil Arm to the north shore of the outlet of Dick Creek

| | | |
|-----------------|----------------|--|
| Kokanee | June 1-Jan. 31 | No min. size. Daily limit 2. |
| Trout | June 1-Jan. 31 | No min. size. Daily limit 5. Only adipose fin-clipped trout may be retained. |
| Smallmouth bass | June 1-Jan. 31 | Statewide min. size/daily limit. |
| Walleye | June 1-Jan. 31 | Daily limit 16. No size restriction. |
| Other game fish | Year-round | Statewide min. size/daily limit. |
| Salmon | Year-round | Salmon count toward trout daily limit. No catch record card required. |
| Sturgeon | Year-round | Closed. |

(Boundary B) from the north shore of the outlet of French Johns Lake (Manila Creek) northeast across the Sanpoil Arm to the north shore of the outlet of Dick Creek upstream to approx. 5 miles upstream from the outlet of French Johns Lake (as marked by regulatory buoys)

| | | |
|-----------------|----------------|---|
| Kokanee | Year-round | Closed. |
| Trout | Year-round | Closed. |
| Smallmouth bass | June 1-Jan. 31 | Statewide min. size/daily limit. |
| Walleye | June 1-Jan. 31 | Daily limit 16. No size restriction. |
| Other game fish | Year-round | Statewide min. size/daily limit. |
| Salmon | Year-round | Closed. |
| Sturgeon | Year-round | Closed. |
| Carp | Year-round | No min. size. No daily limit. Unlawful to fish for carp with bow and arrow. |

from Boundary C (1310' mean sea level) to the northern boundary of CCT Reservation

| | | |
|-------------|--|---|
| All species | | Under regulatory authority of the CCT. For fishing information call (509) 634-2110. |
|-------------|--|---|

SHELLNECK CREEK - YAKIMA CO.

| | | |
|-------------|--|----------------|
| All species | | CLOSED WATERS. |
|-------------|--|----------------|

SHERMAN CREEK - FERRY CO.

from the hatchery boat dock to 400' upstream of hatchery water diversion dam

| | | |
|-------------|--|----------------|
| All species | | CLOSED WATERS. |
|-------------|--|----------------|

SILVER CREEK - LEWIS CO.

from mouth to USFS Rd. 4778

| | | |
|---------------|----------------------------------|----------------------------------|
| All species | | Selective gear rules. |
| All game fish | Sat. before Memorial Day-Oct. 31 | Statewide min. size/daily limit. |

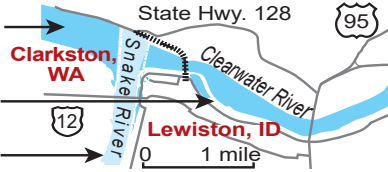
SIMILKAMEEN RIVER - OKANOGAN CO.

from mouth to 400' below the Enloe Dam CRC (629)

| | | |
|----------------------|-------------------------|---|
| Trout | July 1-Sept. 15 | Catch-and-release. |
| Steelhead (hatchery) | July 1-Sept. 15 | Closed. |
| Whitefish | Dec. 1-Last Day of Feb. | Statewide min. size/daily limit. Whitefish gear rules. Open for whitefish only. |
| Other game fish | July 1-Sept. 15 | Statewide min. size/daily limit. |

(Continued on next column)

(Continued on next page)

| SPECIES | DATE | ADDITIONAL RULES |
|---|----------------------------------|---|
| from Enloe Dam downstream 400' | | |
| All species | | CLOSED WATERS. |
| from Enloe Dam to Canadian border and all tributaries, except Sinlahekin Creek CRC (629) | | |
| All game fish | Sat. before Memorial Day-Oct. 31 | Statewide min. size/daily limit. |
| Whitefish | Dec. 1-Last Day of Feb. | Statewide min. size/daily limit. Whitefish gear rules. Open for whitefish only. |
| SINLAHEKIN CREEK - OKANOGAN CO. | | |
| from Palmer Lake to Cecile Creek Bridge | | |
| All game fish | Sat. before Memorial Day-Aug. 31 | Statewide min. size/daily limit. Selective gear rules. |
| Whitefish | Dec. 1-Last Day of Feb. | Statewide min. size/daily limit. Whitefish gear rules. Open for whitefish only. |
| SKAMOKAWA CREEK - WAHKIAKUM CO. | | |
| from mouth (Hwy. 4 Bridge) upstream CRC (638) | | |
| All species | | Selective gear rules, except barbed hooks are allowed. |
| Trout | Sat. before Memorial Day-Aug. 31 | Min. size 14". Daily limit 2. |
| | Nov. 1-Mar. 15 | Min. size 14". Daily limit 2. |
| Steelhead (hatchery) | Sat. before Memorial Day-Aug. 31 | Min. size 20". Daily limit 3. |
| | Nov. 1-Mar. 15 | Min. size 20". Daily limit 3. |
| Other game fish | Sat. before Memorial Day-Aug. 31 | Statewide min. size/daily limit. |
| | Nov. 1-Mar. 15 | Statewide min. size/daily limit. |
| Salmon | Nov. 1-Dec. 31 | Min. size 12". Daily limit 6 including no more than 2 adults. Release all salmon other than hatchery Chinook and hatchery coho. |
| SKATE CREEK - LEWIS CO. | | |
| tributary to Cowlitz River | | |
| All species | | Selective gear rules. |
| All game fish | Sat. before Memorial Day-Oct. 31 | Statewide min. size/daily limit. |
| SNAKE RIVER - FRANKLIN/WALLA WALLA CO. | | |
| <p>A Washington license is required to fish downstream Snake R. (west of the state boundary line).</p> <p>An Idaho license is required to fish in the Clearwater R.</p> <p>An Idaho or Washington license is required to fish the Snake R. ID/WA boundary waters.</p>  | | |
| from the Burbank to Pasco railroad bridge at Snake River mile 1.25 to the downstream end of Goose Island CRC (640) | | |
| All species | | Barbless hooks required (salmon, steelhead, and sturgeon only). |
| Trout | Sat. before Memorial Day-Oct. 31 | Statewide min. size/daily limit. |
| | Nov. 1-Fri. before Memorial Day | Closed. |
| Steelhead (hatchery) | Apr. 1-June 30 | Closed. |
| | July 1-Aug. 31 | Catch-and-release. |
| | Sept. 1-Mar. 31 | Min. size 20". Daily limit 3. |
| Other game fish | Year-round | Statewide min. size/daily limit. |
| Sturgeon | Year-round | Catch-and-release. Night closure. |
| from the downstream end of Goose Island to 400' below Ice Harbor Dam CRC (640) | | |
| All species | | Barbless hooks required (salmon, steelhead, and sturgeon only). |
| Trout | Sat. before Memorial Day-Oct. 31 | Statewide min. size/daily limit. |
| | Nov. 1-Fri. before Memorial Day | Closed. |
| Steelhead (hatchery) | Apr. 1-June 30 | Closed. |
| | July 1-Aug. 31 | Catch-and-release. |
| | Sept. 1-Mar. 31 | Min. size 20". Daily limit 3. |

(Continued on next column)

| SPECIES | DATE | ADDITIONAL RULES |
|--|----------------------------------|---|
| Other game fish | Year-round | Statewide min. size/daily limit. |
| Sturgeon | May 1-Aug. 31 | Closed. |
| | Sept. 1-Apr. 30 | Catch-and-release. Night closure. |
| within 400' of the base of Ice Harbor Dam | | |
| All species | | CLOSED WATERS. |
| Ice Harbor Dam to 400' below Lower Monument Dam CRC (642) | | |
| All species | | Barbless hooks required (salmon, steelhead, and sturgeon only). |
| Trout | Sat. before Memorial Day-Oct. 31 | Statewide min. size/daily limit. |
| | Nov. 1-Fri. before Memorial Day | Closed. |
| Steelhead (hatchery) | Apr. 1-June 30 | Closed. |
| | July 1-Aug. 31 | Catch-and-release. |
| | Sept. 1-Mar. 31 | Min. size 20". Daily limit 3. |
| Other game fish | Year-round | Statewide min. size/daily limit. |
| Sturgeon | Year-round | Catch-and-release. Night closure. |
| 400' below Lower Monument Dam | | |
| All species | | CLOSED WATERS. |
| Lower Monument Dam to Little Goose Dam CRC (644) | | |
| All species | | Barbless hooks required (salmon, steelhead, and sturgeon only). |
| Trout | Sat. before Memorial Day-Oct. 31 | Statewide min. size/daily limit. |
| | Nov. 1-Fri. before Memorial Day | Closed. |
| Steelhead (hatchery) | Apr. 1-June 30 | Closed. |
| | July 1-Aug. 31 | Catch-and-release. |
| | Sept. 1-Mar. 31 | Min. size 20". Daily limit 3. |
| Other game fish | Year-round | Statewide min. size/daily limit. |
| Sturgeon | Year-round | Catch-and-release. Night closure. |
| 400' radius around the fish ladder entrance at Lyons Ferry Hatchery | | |
| All species | | CLOSED WATERS. |
| an area 1,200' downstream from the base of the west lock gate at Little Goose Dam on the south bank of the Snake River and 100' out into the river from said river bank | | |
| All species | | CLOSED WATERS. |
| 400' below Little Goose Dam | | |
| All species | | CLOSED WATERS. |
| Little Goose Dam to Lower Granite Dam. CRC (646) | | |
| All species | | Barbless hooks required (salmon, steelhead, and sturgeon only). |
| Trout | Sat. before Memorial Day-Oct. 31 | Statewide min. size/daily limit. |
| | Nov. 1-Fri. before Memorial Day | Closed. |
| Steelhead (hatchery) | Apr. 1-June 30 | Closed. |
| | July 1-Aug. 31 | Catch-and-release. |
| | Sept. 1-Mar. 31 | Min. size 20". Daily limit 3. |
| Other game fish | Year-round | Statewide min. size/daily limit. |
| Sturgeon | Year-round | Catch-and-release. Night closure. |
| 400' below Lower Granite Dam | | |
| All species | | CLOSED WATERS. |
| Lower Granite Dam to Washington/Idaho state line in Clarkston CRC (648) | | |
| All species | | Barbless hooks required (salmon, steelhead, and sturgeon only). |
| Trout | Sat. before Memorial Day-Oct. 31 | Statewide min. size/daily limit. |
| | Nov. 1-Fri. before Memorial Day | Closed. |
| Steelhead (hatchery) | Apr. 1-June 30 | Closed. |
| | July 1-Aug. 31 | Catch-and-release. |
| | Sept. 1-Mar. 31 | Min. size 20". Daily limit 3. |

(Continued on next page)

COLUMBIA BASIN RIVERS SPECIAL RULES

| SPECIES | DATE | ADDITIONAL RULES |
|--|----------------------------------|---|
| Other game fish | Year-round | Statewide min. size/daily limit. |
| Sturgeon | Year-round | Closed. Catch-and-release. |
| 200' radius upstream of the fish ladder exit above Lower Granite Dam | | |
| All species | | CLOSED WATERS. |
| from WA/ID state line in Clarkston to Bridge St. Bridge (Blue Bridge) in Clarkston CRC (650) | | |
| All species | | Barbless hooks required (salmon, steelhead, and sturgeon only). |
| Trout | Sat. before Memorial Day-Oct. 31 | Statewide min. size/daily limit. |
| | Nov. 1-Fri. before Memorial Day | Closed. |
| Steelhead (hatchery) | Apr. 1-June 30 | Closed. |
| | July 1-Aug. 31 | Catch-and-release. |
| | Sept. 1-Mar. 31 | Min. size 20". Daily limit 3. |
| Other game fish | Year-round | Statewide min. size/daily limit. |
| Sturgeon | Year-round | Catch-and-release. Closed. |
| from Bridge St. Bridge (Blue Bridge) in Clarkston to OR/ID border CRC (650) | | |
| All species | | Barbless hooks required (salmon, steelhead, and sturgeon only). |
| Trout | Sat. before Memorial Day-Oct. 31 | Statewide min. size/daily limit. |
| | Nov. 1-Fri. before Memorial Day | Closed. |
| Steelhead (hatchery) | Apr. 1-June 30 | Closed. |
| | July 1-Aug. 31 | Catch-and-release. |
| | Sept. 1-Mar. 31 | Min. size 20". Daily limit 3. |
| Other game fish | Year-round | Statewide min. size/daily limit. |
| Sturgeon | Year-round | Night closure. Catch-and-release. |
| SNAKE RIVER TRIBUTARIES - GARFIELD CO. | | |
| Snake River tributaries except Palouse River, Tucannon River, Asotin Creek, and Grande Ronde River | | |
| All species | | CLOSED WATERS. |
| SNIPES CREEK - BENTON CO. | | |
| All species | | Selective gear rules. |
| All game fish | Sat. before Memorial Day-Oct. 31 | Statewide min. size/daily limit. |
| SOUTH COLUMBIA BASIN IRRIGATION PE 16.4 SPILLWAY - FRANKLIN CO. | | |
| From the South Columbia Basin Irrigation PE16.4 spillway at the Ringold Springs access downstream 400' towards the Columbia River (46°30'20.0"N 119°15'28.7"W). | | |
| All species | | CLOSED WATERS. |
| SPOKANE RIVER - SPOKANE CO. | | |
| from Nine Mile Dam upstream to the Idaho/Washington state line | | |
| All species | | Selective gear rules. |
| Trout | Sat. before Memorial Day-Mar. 15 | No min. size. Daily limit 2. Release all trout other than hatchery rainbow trout. |
| Other game fish | Sat. before Memorial Day-Mar. 15 | Catch-and-release. |
| SPRING CREEK - KLUCKITAT CO. | | |
| from Hill Rd. upstream to the Goldendale Hatchery | | |
| Trout | Sat. before Memorial Day-Oct. 31 | Min. size 8". Daily limit 5. |
| Other game fish | Sat. before Memorial Day-Oct. 31 | Statewide min. size/daily limit. |
| SPRING CREEK - BENTON CO. | | |
| All species | | Selective gear rules. |
| All game fish | Sat. before Memorial Day-Oct. 31 | Statewide min. size/daily limit. |
| SPRUCE CREEK - YAKIMA CO. | | |
| All species | | CLOSED WATERS. |
| STEHEKIN RIVER - CHELAN CO. | | |
| from mouth upstream including tributaries | | |
| All species | | Selective gear rules. |
| All game fish | Sat. before Memorial Day-Oct. 31 | Statewide min. size/daily limit. Except: Release wild cutthroat trout. |

(Continued on next column)

| SPECIES | DATE | ADDITIONAL RULES |
|---|----------------------------------|---|
| STILLWATER CREEK - COWLITZ/LEWIS CO. | | |
| All species | | Selective gear rules, except barbed hooks are allowed. |
| Trout | Sat. before Memorial Day-Oct. 31 | Min. size 14". Daily limit 2. |
| Steelhead (hatchery) | Sat. before Memorial Day-Oct. 31 | Min. size 20". Daily limit 3. |
| Other game fish | Sat. before Memorial Day-Oct. 31 | Statewide min. size/daily limit. |
| Salmon | Aug. 1-Oct. 31 | Min. size 12". Daily limit 6. Up to 2 adults may be retained. Release all salmon other than hatchery Chinook and hatchery coho. |
| SULLIVAN CREEK AND TRIBUTARIES - PEND OREILLE CO. | | |
| All species | | Selective gear rules. |
| Trout | Sat. before Memorial Day-Oct. 31 | Statewide min. size/daily limit. Except: Release cut-throat trout. |
| Other game fish | Sat. before Memorial Day-Oct. 31 | Statewide min. size/daily limit. |
| SWAUK CREEK AND TRIBUTARIES - KITTITAS CO. | | |
| All species | | Selective gear rules. |
| All game fish | Sat. before Memorial Day-Oct. 31 | Statewide min. size/daily limit. |
| TANEUM CREEK AND TRIBUTARIES - KITTITAS CO. | | |
| All species | | Selective gear rules. |
| All game fish | Sat. before Memorial Day-Oct. 31 | Statewide min. size/daily limit. |
| TEANAWAY RIVER - KITTITAS CO. | | |
| and tributaries except North Fork | | |
| All species | | Selective gear rules. |
| All game fish | Sat. before Memorial Day-Oct. 31 | Statewide min. size/daily limit. |
| TEANAWAY RIVER, NORTH FORK - KITTITAS CO. | | |
| mainstem and all tributaries from the mouth to Beverly Creek including Beverly Creek | | |
| All species | | Selective gear rules. |
| Trout | Sat. before Memorial Day-Oct. 31 | Catch-and-release. |
| Other game fish | Sat. before Memorial Day-Oct. 31 | Statewide min. size/daily limit. |
| from Beverly Creek to the waterfall at the end of USFS Rd. 9737 | | |
| All species | | CLOSED WATERS. |
| THIRTYMILE CREEK - OKANOGAN CO. | | |
| from mouth upstream to falls | | |
| All species | | CLOSED WATERS. |
| TIETON RIVER - YAKIMA CO. | | |
| from mouth to Tieton (Rimrock) Dam and all tributaries | | |
| All species | | Selective gear rules. |
| | Sat. before Memorial Day-Oct. 31 | It is permissible to fish up to the base of Tieton (Rimrock) Dam. |
| All game fish | Sat. before Memorial Day-Oct. 31 | Statewide min. size/daily limit. |
| TIETON RIVER, NORTH FORK - YAKIMA CO. | | |
| From Rimrock Lake to USFS Rd. 740, including that portion of the river that flows through the dry lakebed of Rimrock Reservoir | | |
| All species | | Selective gear rules. |
| All game fish | Sat. before Memorial Day-Aug. 15 | Statewide min. size/daily limit. |
| Clear Lake spillway | | |
| All species | | CLOSED WATERS. |
| from USFS Rd. 740 to Clear Lake Dam | | |
| All species | | CLOSED WATERS. |
| from Clear Lake upstream | | |
| All species | | Selective gear rules. |
| All game fish | Sat. before Memorial Day-Aug. 15 | Statewide min. size/daily limit. |
| all tributaries | | |
| All species | | Selective gear rules. |
| All game fish | Sat. before Memorial Day-Aug. 15 | Statewide min. size/daily limit. |

(Continued on next page)

| SPECIES | DATE | ADDITIONAL RULES |
|---|----------------------------------|--|
| TIETON RIVER, SOUTH FORK - YAKIMA CO. | | |
| from the bridge on USFS Rd.1200 to bridge on USFS Rd. 1070 | | |
| All species | | CLOSED WATERS. |
| TILlicum CREEK - CHELAN CO. | | |
| from mouth to the intersection of USFS 5800 and USFS 5808 (upstream 2.25 miles) | | |
| All species | | CLOSED WATERS. |
| from the intersection of USFS 5800 and USFS 5808 upstream including all tributaries | | |
| All game fish | Sat. before Memorial Day-Oct. 31 | Statewide min. size/daily limit. Selective gear rules. |
| TILTON RIVER - LEWIS CO. | | |
| from mouth to West Fork CRC (571) | | |
| All species | | Closed to all angling within posted "Closed Waters" signs around the adult fish release sites. |
| | Sept. 1-Oct. 31 | Anti-snagging rule. Night closure. |
| Trout | Year-round | Statewide min. size/daily limit. Except: Release wild cutthroat trout and wild rainbow trout. |
| Other game fish | Year-round | Statewide min. size/daily limit. |
| Salmon | Year-round | Min. size 12". Daily limit 6 including no more than 2 adults. Release all salmon other than hatchery coho. |
| TILTON RIVER FORKS - LEWIS CO. | | |
| includes East, West, North, and South Forks CRC (571) | | |
| All species | | Selective gear rules. |
| All game fish | Sat. before Memorial Day-Oct. 31 | Statewide min. size/daily limit. |
| TOUCHET RIVER - WALLA WALLA CO. | | |
| from mouth to the confluence of North and South Forks CRC (657) | | |
| Steelhead (hatchery) | Sat. before Memorial Day-July 31 | Statewide min. size/daily limit. Barbless hooks required. |
| | Aug. 1-Apr. 15 | Min. size 20". Daily limit 3. Barbless hooks required. |
| Other game fish | Sat. before Memorial Day-Oct. 31 | Statewide min. size/daily limit. |
| | Nov. 1-Apr. 15 | Catch-and-release. |
| TOUCHET RIVER FORKS - COLUMBIA CO. | | |
| North and South Forks upstream including both forks, Robinson Fork and Wolf Fork CRC (657) | | |
| All species | | Selective gear rules. |
| All game fish | Sat. before Memorial Day-Aug. 31 | Statewide min. size/daily limit. |
| TOUCHET RIVER TRIBUTARIES - COLUMBIA/WALLA WALLA CO. | | |
| all tributaries except North Fork, South Fork, Robinson Fork, and Wolf Fork | | |
| All species | | CLOSED WATERS. |
| TOUTLE RIVER - COWLITZ CO. | | |
| from mouth to forks CRC (573) | | |
| Trout | Sat. before Memorial Day-Mar. 15 | Min. size 14". Daily limit 2. |
| Other game fish | Sat. before Memorial Day-Mar. 15 | Statewide min. size/daily limit. |
| Salmon | Aug. 1-Nov. 30 | Min. size 12". Daily limit 6. Up to 3 adults including no more than 1 Chinook may be retained. Release all salmon other than hatchery Chinook and hatchery coho. |
| TOUTLE RIVER TRIBUTARIES - COWLITZ CO. | | |
| Toutle River tributaries (unless otherwise listed) CRC (573) | | |
| All species | Sat. before Memorial Day-Oct. 31 | Selective gear rules. |
| Trout | Sat. before Memorial Day-Oct. 31 | Statewide min. size/daily limit. Except: Release wild trout. |
| Other game fish | Sat. before Memorial Day-Oct. 31 | Statewide min. size/daily limit. |
| TOUTLE RIVER, NORTH FORK - COWLITZ CO. | | |
| from mouth (confluence with South Fork) to the mouth of the Green River CRC (575) | | |
| All species | Sat. before Memorial Day-July 31 | Selective gear rules, except barbed hooks are allowed. |
| | Sept. 1-Oct. 15 | Night closure. Anti-snagging rule. |
| | Dec. 1-Mar. 15 | Selective gear rules, except barbed hooks are allowed. |
| Trout | Sat. before Memorial Day-Mar. 15 | Statewide min. size/daily limit. Except: release cut-throat trout and wild rainbow trout. |

(Continued on next column)

| SPECIES | DATE | ADDITIONAL RULES |
|---|----------------------------------|--|
| Other game fish | Sat. before Memorial Day-Mar. 15 | Statewide min. size/daily limit. |
| Salmon | Aug. 1-Nov. 30 | Min. size 12". Daily limit 6. Up to 3 adults including no more than 1 Chinook may be retained. Release all salmon other than hatchery Chinook and hatchery coho. |
| from mouth of the Green River to posted markers downstream of the fish collection facility CRC (575) | | |
| All species | Sat. before Memorial Day-July 31 | Selective gear rules, except barbed hooks are allowed. |
| | Dec. 1-Mar. 15 | Selective gear rules, except barbed hooks are allowed. |
| Trout | Sat. before Memorial Day-Mar. 15 | Statewide min. size/daily limit. Except: release cut-throat trout and wild rainbow trout. |
| Other game fish | Sat. before Memorial Day-Mar. 15 | Statewide min. size/daily limit. |
| Salmon | Aug. 1-Nov. 30 | Min. size 12". Daily limit 6 including no more than 1 adult. Release all salmon other than hatchery Chinook and hatchery coho. |
| from the posted deadline downstream of the fish collection facility upstream and tributaries | | |
| All species | | CLOSED WATERS. |
| TOUTLE RIVER, NORTH FORK TRIBUTARIES - COWLITZ CO. | | |
| from mouth to the posted deadline below the fish collection facility unless otherwise listed CRC (575) | | |
| All species | | Selective gear rules. |
| Trout | Sat. before Memorial Day-Oct. 31 | Statewide min. size/daily limit. Except: release cut-throat trout and wild rainbow trout. |
| Other game fish | Sat. before Memorial Day-Oct. 31 | Statewide min. size/daily limit. |
| TOUTLE RIVER, SOUTH FORK - COWLITZ CO. | | |
| from mouth to 4700 Rd. Bridge CRC (577) | | |
| All species | Apr. 16-Fri. before Memorial Day | Selective gear rules, except barbed hooks are allowed. |
| | Dec. 1-Mar. 15 | Selective gear rules, except barbed hooks are allowed. |
| Trout | Apr. 16-Fri. before Memorial Day | Catch-and-release. |
| | Sat. before Memorial Day-Mar. 15 | Min. size 14". Daily limit 2. |
| Steelhead (hatchery) | Apr. 16-Mar. 15 | Min. size 20". Daily limit 3. |
| Other game fish | Apr. 16-Mar. 15 | Statewide min. size/daily limit. |
| Salmon | Aug. 1-Nov. 30 | Min. size 12". Daily limit 6 including no more than 2 adults. Release all salmon other than hatchery Chinook and hatchery coho. |
| from 4700 Rd. Bridge upstream CRC (577) | | |
| All species | Dec. 1-Mar. 15 | Selective gear rules, except barbed hooks are allowed. |
| Trout | Sat. before Memorial Day-Mar. 15 | Min. size 14". Daily limit 2. |
| Steelhead (hatchery) | Sat. before Memorial Day-Mar. 15 | Min. size 20". Daily limit 3. |
| Other game fish | Sat. before Memorial Day-Mar. 15 | Statewide min. size/daily limit. |
| Salmon | Aug. 1-Nov. 30 | Min. size 12". Daily limit 6 including no more than 2 adults. Release all salmon other than hatchery Chinook and hatchery coho. |
| TUCANNON RIVER - COLUMBIA/GARFIELD CO. | | |
| from mouth upstream to Tucannon Hatchery Rd. Bridge CRC (653) | | |
| All species | | Barbless hooks required (salmon and steelhead only). |
| Steelhead (hatchery) | Sat. before Memorial Day-July 31 | Statewide min. size/daily limit. |
| | Aug. 1-Apr. 15 | Min. size 20". Daily limit 3. |
| Other game fish | Sat. before Memorial Day-Oct. 31 | Statewide min. size/daily limit. |
| | Nov. 1-Apr. 15 | Catch-and-release. |
| from Tucannon Hatchery Bridge upstream to 500' above the Rainbow Lake intake | | |
| All species | | CLOSED WATERS. |
| from 500' above Rainbow Lake intake to Cow Camp Bridge CRC (653) | | |
| All species | | Selective gear rules. |

(Continued on next page)

COLUMBIA BASIN RIVERS SPECIAL RULES

| SPECIES | DATE | ADDITIONAL RULES |
|--|--|--|
| All game fish | Sat. before Memorial Day-Aug. 31 | Statewide min. size/daily limit. |
| from Cow Camp Bridge upstream | | |
| All species | | CLOSED WATERS. |
| TUCANNON RIVER TRIBUTARIES - COLUMBIA/GARFIELD CO. | | |
| all tributaries except Pataha Creek | | |
| All species | | CLOSED WATERS. |
| TWENTYMILE CREEK - OKANOGAN CO. | | |
| from mouth upstream to falls | | |
| All species | | CLOSED WATERS. |
| TWISP RIVER - OKANOGAN CO. | | |
| from mouth to War Creek. | | |
| All species | | Selective gear rules. |
| All game fish | Sat. before Memorial Day-Aug. 15 | Catch-and-release. |
| tributaries from War Creek upstream except North Creek and North Fork Twisp River | | |
| All species | | Internal combustion motors prohibited. Selective gear rules. |
| All game fish | Sat. before Memorial Day-Oct. 31 | Catch-and-release. |
| from War Creek upstream | | |
| All species | | CLOSED WATERS. |
| TWISP RIVER, NORTH FORK - OKANOGAN CO. | | |
| from mouth to falls including tributaries | | |
| All species | | CLOSED WATERS. |
| UMTANUM CREEK - KITTITAS/YAKIMA CO. | | |
| All species | | Selective gear rules. |
| All game fish | Sat. before Memorial Day-Oct. 31 | Statewide min. size/daily limit. |
| UNION CREEK - YAKIMA CO. | | |
| from mouth to falls | | |
| All species | | CLOSED WATERS. |
| WALLA WALLA RIVER - WALLA WALLA CO. | | |
| from mouth to Washington/Oregon state line CRC (659) | | |
| All species | | Barbless hooks required (salmon and steelhead only). |
| Trout | Sat. before Memorial Day-Oct. 31 | Statewide min. size/daily limit. |
| Steelhead (hatchery) | Sat. before Memorial Day-July 31 Aug. 1-Apr. 15 | Statewide min. size/daily limit. Min. size 20". Daily limit 3. |
| Other game fish | Year-round | Statewide min. size/daily limit. |
| WALLA WALLA RIVER TRIBUTARIES - WALLA WALLA CO. | | |
| from mouth to Washington/Oregon stateline all tributaries except Touchet River and Mill Creek | | |
| All species | | CLOSED WATERS. |
| WASHOUGAL RIVER - CLARK CO. | | |
| from mouth (a line projected from the James River pump house across the Washougal River to the east end of the Hwy. 14 Bridge) to the boat ramp at the WDFW County Line Access Site CRC (667) | | |
| All species | | Night closure. |
| | Apr. 16-Fri. before Memorial Day | Selective gear rules, except barbed hooks are allowed. |
| | July 1-Oct. 31 | Anti-snagging rule. |
| | Year-round | CLOSED WATERS - from 1,000' (or posted markers) below to 200' above the temporary weir when the weir is installed in the river. |
| All game fish | Mar. 16-Apr. 15 | Closed. |
| Trout | Apr. 16-Fri. before Memorial Day Sat. before Memorial Day-Mar. 15 | Catch-and-release. Min. size 14". Daily limit 2. |
| Steelhead (hatchery) | Apr. 16-Mar. 15 | Min. size 20". Daily limit 3. |
| Other game fish | Apr. 16-Mar. 15 | Statewide min. size/daily limit. |
| Salmon | Aug. 1-Dec. 31 | Min. size 12". Daily limit 6. Up to 3 adults including no more than 2 Chinook may be retained. Release all salmon other than hatchery Chinook and hatchery coho. |

(Continued on next column)

| SPECIES | DATE | ADDITIONAL RULES |
|---|--|---|
| from the boat ramp at the WDFW County Line Access Site to the bridge at Salmon Falls CRC (668) | | |
| All species | Year-round | CLOSED WATERS - from 1,000' (or posted markers) below to 200' above the temporary weir when the weir is installed in the river. |
| | Aug. 1-Oct. 31 | Anti-snagging rule. Night closure. |
| Trout | Sat. before Memorial Day-Mar. 15 | Min. size 14". Daily limit 2. |
| Steelhead (hatchery) | Sat. before Memorial Day-Mar. 15 | Min. size 20". Daily limit 3. |
| Other game fish | Sat. before Memorial Day-Mar. 15 | Statewide min. size/daily limit. |
| Salmon | Aug. 1-Dec. 31 | Min. size 12". Daily limit 6. Up to 3 adults including no more than 2 Chinook may be retained. Release all salmon other than hatchery Chinook and hatchery coho. |
| from the bridge at Salmon Falls upstream | | |
| All species | | CLOSED WATERS. |
| WASHOUGAL RIVER, WEST (NORTH) FORK - SKAMANIA CO. | | |
| from mouth to water intake at WDFW Hatchery. | | |
| All species | | CLOSED WATERS. |
| from water intake at WDFW Hatchery upstream CRC (665) | | |
| Trout | Sat. before Memorial Day-Mar. 15 | Min. size 14". Daily limit 2. |
| Steelhead (hatchery) | Sat. before Memorial Day-Mar. 15 | Min. size 20". Daily limit 3. |
| Other game fish | Sat. before Memorial Day-Mar. 15 | Statewide min. size/daily limit. |
| Salmon | Aug. 1-Dec. 31 | Min. size 12". Daily limit 6 including no more than 2 adults. Release all salmon other than hatchery Chinook and hatchery coho. |
| WENAH RIVER TRIBUTARIES - COLUMBIA CO. | | |
| (in Washington) CRC (665) | | |
| All species | | Selective gear rules. |
| All game fish | Sat. before Memorial Day-Aug. 31 | Statewide min. size/daily limit. |
| WENAS CREEK - KITTITAS/YAKIMA CO. | | |
| from mouth to Wenas Lake and all tributaries. | | |
| All species | | Selective gear rules. |
| All game fish | Sat. before Memorial Day-Oct. 31 | Statewide min. size/daily limit. |
| WENATCHEE RIVER - CHELAN CO. | | |
| from mouth upstream to Icicle Rd. Bridge CRC (674) | | |
| All game fish | Year-round | Closed. |
| from Icicle Rd. Bridge upstream to Wenatchee Lake | | |
| All species | | CLOSED WATERS. |
| WHITE RIVER - CHELAN CO. | | |
| from mouth to White River Falls and tributaries, except Napeequa River | | |
| All species | | CLOSED WATERS. |
| WHITE SALMON RIVER - KLIKITAT/SKAMANIA CO. | | |
| from mouth (BNSF Railroad Bridge) to County Rd. Bridge below the former location of the powerhouse CRC (508) | | |
| All species | July 1-Oct. 31 Aug. 1-Dec. 31 | Night closure for salmon and steelhead fishing only. Anti-snagging rule. |
| Trout | Year-round | Statewide min. size/daily limit. Except: Release wild cutthroat trout and wild rainbow trout. |
| Other game fish | Year-round | Statewide min. size/daily limit. |
| Salmon and hatchery steelhead | Apr. 1-June 30 July 1-July 31 Aug. 1-Oct. 31 Nov. 1-Mar. 31 | Min. size 12". Daily limit 2 salmon or 2 hatchery steelhead or 1 of each. Release wild Chinook. Min. size 12". Daily limit 2 salmon. Release wild Chinook. Closed to fishing for or retaining steelhead. Min. size 12". Daily limit 6 salmon including no more than 2 adults. Release all salmon other than hatchery Chinook and hatchery coho. Closed to fishing for or retaining steelhead. Min. size 12". Daily limit 6 including no more than 2 adult salmon or 2 hatchery steelhead or 1 of each. Release all salmon other than hatchery Chinook and hatchery coho. |

(Continued on next page)

| SPECIES | DATE | ADDITIONAL RULES |
|---|----------------------------------|--|
| from County Rd. Bridge below the former location of the powerhouse to 400' below Big Brother Falls (river mile 16) CRC (508) | | |
| All species | | Selective gear rules, except barbed hooks are allowed. |
| Trout | Sat. before Memorial Day-Oct. 31 | Statewide min. size/daily limit. Except: Release wild cutthroat trout and wild rainbow trout. |
| Other game fish | Sat. before Memorial Day-Oct. 31 | Statewide min. size/daily limit. |
| Salmon and hatchery steelhead | Sat. before Memorial Day-July 31 | Min. size 12". Daily limit 2 salmon or 2 hatchery steelhead or 1 of each. Release all salmon other than hatchery salmon. |
| | Aug. 1-Oct. 31 | Min. size 12". Daily limit 6 including no more than 2 adult salmon or 2 hatchery steelhead or 1 of each. Release all salmon other than hatchery salmon. |
| from Big Brother Falls downstream 400' | | |
| All species | | CLOSED WATERS. |
| WHITEPINE CREEK - CHELAN CO. | | |
| from mouth to Whitepine Creek Falls (1 mile upstream of mouth) | | |
| All species | | CLOSED WATERS. |
| WILSON CREEK - KITTITAS CO. | | |
| from BNSF RR Bridge upstream | | |
| All species | | Selective gear rules. |
| All game fish | Sat. before Memorial Day-Oct. 31 | Statewide min. size/daily limit. |
| WIND RIVER - SKAMANIA CO. | | |
| from boundary line markers at mouth to Hwy. 14 Bridge CRC (680) | | |
| All species | Mar. 16-June 30 | Night closure. Each angler aboard a vessel may deploy salmon/steelhead angling gear until the daily salmon/steelhead limit for all anglers aboard has been achieved. Anglers may fish with 2 poles for salmon and steelhead with 2-Pole Endorsement. |
| | July 1-Oct. 31 | Night closure for salmon and steelhead fishing only. |
| | Aug. 1-Oct. 31 | Anti-snagging rule. |
| Trout | Year-round | Statewide min. size/daily limit. Except: release cutthroat trout and wild rainbow trout. |
| Other game fish | Year-round | Statewide min. size/daily limit. |
| Salmon and hatchery steelhead | Mar. 16-June 30 | Min. size 12". Daily limit 6 including no more than 2 adult salmon or 2 hatchery steelhead or 1 of each. Release wild Chinook and wild coho. |
| | July 1-Sept. 30 | Min. size 12". Daily limit 6 salmon including no more than 2 adults. Release wild Chinook and wild coho. Closed to fishing for or retaining steelhead. |
| | Oct. 1-Oct. 31 | Min. size 12". Daily limit 6 salmon including no more than 2 adults. Release wild coho. Closed to fishing for or retaining steelhead. |
| | Nov. 1-Mar. 15 | Daily limit 3 hatchery steelhead. Release all salmon. |
| from Hwy. 14 Bridge to 400' downstream of Shipherd Falls fish ladder CRC (679) | | |
| All species | Mar. 16-June 30 | Night closure. |
| | May 1-June 30 | Anti-snagging rule. |
| | July 1-Oct. 31 | Night closure for salmon and steelhead fishing only. |
| | Aug. 1-Oct. 31 | Anti-snagging rule. |
| Trout | Year-round | Statewide min. size/daily limit. Except: release cutthroat trout and wild rainbow trout. |
| Other game fish | Year-round | Statewide min. size/daily limit. |
| Salmon and hatchery steelhead | Mar. 16-June 30 | Min. size 12". Daily limit 6 including no more than 2 adult salmon or 2 hatchery steelhead or 1 of each. Release wild Chinook and wild coho. |
| | July 1-Oct. 31 | Min. size 12". Daily limit 6 salmon including no more than 2 adults. Release wild Chinook and wild coho. Closed to fishing for or retaining steelhead. |
| | Nov. 1-Mar. 15 | Min. size 20". Daily limit 3 hatchery steelhead. Release all salmon. |
| from 400' below to 100' above Shipherd Falls fish ladder | | |
| All species | | CLOSED WATERS. |

(Continued on next column)

| SPECIES | DATE | ADDITIONAL RULES |
|--|------------------|--|
| from 100' above Shipherd Falls to 400' below Coffer Dam (at river mile 2.93, -121.812619, 45.745576) CRC (677) | | |
| All species | | Night closure. Anti-snagging rule. |
| | Sept. 16-Nov. 30 | Selective gear rules, except barbed hooks are allowed. |
| All game fish | Sept. 16-Nov. 30 | Catch-and-release. |
| Salmon and hatchery steelhead | May 1-June 30 | Min. size 12". Daily limit 6 including no more than 2 adult salmon or 2 hatchery steelhead or 1 of each. |
| from 400' below to 100' above Coffer Dam (at river mile 2.93, -121.812619, 45.745576) | | |
| All species | | CLOSED WATERS. |
| from 100' above Coffer Dam to 800 yards downstream of Carson National Fish Hatchery CRC (677) | | |
| All species | | Anti-snagging rule. Night closure. |
| | Sept. 16-Nov. 30 | Selective gear rules, except barbed hooks are allowed. |
| All game fish | Sept. 16-Nov. 30 | Catch-and-release. |
| Salmon and hatchery steelhead | May 1-June 30 | Min. size 12". Daily limit 6 including no more than 2 adult salmon or 2 hatchery steelhead or 1 of each. |
| from 800 yards downstream of Carson National Fish Hatchery to Moore Bridge | | |
| All species | | Selective gear rules, except barbed hooks are allowed. |
| All game fish | Sept. 16-Nov. 30 | Catch-and-release. |
| from Moore Bridge upstream | | |
| All species | | CLOSED WATERS. |
| WIND RIVER TRIBUTARIES - SKAMANIA CO. | | |
| All species | | CLOSED WATERS. |
| WOLF CREEK - OKANOGAN CO. | | |
| All species | | CLOSED WATERS. |
| YAKIMA RIVER - BENTON CO. | | |
| from mouth (Hwy. 240 Bridge) to 400' downstream of Horn Rapids (Wanawish) Dam CRC (690) | | |
| All species | | Chumming permitted. Two-Pole allowed. Barbless hooks required (salmon and steelhead only). |
| Trout | Mar. 1-Oct. 31 | Catch-and-release. |
| Other game fish | Mar. 1-Oct. 31 | Statewide min. size/daily limit. |
| Salmon | Sept. 15-Oct. 31 | Min. size 12". Night closure. Daily limit 6 including no more than 2 adults. Release all salmon other than Chinook and Coho. |
| from 400' downstream of Horn Rapids (Wanawish) Dam to Horn Rapids Dam | | |
| All species | | CLOSED WATERS. |
| from Horn Rapids Dam to 200' downstream of the USBR Chandler Powerhouse CRC (690) | | |
| All species | | Two-Pole allowed. Barbless hooks required (salmon and steelhead only). Chumming permitted. |
| Trout | Mar. 1-Oct. 31 | Catch-and-release. |
| Other game fish | Mar. 1-Oct. 31 | Statewide min. size/daily limit. |
| Salmon | Sept. 15-Oct. 31 | Min. size 12". Night closure. Daily limit 6 including no more than 2 adults. Release all salmon other than Chinook and Coho. |
| from 200' downstream of the USBR Chandler Powerhouse to 200' upstream of the USBR Chandler Powerhouse CRC (690) | | |
| All species | | Two-Pole allowed. Barbless hooks required for steelhead. Chumming permitted. |
| | Sept. 1-Oct. 31 | CLOSED WATERS. |
| Trout | Mar. 1-Aug. 31 | Catch-and-release. |
| Other game fish | Mar. 1-Aug. 31 | Statewide min. size/daily limit. |
| from 200' upstream of the USBR Chandler Powerhouse to the downstream side of the westbound I-82 Bridge at Prosser CRC (690) | | |
| All species | | Chumming permitted. Two-Pole allowed. Barbless hooks required (salmon and steelhead only). |
| Trout | Mar. 1-Oct. 31 | Catch-and-release. |
| Other game fish | Mar. 1-Oct. 31 | Statewide min. size/daily limit. |
| Salmon | Sept. 15-Oct. 31 | Min. size 12". Night closure. Daily limit 6 including no more than 2 adults. Release all salmon other than Chinook and Coho. |

(Continued on next page)

| SPECIES | DATE | ADDITIONAL RULES |
|---|----------------------------------|---|
| from the downstream side of the westbound I-82 Bridge in Prosser to the Grant Ave. Bridge in Prosser CRC (690) | | |
| All species | | Chumming permitted. Barbless hooks required (salmon and steelhead only). Two-Pole allowed. |
| | Sept. 15-Nov. 15 | Fishing from any floating device prohibited. |
| Trout | Mar. 1-Oct. 31 | Catch-and-release. |
| Other game fish | Mar. 1-Oct. 31 | Statewide min. size/daily limit. |
| Salmon | Sept. 15-Nov. 15 | Min. size 12". Daily limit 6 including no more than 2 adults. Release all salmon other than Chinook and Coho. |
| from Grant Ave. Bridge in Prosser to Prosser Dam | | |
| All species | | CLOSED WATERS. |
| from Prosser Dam to Hwy. 223 Bridge CRC (690) | | |
| All species | | Barbless hooks required for steelhead. |
| Trout | Mar. 1-Oct. 31 | Catch-and-release. |
| Other game fish | Mar. 1-Oct. 31 | Statewide min. size/daily limit. |
| from Hwy. 223 Bridge to 400' downstream of Sunnyside (Parker) Dam CRC (690) | | |
| All species | Sat. before Memorial Day-Oct. 31 | Selective gear rules. |
| Trout | Sat. before Memorial Day-Oct. 31 | Min. size 14". Daily limit 2. |
| Whitefish | Dec. 1-Last Day of Feb. | Statewide min. size/daily limit. Whitefish gear rules. Open for whitefish only. |
| Other game fish | Sat. before Memorial Day-Oct. 31 | Statewide min. size/daily limit. |
| from 400' downstream of Sunnyside (Parker) Dam to the Dam | | |
| All species | | CLOSED WATERS. |
| from Sunnyside (Parker) Dam to the Yakima Ave.-Terrace Heights Bridge CRC (690) | | |
| All species | Sat. before Memorial Day-Oct. 31 | Selective gear rules. |
| Trout | Sat. before Memorial Day-Oct. 31 | Min. size 14". Daily limit 2. |
| Whitefish | Dec. 1-Last Day of Feb. | Statewide min. size/daily limit. Whitefish gear rules. Open for whitefish only. |
| Other game fish | Sat. before Memorial Day-Oct. 31 | Statewide min. size/daily limit. |
| from Yakima Ave.-Terrace Heights Bridge in Yakima upstream 400' | | |
| All species | | CLOSED WATERS. |
| from 400' upstream of Yakima Ave.-Terrace Heights Bridge in Yakima to 3,500' downstream of Roza Dam CRC (690) | | |
| All species | Sat. before Memorial Day-Oct. 31 | Selective gear rules. |
| Trout | Sat. before Memorial Day-Oct. 31 | Min. size 14". Daily limit 2. |

(Continued on next column)

| SPECIES | DATE | ADDITIONAL RULES |
|--|----------------------------------|--|
| Whitefish | Dec. 1-Last Day of Feb. | Statewide min. size/daily limit. Whitefish gear rules. Open for whitefish only. |
| Other game fish | Sat. before Memorial Day-Oct. 31 | Statewide min. size/daily limit. |
| from 3500' downstream of Roza Dam to Roza Dam | | |
| All species | | CLOSED WATERS. |
| from Roza Dam to US Bureau of Reclamation restricted area signs CRC (690) | | |
| All species | | Internal combustion motors prohibited. |
| Trout | Year-round | Selective gear rules. Catch-and-release. |
| Whitefish | Dec. 1-Last Day of Feb. | Statewide min. size/daily limit. Whitefish gear rules. |
| Other game fish | Year-round | Statewide min. size/daily limit. Selective gear rules. |
| from the US Bureau of Reclamation restricted areas signs at Roza Dam upstream to the boat launch ramp on the Roza access area (approx. 1.3 river miles) CRC (690) | | |
| Trout | Year-round | Catch-and-release. Selective gear rules. |
| Whitefish | Dec. 1-Last Day of Feb. | Statewide min. size/daily limit. Whitefish gear rules. |
| Other game fish | Year-round | Statewide min. size/daily limit. Selective gear rules. |
| from the boat launch ramp on the Roza Access Area to 400' below Easton Dam; including the portion of Wilson Creek from the mouth upstream to the BNSF Railroad Bridge CRC (690) | | |
| All species | | Internal combustion motors prohibited. |
| Trout | Year-round | Selective gear rules. Catch-and-release. |
| Whitefish | Dec. 1-Last Day of Feb. | Statewide min. size/daily limit. Whitefish gear rules. |
| Other game fish | Year-round | Statewide min. size/daily limit. Selective gear rules. |
| from 400' downstream of Easton Dam to dam | | |
| All species | | CLOSED WATERS. |
| from Easton Dam to Keechelus Dam, including Easton Lake CRC (690) | | |
| All species | | Selective gear rules. |
| Trout | Sat. before Memorial Day-Oct. 31 | Statewide min. size/daily limit. Except: Release cut-throat trout and rainbow trout. |
| Other game fish | Sat. before Memorial Day-Oct. 31 | Statewide min. size/daily limit. |
| YELLOWJACKET CREEK - LEWIS/SKAMANIA CO. | | |
| tributary to Cispus River | | |
| All species | | Selective gear rules. |
| All game fish | Sat. before Memorial Day-Oct. 31 | Statewide min. size/daily limit. |

Since 2006 SEA Marine has provided top quality, comprehensive services for sailing and cruising vessels. We now offer Suzuki outboards and service and, through our partnership with Westside Marine, Stabicraft boats.



STABICRAFT

With Stabicraft's Life Ring Protection you can
ADVENTURE WITH CONFIDENCE®



**SEA
MARINE**
FULL SERVICE BOATYARD



**SUZUKI
MARINE**

Suzuki Marine, a leading innovator in marine power since 1965, offers a full range of technologically advanced outboards from the ultra-portable 2.5 hp to the flagship DF350 V6.



SEA...the difference.

Point Hudson • 419 Jackson St., Port Townsend • (360)385-4000 • seamarineco.com

Westside Lakes – Special Rules



UNLISTED LAKES, PONDS, AND RESERVOIRS

These waters offer year-round fishing opportunities and are regulated under the Statewide Freshwater Rules as listed on pages 23-25 with the following exceptions:

- seasonal waters listed under Lake Special Rules pages 79-91, and 92-100
- waters within tribal reservation lands
- waters within national park boundaries (not national forests)
- within boundaries of federal military installations

NOTE ABOUT LAKES

If a lake is owned by a municipality such as a city or county, they have the authority to implement restrictions such as Electric Motors Only, No Motors Allowed, Night Closure, etc. For more information regarding any of these possible restrictions, you may want to contact the County's Department of Parks & Recreation or Sheriff's office before fishing.

| SPECIES | DATE | ADDITIONAL RULES |
|---|--------------------------|--|
| ABERDEEN LAKE - GRAYS HARBOR CO. | | |
| All game fish | 4th Sat. in Apr.-Oct. 31 | Statewide min. size/daily limit. |
| AKL POND - KING CO. | | |
| Smallmouth bass | Year-round | No min. size. Daily limit 15. Only 1 over 14" may be retained. |
| Largemouth bass | Year-round | No min. size. Daily limit 10. Max. size 12", except 1 over 17" may be retained. |
| Channel catfish | Year-round | No min. size. Daily limit 10. |
| Walleye | Year-round | No min. size. Daily limit 16. Only 1 over 22" may be retained. |
| Other game fish | Year-round | Statewide min. size/daily limit. |
| ALDRICH LAKE - MASON CO. | | |
| All game fish | 4th Sat. in Apr.-Oct. 31 | Statewide min. size/daily limit. |
| ALEXANDER LAKE - KITSAP CO. | | |
| All species | | CLOSED WATERS. |
| AMERICAN LAKE - PIERCE CO. | | |
| All species | | Chumming permitted. |
| Kokanee | Year-round | No min. size. Combined daily limit of trout and kokanee is 5. |
| Trout | Year-round | No min. size. Combined daily limit of trout and kokanee is 5. |
| Other game fish | Year-round | Statewide min. size/daily limit. |
| ARMSTRONG LAKE - SNOHOMISH CO. | | |
| All game fish | 4th Sat. in Apr.-Oct. 31 | Statewide min. size/daily limit. |
| BAKER LAKE - WHATCOM CO. | | |
| CRC (825) | | |
| All species | | Chumming permitted. |
| Kokanee | 4th Sat. in Apr.-Oct. 31 | Min. size 8". Max. size 12". Daily limit 10. |
| Other game fish | 4th Sat. in Apr.-Oct. 31 | Statewide min. size/daily limit. |
| Salmon | July 12-Aug. 31 | Min. size 12". Daily limit 6. Release all salmon other than sockeye. Each angler aboard a vessel may deploy salmon angling gear until the salmon limit for all anglers aboard has been achieved. |
| 200' radius around pump discharge at the south end of lake | | |
| All species | | CLOSED WATERS. |
| BALLINGER LAKE - SNOHOMISH CO. | | |
| Smallmouth bass | Year-round | No min. size. Daily limit 15. Only 1 over 14" may be retained. |
| Largemouth bass | Year-round | No min. size. Daily limit 10. Max. size 12", except 1 over 17" may be retained. |
| Channel catfish | Year-round | No min. size. Daily limit 10. |
| Walleye | Year-round | No min. size. Daily limit 16. Only 1 over 22" may be retained. |
| Other game fish | Year-round | Statewide min. size/daily limit. |

(Continued on next column)









| SPECIES | DATE | ADDITIONAL RULES |
|--|--------------------------|---|
| BEAVER LAKE - SKAGIT CO. | | |
| Smallmouth bass | Year-round | No min. size. Daily limit 15. Only 1 over 14" may be retained. |
| Largemouth bass | Year-round | No min. size. Daily limit 10. Max. size 12", except 1 over 17" may be retained. |
| Channel catfish | Year-round | No min. size. Daily limit 10. |
| Walleye | Year-round | No min. size. Daily limit 16. Only 1 over 22" may be retained. |
| Other game fish | Year-round | Statewide min. size/daily limit. |
| BEAVER LAKE - CLALLAM CO. | | |
| All species | | Two-Pole not allowed. Selective gear rules. |
| All game fish | Year-round | Statewide min. size/daily limit. |
| BENSON LAKE - MASON CO. | | |
| All game fish | 4th Sat. in Apr.-Oct. 31 | Statewide min. size/daily limit. |
| BIG LAKE - SKAGIT CO. | | |
| Smallmouth bass | Year-round | No min. size. Daily limit 15. Only 1 over 14" may be retained. |
| Largemouth bass | Year-round | No min. size. Daily limit 10. Max. size 12", except 1 over 17" may be retained. |
| Channel catfish | Year-round | No min. size. Daily limit 10. |
| Walleye | Year-round | No min. size. Daily limit 16. Only 1 over 22" may be retained. |
| Other game fish | Year-round | Statewide min. size/daily limit. |
| Salmon | Year-round | Landlocked salmon rules. |
| BLACK LAKE - THURSTON CO. | | |
| Crappie | Year-round | Min. size 9". Daily limit 10. |
| Other game fish | Year-round | Statewide min. size/daily limit. |
| BLACKSMITH POND - MASON CO. | | |
| Smallmouth bass | Year-round | No min. size. Daily limit 15. Only 1 over 14" may be retained. |
| Largemouth bass | Year-round | No min. size. Daily limit 10. Max. size 12", except 1 over 17" may be retained. |
| Channel catfish | Year-round | No min. size. Daily limit 10. |
| Walleye | Year-round | No min. size. Daily limit 16. Only 1 over 22" may be retained. |
| Other game fish | Year-round | Statewide min. size/daily limit. |
| BLUE LAKE - COWLITZ CO. | | |
| All species | | Selective gear rules. Two-Pole not allowed. |
| All game fish | 4th Sat. in Apr.-Oct. 31 | Catch-and-release. |
| BOGACHIEL HATCHERY SOUTH POND - CLALLAM CO. | | |
| All species | | CLOSED WATERS. |
| BOSWORTH LAKE - SNOHOMISH CO. | | |
| Smallmouth bass | 4th Sat. in Apr.-Oct. 31 | No min. size. Daily limit 15. Only 1 over 14" may be retained. |
| Largemouth bass | 4th Sat. in Apr.-Oct. 31 | No min. size. Daily limit 10. Max. size 12", except 1 over 17" may be retained. |

(Continued on next page)





WESTSIDE LAKES – SPECIAL RULES

| SPECIES | DATE | ADDITIONAL RULES |
|--|--------------------------|---|
| Channel catfish | 4th Sat. in Apr.-Oct. 31 | No min. size. Daily limit 10. |
| Walleye | 4th Sat. in Apr.-Oct. 31 | No min. size. Daily limit 16. Only 1 over 22" may be retained. |
| Other game fish | 4th Sat. in Apr.-Oct. 31 | Statewide min. size/daily limit. |
| BOWERS LAKE - GRAYS HARBOR CO.  | | |
| Vance Creek Pond #1 | | |
| All species | | Two-Pole not allowed. Open for juvenile anglers, senior anglers and anglers with a disability who possess a designated harvester companion card only. |
| All game fish | Year-round | Statewide min. size/daily limit. |
| BRADLEY LAKE - PIERCE CO.  | | |
| All species | | Two-Pole not allowed. Open for juvenile anglers, senior anglers and anglers with a disability who possess a designated harvester companion card only. |
| All game fish | Year-round | Statewide min. size/daily limit. |
| BUCK LAKE - KITSAP CO.  | | |
| All game fish | 4th Sat. in Apr.-Oct. 31 | Statewide min. size/daily limit. |
| BUFFINGTON POND - KITSAP CO. | | |
| Smallmouth bass | Year-round | No min. size. Daily limit 15. Only 1 over 14" may be retained. |
| Largemouth bass | Year-round | No min. size. Daily limit 10. Max. size 12", except 1 over 17" may be retained. |
| Channel catfish | Year-round | No min. size. Daily limit 10. |
| Walleye | Year-round | No min. size. Daily limit 16. Only 1 over 22" may be retained. |
| Other game fish | Year-round | Statewide min. size/daily limit. |
| CADY LAKE - MASON CO.  | | |
| All species | | Two-Pole not allowed. Internal combustion motors prohibited. |
| All game fish | Year-round | Catch-and-release. Fly fishing only. |
| CAIN LAKE - WHATCOM CO.  | | |
| All game fish | 4th Sat. in Apr.-Oct. 31 | Statewide min. size/daily limit. |
| CALLIGAN LAKE - KING CO. | | |
| All species | | Unlawful to use lead weights or lead jigs measuring 1 1/2" or less along the longest axis. |
| All game fish | Year-round | Statewide min. size/daily limit. |
| CAMPBELL LAKE - SKAGIT CO.  | | |
| Grass carp | Year-round | No min. size. No daily limit. May also be taken by bow-and-arrow. |
| Other game fish | Year-round | Statewide min. size/daily limit. |
| CAPITOL LAKE - THURSTON CO. | | |
| All species | | CLOSED WATERS. |
| CARLISLE LAKE - LEWIS CO.  | | |
| All game fish | Year-round | Statewide min. size/daily limit. |
| Salmon | Year-round | Landlocked salmon rules. |
| CARNEY LAKE - KITSAP/PIERCE CO.  | | |
| All species | | Launching boats with internal combustion motors prohibited. |
| All game fish | 4th Sat. in Apr.-Oct. 31 | Statewide min. size/daily limit. |
| Salmon | 4th Sat. in Apr.-Oct. 31 | Landlocked salmon rules. |
| CARPENTER LAKE - KITSAP CO. | | |
| Smallmouth bass | Year-round | No min. size. Daily limit 15. Only 1 over 14" may be retained. |
| Largemouth bass | Year-round | No min. size. Daily limit 10. Max. size 12", except 1 over 17" may be retained. |
| Channel catfish | Year-round | No min. size. Daily limit 10. |
| Walleye | Year-round | No min. size. Daily limit 16. Only 1 over 22" may be retained. |
| Other game fish | Year-round | Statewide min. size/daily limit. |








(Continued on next column)

| SPECIES | DATE | ADDITIONAL RULES |
|--|--------------------------|---|
| CASCADE LAKE - SAN JUAN CO.  | | |
| All game fish | 4th Sat. in Apr.-Oct. 31 | Statewide min. size/daily limit. |
| CASES POND - PACIFIC CO.  | | |
| All species | | Two-Pole not allowed. Open for juvenile anglers, senior anglers and anglers with a disability who possess a designated harvester companion card only. |
| All game fish | Year-round | Statewide min. size/daily limit. |
| CASS POND - KING CO. | | |
| Smallmouth bass | Year-round | No min. size. Daily limit 15. Only 1 over 14" may be retained. |
| Largemouth bass | Year-round | No min. size. Daily limit 10. Max. size 12", except 1 over 17" may be retained. |
| Channel catfish | Year-round | No min. size. Daily limit 10. |
| Walleye | Year-round | No min. size. Daily limit 16. Only 1 over 22" may be retained. |
| Other game fish | Year-round | Statewide min. size/daily limit. |
| CASTLE LAKE - COWLITZ CO.  | | |
| All species | | Two-Pole not allowed. |
| All game fish | Year-round | Statewide min. size/daily limit. |
| CAVANAUGH LAKE - SKAGIT CO.  | | |
| All species | | Chumming permitted. |
| All game fish | Year-round | Statewide min. size/daily limit. |
| CHAIN LAKE - SNOHOMISH CO.  | | |
| All species | | Selective gear rules. |
| Trout | Year-round | Min. size 14". Daily limit 2. |
| Smallmouth bass | Year-round | No min. size. Daily limit 15. Only 1 over 14" may be retained. |
| Largemouth bass | Year-round | No min. size. Daily limit 10. Max. size 12", except 1 over 17" may be retained. |
| Channel catfish | Year-round | No min. size. Daily limit 10. |
| Walleye | Year-round | No min. size. Daily limit 16. Only 1 over 22" may be retained. |
| Other game fish | Year-round | Statewide min. size/daily limit. |
| CHAMBERS LAKE - PIERCE CO. | | |
| within Military reservation: contact Joint-Base Lewis/McCord at 253-967-6277 for a land use permit | | |
| All species | | Selective gear rules. Internal combustion motors prohibited. |
| Trout | Year-round | Statewide min. size/daily limit. Except: Release cut-throat trout and wild rainbow trout. |
| Smallmouth bass | Year-round | No min. size. Daily limit 15. Only 1 over 14" may be retained. |
| Largemouth bass | Year-round | No min. size. Daily limit 10. Max. size 12", except 1 over 17" may be retained. |
| Channel catfish | Year-round | No min. size. Daily limit 10. |
| Walleye | Year-round | No min. size. Daily limit 16. Only 1 over 22" may be retained. |
| Other game fish | Year-round | Statewide min. size/daily limit. |
| CLEAR LAKE - SKAGIT CO.  | | |
| Smallmouth bass | Year-round | No min. size. Daily limit 15. Only 1 over 14" may be retained. |
| Largemouth bass | Year-round | No min. size. Daily limit 10. Max. size 12", except 1 over 17" may be retained. |
| Channel catfish | Year-round | No min. size. Daily limit 10. |
| Walleye | Year-round | No min. size. Daily limit 16. Only 1 over 22" may be retained. |
| Other game fish | Year-round | Statewide min. size/daily limit. |
| CLEAR LAKE - THURSTON CO.  | | |
| All game fish | 4th Sat. in Apr.-Oct. 31 | Statewide min. size/daily limit. |
| CLEAR LAKE - PIERCE CO.  | | |
| All species | | Chumming permitted. |
| All game fish | 4th Sat. in Apr.-Oct. 31 | Statewide min. size/daily limit. |

(Continued on next page)

| SPECIES | DATE | ADDITIONAL RULES |
|---|--------------------------|--|
| COLDWATER LAKE - COWLITZ/SKAMANIA CO.  | | |
| Limited access available: contact National Volcanic Monument Headquarters 360-449-7800 or 360-274-2114, for specific information | | |
| All species | | Selective gear rules. Two-Pole not allowed. CLOSED WATERS - all inlet and outlet streams. |
| Trout | Year-round | Min. size 18". Daily limit 1. |
| Other game fish | Year-round | Statewide min. size/daily limit. |
| COTTAGE CREEK SOUTH POND - KING CO. | | |
| Smallmouth bass | Year-round | No min. size. Daily limit 15. Only 1 over 14" may be retained. |
| Largemouth bass | Year-round | No min. size. Daily limit 10. Max. size 12", except 1 over 17" may be retained. |
| Channel catfish | Year-round | No min. size. Daily limit 10. |
| Walleye | Year-round | No min. size. Daily limit 16. Only 1 over 22" may be retained. |
| Other game fish | Year-round | Statewide min. size/daily limit. |
| COTTAGE LAKE - KING CO. | | |
| Smallmouth bass | 4th Sat. in Apr.-Oct. 31 | No min. size. Daily limit 15. Only 1 over 14" may be retained. |
| Largemouth bass | 4th Sat. in Apr.-Oct. 31 | No min. size. Daily limit 10. Max. size 12", except 1 over 17" may be retained. |
| Channel catfish | 4th Sat. in Apr.-Oct. 31 | No min. size. Daily limit 10. |
| Walleye | 4th Sat. in Apr.-Oct. 31 | No min. size. Daily limit 16. Only 1 over 22" may be retained. |
| Other game fish | 4th Sat. in Apr.-Oct. 31 | Statewide min. size/daily limit. |
| COUNTY LINE PONDS - SKAGIT CO. | | |
| All species | | CLOSED WATERS. |
| CRABAPPLE LAKE - SNOHOMISH CO.  | | |
| All game fish | 4th Sat. in Apr.-Oct. 31 | Statewide min. size/daily limit. |
| CRANBERRY LAKE - MASON CO. | | |
| Smallmouth bass | Year-round | No min. size. Daily limit 15. Only 1 over 14" may be retained. |
| Largemouth bass | Year-round | No min. size. Daily limit 10. Max. size 12", except 1 over 17" may be retained. |
| Channel catfish | Year-round | No min. size. Daily limit 10. |
| Walleye | Year-round | No min. size. Daily limit 16. Only 1 over 22" may be retained. |
| Other game fish | Year-round | Statewide min. size/daily limit. |
| CRESCENT LAKE - PIERCE CO.  | | |
| All game fish | 4th Sat. in Apr.-Oct. 31 | Statewide min. size/daily limit. |
| CROCKER LAKE - JEFFERSON CO. | | |
| All game fish | Year-round | Statewide min. size/daily limit. Except: CLOSED to trout fishing. |
| CUSHMAN LAKE - MASON CO.  | | |
| All species | | No fishing for or retention of salmon allowed. Refer to statewide rules. Two-Pole not allowed. |
| Kokanee | Year-round | Min. size 8". Max. size 18". Daily limit 10. |
| Smallmouth bass | Year-round | No min. size. Daily limit 15. Only 1 over 14" may be retained. |
| Largemouth bass | Year-round | No min. size. Daily limit 10. Max. size 12", except 1 over 17" may be retained. |
| Channel catfish | Year-round | No min. size. Daily limit 10. |
| Walleye | Year-round | No min. size. Daily limit 16. Only 1 over 22" may be retained. |
| Other game fish | Year-round | Statewide min. size/daily limit. |
| DAMON LAKE - GRAYS HARBOR CO. | | |
| Smallmouth bass | Year-round | No min. size. Daily limit 15. Only 1 over 14" may be retained. |
| Largemouth bass | Year-round | No min. size. Daily limit 10. Max. size 12", except 1 over 17" may be retained. |

(Continued on next column)

| SPECIES | DATE | ADDITIONAL RULES |
|---|--------------------------|--|
| Channel catfish | Year-round | No min. size. Daily limit 10. |
| Walleye | Year-round | No min. size. Daily limit 16. Only 1 over 22" may be retained. |
| Other game fish | Year-round | Statewide min. size/daily limit. |
| DE COURSEY POND - PIERCE CO.  | | |
| All species | | Open for juvenile anglers, senior anglers and anglers with a disability who possess a designated harvester companion card only. Two-Pole not allowed. |
| All game fish | 4th Sat. in Apr.-Oct. 31 | Statewide min. size/daily limit. |
| DEER LAKE - MASON CO. | | |
| All game fish | 4th Sat. in Apr.-Oct. 31 | Statewide min. size/daily limit. |
| DEER LAKE - ISLAND CO.  | | |
| All game fish | 4th Sat. in Apr.-Oct. 31 | Statewide min. size/daily limit. |
| DEVEREAUX LAKE - MASON CO.  | | |
| All game fish | 4th Sat. in Apr.-Oct. 31 | Statewide min. size/daily limit. |
| DIABLO LAKE - WHATCOM CO.  | | |
| All species | | Two-Pole not allowed. |
| All game fish | Year-round | Statewide min. size/daily limit. |
| DICKEY LAKE - CLALLAM CO.  | | |
| All species | | Two-Pole not allowed. |
| Smallmouth bass | Year-round | No min. size. Daily limit 15. Only 1 over 14" may be retained. |
| Largemouth bass | Year-round | No min. size. Daily limit 10. Max. size 12", except 1 over 17" may be retained. |
| Channel catfish | Year-round | No min. size. Daily limit 10. |
| Walleye | Year-round | No min. size. Daily limit 16. Only 1 over 22" may be retained. |
| Other game fish | Year-round | Statewide min. size/daily limit. |
| DON LAKE - MASON CO.  | | |
| (also known as Clara Lake) | | |
| All game fish | 4th Sat. in Apr.-Oct. 31 | Statewide min. size/daily limit. |
| DRANO LAKE - SKAMANIA CO.  | | |
| downstream of markers on point of land downstream and across from Little White Salmon National Fish Hatchery and upstream of Hwy. 14 Bridge CRC (618) | | |
| All species | Jan. 1-Apr. 30 | Two-Pole not allowed. |
| | Mar.16-Oct.31 | Night Closure. |
| | 2nd Wed. in Apr.-June 30 | CLOSED Wednesdays from second Wednesday in April through June 30. |
| | May 1-June 30 | Anglers may fish for salmon and steelhead with two poles with Two-pole Endorsement and each angler aboard a vessel may deploy salmon/steelhead angling gear until the daily salmon/steelhead limit for all anglers aboard has been achieved. |
| | July 1-Sept. 30 | Two-Pole not allowed. |
| | Aug. 1-Dec. 31 | Anti-snagging rule. |
| | Oct. 1-Oct. 31 | CLOSED from 6:00 p.m. Tuesdays to 6:00 p.m. Wednesdays during October. |
| | Oct. 1-Dec. 31 | Anglers may fish for salmon and steelhead with two poles with Two-pole Endorsement and each angler aboard a vessel may deploy salmon/steelhead angling gear until the daily salmon/steelhead limit for all anglers aboard has been achieved. |
| Trout | Year-round | Release all trout. |
| Bass, channel catfish, and walleye | Year-round | No min. size. No daily limit. |
| Other game fish | Year-round | Statewide min. size/daily limit. |

(Continued on next page)

WESTSIDE LAKES – SPECIAL RULES

| SPECIES | DATE | ADDITIONAL RULES |
|--|----------------------------------|--|
| Salmon and hatchery steelhead | Jan. 1-Mar. 15 | Daily limit 2 hatchery steelhead. Release all salmon. |
| | Mar. 16-June 30 | Min. size 12". Daily limit 2 hatchery steelhead or 2 salmon, or 1 of each. Release all salmon other than hatchery Chinook. |
| | July 1-July 31 | Min. size 12". Daily limit 2 salmon. Release all salmon other than hatchery Chinook. Closed to fishing for or retaining steelhead. |
| | Aug. 1-Oct. 31 | Min. size 12". Daily limit 6. Up to 1 adult salmon may be retained. Closed to fishing for or retaining steelhead. |
| | Nov. 1-Dec. 31 | Min. size 12". Daily limit 6. Up to 1 adult salmon or hatchery steelhead may be retained. |
| area west of a line projected from the easternmost pillar of Hwy. 14 Bridge to a posted marker on the north shore CRC (618) | | |
| All species | Jan. 1-Apr. 30 | Two-Pole not allowed. |
| | Mar. 16-Oct. 31 | Night Closure. |
| | 2nd Wed. in Apr.-June 30 | CLOSED Wednesdays from second Wednesday in April through June 30. |
| | Apr. 16-June 30 | Fishing from any floating device prohibited. Bank fishing only. |
| | May 1-June 30 | Anglers may fish for salmon and steelhead with two poles with Two-Pole Endorsement. |
| | July 1-Sept. 30 | Two-Pole not allowed. |
| | Aug. 1-Dec. 31 | Anti-snagging rule. |
| | Oct. 1-Oct. 31 | CLOSED from 6:00 p.m. Tuesdays to 6:00 p.m. Wednesdays during October. |
| | Oct. 1-Dec. 31 | Anglers may fish for salmon and steelhead with two poles with Two-Pole Endorsement and each angler aboard a vessel may deploy salmon/steelhead angling gear until the daily salmon/steelhead limit for all anglers aboard has been achieved. |
| Trout | Year-round | Release all trout. |
| Bass, channel catfish, and walleye | Year-round | No min. size. No daily limit. |
| Other game fish | Year-round | Statewide min. size/daily limit. |
| Salmon and hatchery steelhead | Jan. 1-Mar. 15 | Daily limit 2 hatchery steelhead. Release all salmon. |
| | Mar. 16-June 30 | Min. size 12". Daily limit 2. Up to 2 hatchery steelhead or 2 salmon, or 1 of each may be retained. Release all salmon other than hatchery Chinook. |
| | July 1-July 31 | Min. size 12". Daily limit 2 salmon. Release all salmon other than hatchery Chinook. Closed to fishing for or retaining steelhead. |
| | Aug. 1-Oct. 31 | Min. size 12". Daily limit 6. Up to 1 adult salmon may be retained. Closed to fishing for or retaining steelhead. |
| | Nov. 1-Dec. 31 | Min. size 12". Daily limit 6. Up to 1 adult salmon or hatchery steelhead may be retained. |
| DUCK LAKE - GRAYS HARBOR CO. | | |
| Crappie | Year-round | No min. size. No daily limit. |
| Grass carp | Year-round | No min. size. No daily limit. May also be taken by bow-and-arrow. |
| Other game fish | Year-round | Statewide min. size/daily limit. |
| ECHO LAKE - SNOHOMISH CO. | | |
| near Maltby | | |
| All game fish | 4th Sat. in Apr.-Oct. 31 | Statewide min. size/daily limit. |
| ELK LAKE - CLALLAM CO. | | |
| All species | | Selective gear rules. |
| Kokanee | Sat. before Memorial Day-Oct. 15 | Release all kokanee. |
| Trout | Sat. before Memorial Day-Oct. 15 | Min. size 14". Daily limit 2. |
| Other game fish | Sat. before Memorial Day-Oct. 15 | Statewide min. size/daily limit. |

(Continued on next column)

| SPECIES | DATE | ADDITIONAL RULES |
|--|-------------------------------|---|
| ERDMAN LAKE - MASON CO. | | |
| Smallmouth bass | Year-round | No min. size. Daily limit 15. Only 1 over 14" may be retained. |
| Largemouth bass | Year-round | No min. size. Daily limit 10. Max. size 12", except 1 over 17" may be retained. |
| Channel catfish | Year-round | No min. size. Daily limit 10. |
| Walleye | Year-round | No min. size. Daily limit 16. Only 1 over 22" may be retained. |
| Other game fish | Year-round | Statewide min. size/daily limit. |
| ERICKSON POND - KITSAP CO. | | |
| Smallmouth bass | Year-round | No min. size. Daily limit 15. Only 1 over 14" may be retained. |
| Largemouth bass | Year-round | No min. size. Daily limit 10. Max. size 12", except 1 over 17" may be retained. |
| Channel catfish | Year-round | No min. size. Daily limit 10. |
| Walleye | Year-round | No min. size. Daily limit 16. Only 1 over 22" may be retained. |
| Other game fish | Year-round | Statewide min. size/daily limit. |
| ERICKSON RESERVOIR - KITSAP CO. | | |
| Smallmouth bass | Year-round | No min. size. Daily limit 15. Only 1 over 14" may be retained. |
| Largemouth bass | Year-round | No min. size. Daily limit 10. Max. size 12", except 1 over 17" may be retained. |
| Channel catfish | Year-round | No min. size. Daily limit 10. |
| Walleye | Year-round | No min. size. Daily limit 16. Only 1 over 22" may be retained. |
| Other game fish | Year-round | Statewide min. size/daily limit. |
| ERIE LAKE - SKAGIT CO. | | |
| All game fish | 4th Sat. in Apr.-Oct. 31 | Statewide min. size/daily limit. |
| FAILOR LAKE - GRAYS HARBOR CO. | | |
| All game fish | 4th Sat. in Apr.-Sept. 15 | Statewide min. size/daily limit. |
| FAWN LAKE, LOWER - MASON CO. | | |
| Smallmouth bass | Year-round | No min. size. Daily limit 15. Only 1 over 14" may be retained. |
| Largemouth bass | Year-round | No min. size. Daily limit 10. Max. size 12", except 1 over 17" may be retained. |
| Channel catfish | Year-round | No min. size. Daily limit 10. |
| Walleye | Year-round | No min. size. Daily limit 16. Only 1 over 22" may be retained. |
| Other game fish | Year-round | Statewide min. size/daily limit. |
| FAWN LAKE, UPPER - MASON CO. | | |
| Smallmouth bass | Year-round | No min. size. Daily limit 15. Only 1 over 14" may be retained. |
| Largemouth bass | Year-round | No min. size. Daily limit 10. Max. size 12", except 1 over 17" may be retained. |
| Channel catfish | Year-round | No min. size. Daily limit 10. |
| Walleye | Year-round | No min. size. Daily limit 16. Only 1 over 22" may be retained. |
| Other game fish | Year-round | Statewide min. size/daily limit. |
| FAZON LAKE - WHATCOM CO. | | |
| All species | First Fri. in October-Jan. 27 | Fishing from any floating device prohibited. |
| All game fish | Year-round | Statewide min. size/daily limit. |
| FORTSON MILL POND 1 - SNOHOMISH CO. | | |
| Smallmouth bass | Year-round | No min. size. Daily limit 15. Only 1 over 14" may be retained. |
| Largemouth bass | Year-round | No min. size. Daily limit 10. Max. size 12", except 1 over 17" may be retained. |
| Channel catfish | Year-round | No min. size. Daily limit 10. |
| Walleye | Year-round | No min. size. Daily limit 16. Only 1 over 22" may be retained. |
| Other game fish | Year-round | Statewide min. size/daily limit. |

(Continued on next page)




| SPECIES | DATE | ADDITIONAL RULES |
|---|--------------------------|--|
| FORTSON MILL POND 2 - SNOHOMISH CO. | | |
| All species | | Juvenile anglers only (under 15 years old). |
| Smallmouth bass | 4th Sat. in Apr.-Oct. 31 | No min. size. Daily limit 15. Only 1 over 14" may be retained. |
| Largemouth bass | 4th Sat. in Apr.-Oct. 31 | No min. size. Daily limit 10. Max. size 12", except 1 over 17" may be retained. |
| Channel catfish | 4th Sat. in Apr.-Oct. 31 | No min. size. Daily limit 10. |
| Walleye | 4th Sat. in Apr.-Oct. 31 | No min. size. Daily limit 16. Only 1 over 22" may be retained. |
| Other game fish | 4th Sat. in Apr.-Oct. 31 | Statewide min. size/daily limit. |
| FRANZ LAKE - SKAMANIA CO. | | |
| All species | | CLOSED WATERS. |
| GENEVA LAKE - KING CO. | | |
| All game fish | 4th Sat. in Apr.-Oct. 31 | Statewide min. size/daily limit. |
| GIBBS LAKE - JEFFERSON CO. | | |
| All species | | Two-Pole not allowed. Internal combustion motors prohibited. Selective gear rules. |
| Trout | Year-round | Min. size 18". Daily limit 1. |
| Smallmouth bass | Year-round | No min. size. Daily limit 15. Only 1 over 14" may be retained. |
| Largemouth bass | Year-round | No min. size. Daily limit 10. Max. size 12", except 1 over 17" may be retained. |
| Channel catfish | Year-round | No min. size. Daily limit 10. |
| Walleye | Year-round | No min. size. Daily limit 16. Only 1 over 22" may be retained. |
| Other game fish | Year-round | Statewide min. size/daily limit. |
| GISSBURG POND, NORTH - SNOHOMISH CO. | | |
| All species | | Two-Pole not allowed. Juvenile anglers only (under 15 years old). |
| All game fish | Year-round | Statewide min. size/daily limit. |
| GOAT RANCH POND - MASON CO. | | |
| Smallmouth bass | Year-round | No min. size. Daily limit 15. Only 1 over 14" may be retained. |
| Largemouth bass | Year-round | No min. size. Daily limit 10. Max. size 12", except 1 over 17" may be retained. |
| Channel catfish | Year-round | No min. size. Daily limit 10. |
| Walleye | Year-round | No min. size. Daily limit 16. Only 1 over 22" may be retained. |
| Other game fish | Year-round | Statewide min. size/daily limit. |
| GOODWIN, LAKE - SNOHOMISH CO. | | |
| All species | | Chumming permitted. |
| All game fish | Year-round | Statewide min. size/daily limit. |
| GORGE LAKE - WHATCOM CO. | | |
| All species | | Two-Pole not allowed. |
| All game fish | Year-round | Statewide min. size/daily limit. |
| GOSS LAKE - ISLAND CO. | | |
| All game fish | 4th Sat. in Apr.-Oct. 31 | Statewide min. size/daily limit. |
| GRANDY LAKE - SKAGIT CO. | | |
| Smallmouth bass | Year-round | No min. size. Daily limit 15. Only 1 over 14" may be retained. |
| Largemouth bass | Year-round | No min. size. Daily limit 10. Max. size 12", except 1 over 17" may be retained. |
| Channel catfish | Year-round | No min. size. Daily limit 10. |
| Walleye | Year-round | No min. size. Daily limit 16. Only 1 over 22" may be retained. |
| Other game fish | Year-round | Statewide min. size/daily limit. |
| GRANITE LAKES - SKAGIT CO. | | |
| near Marblemount | | |
| All species | | Two-Pole not allowed. |
| Grayling | Year-round | Catch-and-release. |
| Other game fish | Year-round | Statewide min. size/daily limit. |

(Continued on next column)





| SPECIES | DATE | ADDITIONAL RULES |
|--|--------------------------|---|
| GRASS LAKE - MASON CO. | | |
| All game fish | 4th Sat. in Apr.-Oct. 31 | Statewide min. size/daily limit. |
| GRIZZLY LAKE - SKAMANIA CO. | | |
| All species | | CLOSED WATERS. |
| HANCOCK LAKE - KING CO. | | |
| All species | | Unlawful to use lead weights or lead jigs measuring 1 1/2" or less along the longest axis. |
| All game fish | Year-round | Statewide min. size/daily limit. |
| HAVEN LAKE - MASON CO. | | |
| Smallmouth bass | 4th Sat. in Apr.-Oct. 31 | No min. size. Daily limit 15. Only 1 over 14" may be retained. |
| Largemouth bass | 4th Sat. in Apr.-Oct. 31 | No min. size. Daily limit 10. Max. size 12", except 1 over 17" may be retained. |
| Channel catfish | 4th Sat. in Apr.-Oct. 31 | No min. size. Daily limit 10. |
| Walleye | 4th Sat. in Apr.-Oct. 31 | No min. size. Daily limit 16. Only 1 over 22" may be retained. |
| Other game fish | 4th Sat. in Apr.-Oct. 31 | Statewide min. size/daily limit. |
| HEART LAKE - SKAGIT CO. | | |
| On Fidalgo Island, near Anacortes | | |
| All game fish | 4th Sat. in Apr.-Oct. 31 | Statewide min. size/daily limit. |
| HEINS LAKE - KITSAP CO. | | |
| All species | | CLOSED WATERS. |
| HICKS LAKE - THURSTON CO. | | |
| All game fish | 4th Sat. in Apr.-Oct. 31 | Statewide min. size/daily limit. |
| HORSESHOE LAKE - JEFFERSON CO. | | |
| All species | | Two-Pole not allowed. Internal combustion motors prohibited. Foot access only on Pope Resources land. Selective gear rules. |
| Trout | 4th Sat. in Apr.-Oct. 31 | Min. size 18". Daily limit 1. |
| Other game fish | 4th Sat. in Apr.-Oct. 31 | Statewide min. size/daily limit. |
| HORSESHOE LAKE - KING CO. | | |
| Smallmouth bass | Year-round | No min. size. Daily limit 15. Only 1 over 14" may be retained. |
| Largemouth bass | Year-round | No min. size. Daily limit 10. Max. size 12", except 1 over 17" may be retained. |
| Channel catfish | Year-round | No min. size. Daily limit 10. |
| Walleye | Year-round | No min. size. Daily limit 16. Only 1 over 22" may be retained. |
| Other game fish | Year-round | Statewide min. size/daily limit. |
| HORSESHOE LAKE - KITSAP CO. | | |
| All game fish | 4th Sat. in Apr.-Oct. 31 | Statewide min. size/daily limit. |
| HOWARD LAKE - SNOHOMISH CO. | | |
| All game fish | 4th Sat. in Apr.-Oct. 31 | Statewide min. size/daily limit. |
| HOWELL LAKE - MASON CO. | | |
| All game fish | 4th Sat. in Apr.-Oct. 31 | Statewide min. size/daily limit. |
| HOZOMEEN LAKE - WHATCOM CO. | | |
| All species | | Unlawful to use lead weights or lead jigs measuring 1 1/2" or less along the longest axis. |
| All game fish | 4th Sat. in Apr.-Oct. 31 | Statewide min. size/daily limit. |
| INDIAN HEAVEN WILDERNESS LAKES - SKAMANIA CO. | | |
| Indian Heaven Wilderness Lakes | | |
| Trout | Year-round | Min. size 8". Daily limit 2. |
| Other game fish | Year-round | Statewide min. size/daily limit. |

(Continued on next page)











WESTSIDE LAKES – SPECIAL RULES

| SPECIES | DATE | ADDITIONAL RULES |
|---|--------------------------|---|
| ISABELLA LAKE - MASON CO.  | | |
| Smallmouth bass | Year-round | No min. size. Daily limit 15. Only 1 over 14" may be retained. |
| Largemouth bass | Year-round | No min. size. Daily limit 10. Max. size 12", except 1 over 17" may be retained. |
| Channel catfish | Year-round | No min. size. Daily limit 10. |
| Walleye | Year-round | No min. size. Daily limit 16. Only 1 over 22" may be retained. |
| Other game fish | Year-round | Statewide min. size/daily limit. |
| JACKSON LAKE - PIERCE CO.  | | |
| All game fish | 4th Sat. in Apr.-Oct. 31 | Statewide min. size/daily limit. |
| JENNINGS PARK POND - SNOHOMISH CO.  | | |
| All species | | Two-Pole not allowed. Open for juvenile anglers, senior anglers and anglers with a disability who possess a designated harvester companion card only. |
| All game fish | Year-round | Statewide min. size/daily limit. |
| KEEFE LAKE - WHATCOM CO. | | |
| Smallmouth bass | Year-round | No min. size. Daily limit 15. Only 1 over 14" may be retained. |
| Largemouth bass | Year-round | No min. size. Daily limit 10. Max. size 12", except 1 over 17" may be retained. |
| Channel catfish | Year-round | No min. size. Daily limit 10. |
| Walleye | Year-round | No min. size. Daily limit 16. Only 1 over 22" may be retained. |
| Other game fish | Year-round | Statewide min. size/daily limit. |
| KI LAKE - SNOHOMISH CO.  | | |
| All game fish | 4th Sat. in Apr.-Oct. 31 | Statewide min. size/daily limit. |
| KINGS LAKE BOG - KING CO. | | |
| All species | | CLOSED WATERS. |
| KITSAP LAKE - KITSAP CO.  | | |
| Smallmouth bass | Year-round | No min. size. Daily limit 15. Only 1 over 14" may be retained. |
| Largemouth bass | Year-round | No min. size. Daily limit 10. Max. size 12", except 1 over 17" may be retained. |
| Channel catfish | Year-round | No min. size. Daily limit 10. |
| Walleye | Year-round | No min. size. Daily limit 16. Only 1 over 22" may be retained. |
| Other game fish | Year-round | Statewide min. size/daily limit. |
| KOENEMAN LAKE - KITSAP CO.  | | |
| (Fern Lake) | | |
| All species | | Selective gear rules. Internal combustion motors prohibited. Two-Pole not allowed. |
| All game fish | 4th Sat. in Apr.-Oct. 31 | Catch-and-release. |
| LAKE BEECHER - SNOHOMISH CO. | | |
| Smallmouth bass | Year-round | No min. size. Daily limit 15. Only 1 over 14" may be retained. |
| Largemouth bass | Year-round | No min. size. Daily limit 10. Max. size 12", except 1 over 17" may be retained. |
| Channel catfish | Year-round | No min. size. Daily limit 10. |
| Walleye | Year-round | No min. size. Daily limit 16. Only 1 over 22" may be retained. |
| Other game fish | Year-round | Statewide min. size/daily limit. |
| LAKE CHRISTINE - MASON CO. | | |
| Smallmouth bass | Year-round | No min. size. Daily limit 15. Only 1 over 14" may be retained. |
| Largemouth bass | Year-round | No min. size. Daily limit 10. Max. size 12", except 1 over 17" may be retained. |
| Channel catfish | Year-round | No min. size. Daily limit 10. |
| Walleye | Year-round | No min. size. Daily limit 16. Only 1 over 22" may be retained. |
| Other game fish | Year-round | Statewide min. size/daily limit. |








(Continued on next column)

| SPECIES | DATE | ADDITIONAL RULES |
|---|--------------------------|---|
| LAKE JOY - KING CO. | | |
| Smallmouth bass | Year-round | No min. size. Daily limit 15. Only 1 over 14" may be retained. |
| Largemouth bass | Year-round | No min. size. Daily limit 10. Max. size 12", except 1 over 17" may be retained. |
| Channel catfish | Year-round | No min. size. Daily limit 10. |
| Walleye | Year-round | No min. size. Daily limit 16. Only 1 over 22" may be retained. |
| Other game fish | Year-round | Statewide min. size/daily limit. |
| LAKE KAPOWSIN - PIERCE CO.  | | |
| Smallmouth bass | Year-round | No min. size. Daily limit 15. Only 1 over 14" may be retained. |
| Largemouth bass | Year-round | No min. size. Daily limit 10. Max. size 12", except 1 over 17" may be retained. |
| Channel catfish | Year-round | No min. size. Daily limit 10. |
| Walleye | Year-round | No min. size. Daily limit 16. Only 1 over 22" may be retained. |
| Other game fish | Year-round | Statewide min. size/daily limit. |
| LANGLOIS LAKE - KING CO.  | | |
| All game fish | 4th Sat. in Apr.-Oct. 31 | Statewide min. size/daily limit. |
| LARSEN LAKE - KING CO. | | |
| Smallmouth bass | Year-round | No min. size. Daily limit 15. Only 1 over 14" may be retained. |
| Largemouth bass | Year-round | No min. size. Daily limit 10. Max. size 12", except 1 over 17" may be retained. |
| Channel catfish | Year-round | No min. size. Daily limit 10. |
| Walleye | Year-round | No min. size. Daily limit 16. Only 1 over 22" may be retained. |
| Other game fish | Year-round | Statewide min. size/daily limit. |
| LENA LAKE, LOWER - JEFFERSON CO. | | |
| All species | | CLOSED WATERS - inlet stream from mouth upstream to footbridge (about 100'). |
| All game fish | Year-round | Statewide min. size/daily limit. |
| LIMERICK, LAKE - MASON CO.  | | |
| Smallmouth bass | 4th Sat. in Apr.-Oct. 31 | No min. size. Daily limit 15. Only 1 over 14" may be retained. |
| Largemouth bass | 4th Sat. in Apr.-Oct. 31 | No min. size. Daily limit 10. Max. size 12", except 1 over 17" may be retained. |
| Channel catfish | 4th Sat. in Apr.-Oct. 31 | No min. size. Daily limit 10. |
| Walleye | 4th Sat. in Apr.-Oct. 31 | No min. size. Daily limit 16. Only 1 over 22" may be retained. |
| Other game fish | 4th Sat. in Apr.-Oct. 31 | Statewide min. size/daily limit. |
| LINCOLN POND - CLALLAM CO.  | | |
| All species | | Two-Pole not allowed. Open for juvenile anglers, senior anglers and anglers with a disability who possess a designated harvester companion card only. |
| All game fish | Year-round | Statewide min. size/daily limit. |
| LITTLE MENZEL LAKE - SNOHOMISH CO. | | |
| Smallmouth bass | Year-round | No min. size. Daily limit 15. Only 1 over 14" may be retained. |
| Largemouth bass | Year-round | No min. size. Daily limit 10. Max. size 12", except 1 over 17" may be retained. |
| Channel catfish | Year-round | No min. size. Daily limit 10. |
| Walleye | Year-round | No min. size. Daily limit 16. Only 1 over 22" may be retained. |
| Other game fish | Year-round | Statewide min. size/daily limit. |
| LOIS LAKE - THURSTON CO. | | |
| Smallmouth bass | Year-round | No min. size. Daily limit 15. Only 1 over 14" may be retained. |
| Largemouth bass | Year-round | No min. size. Daily limit 10. Max. size 12", except 1 over 17" may be retained. |
| Channel catfish | Year-round | No min. size. Daily limit 10. |

(Continued on next page)

| SPECIES | DATE | ADDITIONAL RULES |
|--|--------------------------|---|
| Walleye | Year-round | No min. size. Daily limit 16. Only 1 over 22" may be retained. |
| Other game fish | Year-round | Statewide min. size/daily limit. |
| LONE LAKE - ISLAND CO.  | | |
| All species | | Internal combustion motors prohibited. Selective gear rules. |
| Trout | Year-round | Min. size 18". Daily limit 1. |
| Grass carp | Year-round | No min. size. No daily limit. May also be taken by bow-and-arrow. |
| Other game fish | Year-round | Statewide min. size/daily limit. |
| LONG LAKE - KITSAP CO.  | | |
| Smallmouth bass | Year-round | No min. size. Daily limit 15. Only 1 over 14" may be retained. |
| Largemouth bass | Year-round | No min. size. Daily limit 10. Max. size 12", except 1 over 17" may be retained. |
| Channel catfish | Year-round | No min. size. Daily limit 10. |
| Walleye | Year-round | No min. size. Daily limit 16. Only 1 over 22" may be retained. |
| Other game fish | Year-round | Statewide min. size/daily limit. |
| LONG'S POND - THURSTON CO.  | | |
| All species | | Two-Pole not allowed. Open for juvenile anglers, senior anglers and anglers with a disability who possess a designated harvester companion card only. |
| All game fish | Year-round | Statewide min. size/daily limit. |
| LOOMIS LAKE - PACIFIC CO.  | | |
| All game fish | 4th Sat. in Apr.-Oct. 31 | Statewide min. size/daily limit. |
| LOVE LAKE - CLARK CO. | | |
| All species | | CLOSED WATERS. |
| MAGGIE LAKE - MASON CO.  | | |
| All game fish | 4th Sat. in Apr.-Oct. 31 | Statewide min. size/daily limit. |
| MARGARET LAKE - KING CO.  | | |
| All game fish | 4th Sat. in Apr.-Oct. 31 | Statewide min. size/daily limit. |
| MARTHA LAKE - SNOHOMISH CO.  | | |
| Warm Beach | | |
| All species | | Selective gear rules. |
| Trout | Year-round | Min. size 14". Daily limit 2. |
| Other game fish | Year-round | Statewide min. size/daily limit. |
| MARTHA LAKE - SNOHOMISH CO.  | | |
| Alderwood Manor | | |
| All game fish | 4th Sat. in Apr.-Oct. 31 | Statewide min. size/daily limit. |
| MASON LAKE - MASON CO. | | |
| Smallmouth bass | Year-round | No min. size. Daily limit 15. Only 1 over 14" may be retained. |
| Largemouth bass | Year-round | No min. size. Daily limit 10. Max. size 12", except 1 over 17" may be retained. |
| Channel catfish | Year-round | No min. size. Daily limit 10. |
| Walleye | Year-round | No min. size. Daily limit 16. Only 1 over 22" may be retained. |
| Other game fish | Year-round | Statewide min. size/daily limit. |
| MAYFIELD LAKE (RESERVOIR) - LEWIS CO.   | | |
| from Mayfield Dam to Onion Rock Bridge CRC (563) | | |
| All species | | Two-Pole not allowed. |
| Trout | Year-round | Min. size 8". Daily limit 10. Release wild rainbow trout and wild cutthroat trout. |
| Smallmouth bass | Year-round | No min. size. Daily limit 15. Only 1 over 14" may be retained. |
| Largemouth bass | Year-round | No min. size. Daily limit 10. Max. size 12", except 1 over 17" may be retained. |
| Channel catfish | Year-round | No min. size. Daily limit 10. |

(Continued on next column)

| SPECIES | DATE | ADDITIONAL RULES |
|---|---------------------------|---|
| Walleye | Year-round | No min. size. Daily limit 16. Only 1 over 22" may be retained. |
| Other game fish | Year-round | Statewide min. size/daily limit. |
| Salmon | Sept. 1-Dec. 31 | Min. size 12". Daily limit 6. Up to 2 adults may be retained. Release all salmon other than hatchery Chinook and hatchery coho. |
| from Mossyrock Dam downstream to the Tacoma Power safety signs at Onion Rock Bridge located just below the dam | | |
| All species | | CLOSED WATERS. |
| MCMURRAY LAKE - SKAGIT CO.  | | |
| Smallmouth bass | 4th Sat. in Apr.-Oct. 31 | No min. size. Daily limit 15. Only 1 over 14" may be retained. |
| Largemouth bass | 4th Sat. in Apr.-Oct. 31 | No min. size. Daily limit 10. Max. size 12", except 1 over 17" may be retained. |
| Channel catfish | 4th Sat. in Apr.-Oct. 31 | No min. size. Daily limit 10. |
| Walleye | 4th Sat. in Apr.-Oct. 31 | No min. size. Daily limit 16. Only 1 over 22" may be retained. |
| Other game fish | 4th Sat. in Apr.-Oct. 31 | Statewide min. size/daily limit. |
| Salmon | 4th Sat. in Apr.-Oct. 31 | Landlocked salmon rules. |
| MELBOURNE LAKE - MASON CO. | | |
| All game fish | 4th Sat. in Apr.-Oct. 31 | Statewide min. size/daily limit. |
| MERRILL LAKE - COWLITZ CO.   | | |
| All species | | Internal combustion motors prohibited. Two-Pole not allowed. |
| All game fish | Year-round | Catch-and-release. Fly fishing only. |
| MERWIN LAKE (RESERVOIR) - CLARK/COWLITZ CO.  | | |
| All game fish | Year-round | Statewide min. size/daily limit. |
| Salmon | Year-round | Landlocked salmon rules. |
| MILL POND - KING CO.  | | |
| (Auburn) | | |
| All species | | Two-Pole not allowed. Open for juvenile anglers, senior anglers and anglers with a disability who possess a designated harvester companion card only. |
| All game fish | Year-round | Statewide min. size/daily limit. |
| MILLERS POND - KING CO. | | |
| Smallmouth bass | Year-round | No min. size. Daily limit 15. Only 1 over 14" may be retained. |
| Largemouth bass | Year-round | No min. size. Daily limit 10. Max. size 12", except 1 over 17" may be retained. |
| Channel catfish | Year-round | No min. size. Daily limit 10. |
| Walleye | Year-round | No min. size. Daily limit 16. Only 1 over 22" may be retained. |
| Other game fish | Year-round | Statewide min. size/daily limit. |
| MINERAL LAKE - LEWIS CO.  | | |
| All game fish | 4th Sat. in Apr.-Sept. 30 | Statewide min. size/daily limit. |
| MISSION LAKE - KITSAP CO.  | | |
| Smallmouth bass | 4th Sat. in Apr.-Oct. 31 | No min. size. Daily limit 15. Only 1 over 14" may be retained. |
| Largemouth bass | 4th Sat. in Apr.-Oct. 31 | No min. size. Daily limit 10. Max. size 12", except 1 over 17" may be retained. |
| Channel catfish | 4th Sat. in Apr.-Oct. 31 | No min. size. Daily limit 10. |
| Walleye | 4th Sat. in Apr.-Oct. 31 | No min. size. Daily limit 16. Only 1 over 22" may be retained. |
| Other game fish | 4th Sat. in Apr.-Oct. 31 | Statewide min. size/daily limit. |

(Continued on next page)

WESTSIDE LAKES – SPECIAL RULES

| SPECIES | DATE | ADDITIONAL RULES |
|--|----------------------------------|---|
| MISSION LOWER POND - KITSAP CO. | | |
| Trout | Sat. before Memorial Day-Oct. 31 | Min. size 8". Daily limit 2. |
| Smallmouth bass | Sat. before Memorial Day-Oct. 31 | No min. size. Daily limit 15. Only 1 over 14" may be retained. |
| Largemouth bass | Sat. before Memorial Day-Oct. 31 | No min. size. Daily limit 10. Max. size 12", except 1 over 17" may be retained. |
| Channel catfish | Sat. before Memorial Day-Oct. 31 | No min. size. Daily limit 10. |
| Walleye | Sat. before Memorial Day-Oct. 31 | No min. size. Daily limit 16. Only 1 over 22" may be retained. |
| Other game fish | Sat. before Memorial Day-Oct. 31 | Statewide min. size/daily limit. |
| MONTE CRISTO LAKE - SNOHOMISH CO. | | |
| All species | | Selective gear rules. Two-Pole not allowed. |
| Steelhead (hatchery) | June 1-Aug. 31 | Statewide min. size/daily limit. |
| Other game fish | June 1-Aug. 31 | Catch-and-release. |
| MUCK LAKES - PIERCE CO. | | |
| Smallmouth bass | Year-round | No min. size. Daily limit 15. Only 1 over 14" may be retained. |
| Largemouth bass | Year-round | No min. size. Daily limit 10. Max. size 12", except 1 over 17" may be retained. |
| Channel catfish | Year-round | No min. size. Daily limit 10. |
| Walleye | Year-round | No min. size. Daily limit 16. Only 1 over 22" may be retained. |
| Other game fish | Year-round | Statewide min. size/daily limit. |
| MUD LAKE - MASON CO. | | |
| All game fish | 4th Sat. in Apr.-Oct. 31 | Statewide min. size/daily limit. |
| MUNN LAKE - THURSTON CO. | | |
| All species | | Selective gear rules. Two-Pole not allowed. Internal combustion motors prohibited. |
| All game fish | Year-round | Catch-and-release. |
| NORTH LAKE - KING CO. | | |
| All game fish | 4th Sat. in Apr.-Oct. 31 | Statewide min. size/daily limit. |
| NORTHERN STATE HOSPITAL POND - SKAGIT CO. | | |
| All species | | Juvenile anglers only (under 15 years old). Two-Pole not allowed. |
| All game fish | Year-round | Statewide min. size/daily limit. |
| OHOP LAKE - PIERCE CO. | | |
| All species | | Two-Pole not allowed. |
| Smallmouth bass | Year-round | No min. size. Daily limit 15. Only 1 over 14" may be retained. |
| Largemouth bass | Year-round | No min. size. Daily limit 10. Max. size 12", except 1 over 17" may be retained. |
| Channel catfish | Year-round | No min. size. Daily limit 10. |
| Walleye | Year-round | No min. size. Daily limit 16. Only 1 over 22" may be retained. |
| Other game fish | Year-round | Statewide min. size/daily limit. |
| OLD FISHING HOLE POND - KING CO. | | |
| All species | | Two-Pole not allowed. Open for juvenile anglers, senior anglers and anglers with a disability who possess a designated harvester companion card only. |
| All game fish | Year-round | Statewide min. size/daily limit. |
| OSBORNE LAKE - MASON CO. | | |
| All game fish | 4th Sat. in Apr.-Oct. 31 | Statewide min. size/daily limit. |

(Continued on next column)

| SPECIES | DATE | ADDITIONAL RULES |
|--|----------------------------------|--|
| PACKWOOD LAKE - LEWIS CO. | | |
| All species | | Two-Pole not allowed. |
| All game fish | Year-round | Statewide min. size/daily limit. |
| PADDEN LAKE - WHATCOM CO. | | |
| All game fish | 4th Sat. in Apr.-Oct. 31 | Statewide min. size/daily limit. |
| PANTHER LAKE - SNOHOMISH CO. | | |
| Smallmouth bass | Year-round | No min. size. Daily limit 15. Only 1 over 14" may be retained. |
| Largemouth bass | Year-round | No min. size. Daily limit 10. Max. size 12", except 1 over 17" may be retained. |
| Channel catfish | Year-round | No min. size. Daily limit 10. |
| Walleye | Year-round | No min. size. Daily limit 16. Only 1 over 22" may be retained. |
| Other game fish | Year-round | Statewide min. size/daily limit. |
| PANTHER LAKE - KITSAP/MASON CO. | | |
| All game fish | 4th Sat. in Apr.-Oct. 31 | Statewide min. size/daily limit. |
| PASS LAKE - SKAGIT CO. | | |
| All species | | Motors prohibited. Fly fishing only. |
| All game fish | Year-round | Statewide min. size/daily limit. Except: Release all trout. |
| PHILLIPS LAKE - MASON CO. | | |
| All game fish | 4th Sat. in Apr.-Oct. 31 | Statewide min. size/daily limit. |
| PINE LAKE - KING CO. | | |
| All game fish | 4th Sat. in Apr.-Oct. 31 | Statewide min. size/daily limit. |
| PIONEER PONDS - SNOHOMISH CO. | | |
| adjacent the Stillaguamish Valley Pioneer Museum | | |
| All species | | CLOSED WATERS. |
| PLEASANT, LAKE - CLALLAM CO. | | |
| All species | | Two-Pole not allowed. |
| Kokanee | Year-round | Min. size 8". Max. size 18". Daily limit 5. |
| Smallmouth bass | Year-round | No min. size. Daily limit 15. Only 1 over 14" may be retained. |
| Largemouth bass | Year-round | No min. size. Daily limit 10. Max. size 12", except 1 over 17" may be retained. |
| Channel catfish | Year-round | No min. size. Daily limit 10. |
| Walleye | Year-round | No min. size. Daily limit 16. Only 1 over 22" may be retained. |
| Other game fish | Year-round | Statewide min. size/daily limit. |
| PRICES LAKE - MASON CO. | | |
| All species | | Internal combustion motors prohibited. Selective gear rules. Two-Pole not allowed. |
| All game fish | Year-round | Catch-and-release. |
| QUIGG LAKE - GRAYS HARBOR CO. | | |
| Located at Friends Landing near Montesano CRC (370) | | |
| All species | | Two-Pole not allowed. |
| Trout | Sat. before Memorial Day-Apr. 15 | Statewide min. size/daily limit. Except: Cutthroat trout and wild rainbow trout: min. size 14". |
| Other game fish | Sat. before Memorial Day-Apr. 15 | Statewide min. size/daily limit. |
| Salmon | Oct. 1-Jan. 31 | Min. size 12". Daily limit 6. Up to 4 adults may be retained. Release all salmon other than hatchery coho. |
| RAPJOHN LAKE - PIERCE CO. | | |
| All game fish | 4th Sat. in Apr.-Oct. 31 | Statewide min. size/daily limit. |
| RATTLESNAKE LAKE - KING CO. | | |
| All species | | Selective gear rules. |
| Trout | Year-round | Min. size 14". Daily limit 2. |
| Other game fish | Year-round | Statewide min. size/daily limit. |

(Continued on next page)

| SPECIES | DATE | ADDITIONAL RULES |
|---|--------------------------|---|
| RAVENSDALE LAKE - KING CO. | | |
| All species | | Selective gear rules. |
| Trout | 4th Sat. in Apr.-Oct. 31 | Min. size 14". Daily limit 2. |
| Smallmouth bass | 4th Sat. in Apr.-Oct. 31 | No min. size. Daily limit 15. Only 1 over 14" may be retained. |
| Largemouth bass | 4th Sat. in Apr.-Oct. 31 | No min. size. Daily limit 10. Max. size 12", except 1 over 17" may be retained. |
| Channel catfish | 4th Sat. in Apr.-Oct. 31 | No min. size. Daily limit 10. |
| Walleye | 4th Sat. in Apr.-Oct. 31 | No min. size. Daily limit 16. Only 1 over 22" may be retained. |
| Other game fish | 4th Sat. in Apr.-Oct. 31 | Statewide min. size/daily limit. |
| RIFFE LAKE - LEWIS CO. | | |
| from Mossyrock Dam to Lewis County PUD safety signs located approx. 800' below Cowlitz Falls Dam CRC (563) | | |
| All species | | It is permissible to fish up to the base of Swofford Pond Dam. |
| All game fish | Year-round | Statewide min. size/daily limit. |
| Salmon | Year-round | Landlocked salmon rules. |
| from Cowlitz Falls Dam downstream to the Lewis Co. PUD safety signs located about 800' below the dam | | |
| All species | | CLOSED WATERS. |
| RILEY LAKE - SNOHOMISH CO. | | |
| All game fish | 4th Sat. in Apr.-Oct. 31 | Statewide min. size/daily limit. |
| ROBBINS LAKE - MASON CO. | | |
| All game fish | 4th Sat. in Apr.-Oct. 31 | Statewide min. size/daily limit. |
| ROESIGER LAKE - SNOHOMISH CO. | | |
| Crappie | Year-round | Min. size 9". Daily limit 10. |
| Other game fish | Year-round | Statewide min. size/daily limit. |
| ROSS LAKE - WHATCOM CO. | | |
| refer to Ross Lake Tributaries for more information | | |
| All species | | Selective gear rules. Two-Pole not allowed. |
| Eastern brook trout | July 1-Oct. 31 | No min. size. Daily limit 5. |
| Other trout | July 1-Oct. 31 | Min. size 16". Daily limit 1. |
| Other game fish | July 1-Oct. 31 | Statewide min. size/daily limit. |
| SAMISH, LAKE - WHATCOM CO. | | |
| Cutthroat trout | Year-round | Min. size 14". Daily limit 2. Cutthroat count toward trout daily limit. |
| Other trout | Year-round | Statewide min. size/daily limit. |
| Smallmouth bass | Year-round | No min. size. Daily limit 15. Only 1 over 14" may be retained. |
| Largemouth bass | Year-round | No min. size. Daily limit 10. Max. size 12", except 1 over 17" may be retained. |
| Channel catfish | Year-round | No min. size. Daily limit 10. |
| Walleye | Year-round | No min. size. Daily limit 16. Only 1 over 22" may be retained. |
| Other game fish | Year-round | Statewide min. size/daily limit. |
| SAMMAMISH, LAKE - KING CO. | | |
| CRC (763) | | |
| All species | | Two-Pole not allowed. |
| | Aug. 16-Nov. 30 | CLOSED to fishing within 100 yards of the mouth of Issaquah Creek. |
| Kokanee | Year-round | Catch-and-release. |
| Smallmouth bass | Year-round | No min. size. Daily limit 15. Only 1 over 14" may be retained. |
| Largemouth bass | Year-round | No min. size. Daily limit 10. Max. size 12", except 1 over 17" may be retained. |
| Channel catfish | Year-round | No min. size. Daily limit 10. |
| Walleye | Year-round | No min. size. Daily limit 16. Only 1 over 22" may be retained. |

(Continued on next column)

| SPECIES | DATE | ADDITIONAL RULES |
|---|----------------------------------|--|
| Other game fish | July 1-Nov. 30 Dec. 1-June 30 | Statewide min. size/daily limit. |
| Salmon | Oct. 1-Nov. 30 Dec. 1-May 31 | Statewide min. size/daily limit. Except: Release all steelhead and rainbow trout over 20". Min. size 12". Daily limit 4. Release all salmon other than coho. Min. size 12". Release all salmon other than hatchery coho. Salmon count as part of trout daily limit. No Catch Record Card required. |
| SANDYSHORE LAKE - JEFFERSON CO. | | |
| All species | | Access via Pope Resources private roads only. |
| All game fish | 4th Sat. in Apr.-Oct. 31 | Statewide min. size/daily limit. |
| SAWYER, LAKE - KING CO. | | |
| All species | | Chumming permitted. |
| Smallmouth bass | Year-round | No min. size. Daily limit 15. Only 1 over 14" may be retained. |
| Largemouth bass | Year-round | No min. size. Daily limit 10. Max. size 12", except 1 over 17" may be retained. |
| Channel catfish | Year-round | No min. size. Daily limit 10. |
| Walleye | Year-round | No min. size. Daily limit 16. Only 1 over 22" may be retained. |
| Other game fish | Year-round | Statewide min. size/daily limit. |
| SCANEWA, LAKE - LEWIS CO. | | |
| (Cowlitz Falls Reservoir) CRC (559) | | |
| All species | | The upstream boundary of the reservoir in the Cispus arm is the posted markers at the Lewis Co. PUD kayak launch, approx. 1.5 miles upstream from the confluence of the Cowlitz and Cispus arms. Two-Pole not allowed. The upstream boundary of the reservoir in the Cowlitz arm is the posted Lewis County PUD sign on Peters Rd. |
| Trout | Year-round | Min. size 8". Daily limit 10. Except: Release wild cut-throat trout and wild rainbow trout. |
| Smallmouth bass | Year-round | No min. size. Daily limit 15. Only 1 over 14" may be retained. |
| Largemouth bass | Year-round | No min. size. Daily limit 10. Max. size 12", except 1 over 17" may be retained. |
| Channel catfish | Year-round | No min. size. Daily limit 10. |
| Walleye | Year-round | No min. size. Daily limit 16. Only 1 over 22" may be retained. |
| Other game fish | Year-round | Statewide min. size/daily limit. |
| Salmon | Year-round | Min. size 12". Daily limit 6. Up to 2 adults may be retained. Release all salmon other than hatchery Chinook and hatchery coho. |
| SERENE LAKE - SNOHOMISH CO. | | |
| All game fish | 4th Sat. in Apr.-Oct. 31 | Statewide min. size/daily limit. |
| SHADY LAKE - KING CO. | | |
| All game fish | 4th Sat. in Apr.-Oct. 31 | Statewide min. size/daily limit. |
| SHANNON, LAKE - SKAGIT/WHATCOM CO. | | |
| All species | | Chumming permitted. |
| Kokanee | 4th Sat. in Apr.-Oct. 31 | Min. size 8". Daily limit 10. |
| Other game fish | 4th Sat. in Apr.-Oct. 31 | Statewide min. size/daily limit. |
| SHERWOOD CREEK MILL POND - MASON CO. | | |
| Trout | Year-round | Min. size 14". Daily limit 2. |
| Smallmouth bass | Year-round | No min. size. Daily limit 15. Only 1 over 14" may be retained. |
| Largemouth bass | Year-round | No min. size. Daily limit 10. Max. size 12", except 1 over 17" may be retained. |
| Channel catfish | Year-round | No min. size. Daily limit 10. |
| Walleye | Year-round | No min. size. Daily limit 16. Only 1 over 22" may be retained. |
| Other game fish | Year-round | Statewide min. size/daily limit. |

(Continued on next page)





WESTSIDE LAKES – SPECIAL RULES

| SPECIES | DATE | ADDITIONAL RULES |
|--|--------------------------|---|
| SHOE LAKE - MASON CO. | | |
| All game fish | 4th Sat. in Apr.-Oct. 31 | Statewide min. size/daily limit. |
| SILENT LAKE - JEFFERSON CO. | | |
| All game fish | 4th Sat. in Apr.-Oct. 31 | Statewide min. size/daily limit. |
| SILVER LAKE - COWLITZ CO. | | |
| All species | | Two-Pole not allowed. |
| Crappie | Year-round | Min. size 9". Daily limit 10. |
| Smallmouth bass | Year-round | No min. size. Daily limit 15. Only 1 over 14" may be retained. |
| Largemouth bass | Year-round | No min. size. Daily limit 10. Max. size 12", except 1 over 17" may be retained. |
| Channel catfish | Year-round | No min. size. Daily limit 10. |
| Grass carp | Year-round | No min. size. No daily limit. |
| Walleye | Year-round | No min. size. Daily limit 16. Only 1 over 22" may be retained. |
| Other game fish | Year-round | Statewide min. size/daily limit. |
| SILVER LAKE - WHATCOM CO. | | |
| All game fish | 4th Sat. in Apr.-Oct. 31 | Statewide min. size/daily limit. |
| SILVER LAKE - PIERCE CO. | | |
| All game fish | 4th Sat. in Apr.-Oct. 31 | Statewide min. size/daily limit. |
| SIXTEEN LAKE - SKAGIT CO. | | |
| All game fish | 4th Sat. in Apr.-Oct. 31 | Statewide min. size/daily limit. |
| SOULES POND - PACIFIC CO. | | |
| Smallmouth bass | Year-round | No min. size. Daily limit 15. Only 1 over 14" may be retained. |
| Largemouth bass | Year-round | No min. size. Daily limit 10. Max. size 12", except 1 over 17" may be retained. |
| Channel catfish | Year-round | No min. size. Daily limit 10. |
| Walleye | Year-round | No min. size. Daily limit 16. Only 1 over 22" may be retained. |
| Other game fish | Year-round | Statewide min. size/daily limit. |
| SOUTH BEND MILL POND - PACIFIC CO. | | |
| All species | | Open for juvenile anglers, senior anglers and anglers with a disability who possess a designated harvester companion card only. Two-Pole not allowed. |
| All game fish | Year-round | Statewide min. size/daily limit. |
| SPADA LAKE - SNOHOMISH CO. | | |
| Reservoir | | |
| All species | | Internal combustion motors prohibited. Two-Pole not allowed. Selective gear rules. |
| Trout | 4th Sat. in Apr.-Oct. 31 | No min. size. Max. size 12". Daily limit 5. |
| Other game fish | 4th Sat. in Apr.-Oct. 31 | Statewide min. size/daily limit. |
| SPANAWAY LAKE AND OUTLET - PIERCE CO. | | |
| downstream to the dam (approx. 800') | | |
| All game fish | Year-round | Statewide min. size/daily limit. |
| SPIRIT LAKE - SKAMANIA CO. | | |
| All species | | CLOSED WATERS. |
| SPRAGUE POND - KITSAP CO. | | |
| Smallmouth bass | Year-round | No min. size. Daily limit 15. Only 1 over 14" may be retained. |
| Largemouth bass | Year-round | No min. size. Daily limit 10. Max. size 12", except 1 over 17" may be retained. |
| Channel catfish | Year-round | No min. size. Daily limit 10. |
| Walleye | Year-round | No min. size. Daily limit 16. Only 1 over 22" may be retained. |
| Other game fish | Year-round | Statewide min. size/daily limit. |






(Continued on next column)

| SPECIES | DATE | ADDITIONAL RULES |
|--------------------------------------|--------------------------|---|
| SQUALICUM LAKE - WHATCOM CO. | | |
| All species | | Two-Pole not allowed. Motors prohibited. Fly fishing only. |
| Trout | Year-round | Min. size 14". Daily limit 2. |
| Other game fish | Year-round | Statewide min. size/daily limit. |
| STEEL LAKE - KING CO. | | |
| All game fish | 4th Sat. in Apr.-Oct. 31 | Statewide min. size/daily limit. |
| STEILACOOM LAKE - PIERCE CO. | | |
| Smallmouth bass | Year-round | No min. size. Daily limit 15. Only 1 over 14" may be retained. |
| Largemouth bass | Year-round | No min. size. Daily limit 10. Max. size 12", except 1 over 17" may be retained. |
| Channel catfish | Year-round | No min. size. Daily limit 10. |
| Walleye | Year-round | No min. size. Daily limit 16. Only 1 over 22" may be retained. |
| Other game fish | Year-round | Statewide min. size/daily limit. |
| STEVENS, LAKE - SNOHOMISH CO. | | |
| All species | | Chumming permitted. |
| Smallmouth bass | Year-round | No min. size. Daily limit 15. Only 1 over 14" may be retained. |
| Largemouth bass | Year-round | No min. size. Daily limit 10. Max. size 12", except 1 over 17" may be retained. |
| Channel catfish | Year-round | No min. size. Daily limit 10. |
| Walleye | Year-round | No min. size. Daily limit 16. Only 1 over 22" may be retained. |
| Other game fish | Year-round | Statewide min. size/daily limit. |
| STEVES LAKE - MASON CO. | | |
| All game fish | 4th Sat. in Apr.-Oct. 31 | Statewide min. size/daily limit. |
| STICKNEY LAKE - SNOHOMISH CO. | | |
| All game fish | 4th Sat. in Apr.-Oct. 31 | Statewide min. size/daily limit. |
| STITCH LAKE - SNOHOMISH CO. | | |
| Smallmouth bass | Year-round | No min. size. Daily limit 15. Only 1 over 14" may be retained. |
| Largemouth bass | Year-round | No min. size. Daily limit 10. Max. size 12", except 1 over 17" may be retained. |
| Channel catfish | Year-round | No min. size. Daily limit 10. |
| Walleye | Year-round | No min. size. Daily limit 16. Only 1 over 22" may be retained. |
| Other game fish | Year-round | Statewide min. size/daily limit. |
| STORM LAKE - SNOHOMISH CO. | | |
| All game fish | 4th Sat. in Apr.-Oct. 31 | Statewide min. size/daily limit. |
| SUMMIT LAKE - THURSTON CO. | | |
| All game fish | 4th Sat. in Apr.-Oct. 31 | Statewide min. size/daily limit. |
| SUNSET LAKE - WHATCOM CO. | | |
| Smallmouth bass | Year-round | No min. size. Daily limit 15. Only 1 over 14" may be retained. |
| Largemouth bass | Year-round | No min. size. Daily limit 10. Max. size 12", except 1 over 17" may be retained. |
| Channel catfish | Year-round | No min. size. Daily limit 10. |
| Walleye | Year-round | No min. size. Daily limit 16. Only 1 over 22" may be retained. |
| Other game fish | Year-round | Statewide min. size/daily limit. |
| SUSAN LAKE - THURSTON CO. | | |
| All species | | Selective gear rules. |
| All game fish | Year-round | Catch-and-release. |
| SUTHERLAND LAKE - CLALLAM CO. | | |
| All species | | Two-Pole not allowed. |
| Kokanee | 4th Sat. in Apr.-Oct. 31 | Min. size 8". Max. size 18". Daily limit 5. |
| Other game fish | 4th Sat. in Apr.-Oct. 31 | Statewide min. size/daily limit. |

(Continued on next page)






| SPECIES | DATE | ADDITIONAL RULES |
|---|----------------------------------|--|
| SWAN'S MILL POND - KING CO.  | | |
| All species | | Two-Pole not allowed. |
| All game fish | Sat. before Memorial Day-Oct. 31 | Statewide min. size/daily limit. |
| SWIFT RESERVOIR - SKAMANIA CO.  | | |
| from dam to markers approx. 3/8 mile below Eagle Cliff Bridge | | |
| All species | | Two-Pole not allowed. |
| Trout | Sat. before Memorial Day-Nov. 30 | Min. size 8". Daily limit 10. Release wild trout. |
| Steelhead | Sat. before Memorial Day-Nov. 30 | Release all steelhead. |
| Other game fish | Sat. before Memorial Day-Nov. 30 | Statewide min. size/daily limit. |
| Salmon | Sat. before Memorial Day-Nov. 30 | Min. size 8". Max. size 15". Salmon count toward trout daily limit. No catch record card required. |
| from markers approx. 3/8 mile below Eagle Cliff Bridge to bridge | | |
| All species | | Selective gear rules, except barbed hooks are allowed. Two-Pole not allowed. |
| Trout | Sat. before Memorial Day-July 15 | Min. size 8". Daily limit 10. Release wild trout. |
| Steelhead | Sat. before Memorial Day-July 15 | Release all steelhead. |
| Other game fish | Sat. before Memorial Day-July 15 | Statewide min. size/daily limit. |
| Salmon | Sat. before Memorial Day-July 15 | Min. size 8". Max. size 15". Salmon count toward trout daily limit. No catch record card required. |
| SYMINGTON, LAKE - KITSAP CO. | | |
| All species | | Selective gear rules. |
| Trout | 4th Sat. in Apr.-Oct. 31 | Statewide min. size/daily limit. Except: Release cut-throat trout and wild rainbow trout. |
| Smallmouth bass | 4th Sat. in Apr.-Oct. 31 | No min. size. Daily limit 15. Only 1 over 14" may be retained. |
| Largemouth bass | 4th Sat. in Apr.-Oct. 31 | No min. size. Daily limit 10. Max. size 12", except 1 over 17" may be retained. |
| Channel catfish | 4th Sat. in Apr.-Oct. 31 | No min. size. Daily limit 10. |
| Walleye | 4th Sat. in Apr.-Oct. 31 | No min. size. Daily limit 16. Only 1 over 22" may be retained. |
| Other game fish | 4th Sat. in Apr.-Oct. 31 | Statewide min. size/daily limit. |
| TAHUYA LAKE - KITSAP CO. | | |
| Smallmouth bass | Year-round | No min. size. Daily limit 15. Only 1 over 14" may be retained. |
| Largemouth bass | Year-round | No min. size. Daily limit 10. Max. size 12", except 1 over 17" may be retained. |
| Channel catfish | Year-round | No min. size. Daily limit 10. |
| Walleye | Year-round | No min. size. Daily limit 16. Only 1 over 22" may be retained. |
| Other game fish | Year-round | Statewide min. size/daily limit. |
| TANWAX LAKE - PIERCE CO.  | | |
| All species | | Two-Pole not allowed. |
| Crappie | Year-round | Min. size 9". Daily limit 10. |
| Other game fish | Year-round | Statewide min. size/daily limit. |
| TAPPS, LAKE (RESERVOIR) - PIERCE CO.  | | |
| and intake canal (open area includes intake canal to within 400' of screen at Dingle Basin) | | |
| All game fish | Year-round | Statewide min. size/daily limit. |

(Continued on next column)






| SPECIES | DATE | ADDITIONAL RULES |
|---|---|--|
| TARBOO LAKE - JEFFERSON CO. | | |
| All species | | Internal combustion motors prohibited. |
| All game fish | 4th Sat. in Apr.-Oct. 31 | Statewide min. size/daily limit. |
| TEAL LAKE - JEFFERSON CO.  | | |
| All species | | Selective gear rules. Two-Pole not allowed. Internal combustion motors prohibited. |
| Trout | Year-round | Min. size 18". Daily limit 1. |
| Other game fish | Year-round | Statewide min. size/daily limit. |
| TENAS LAKE - MASON CO. | | |
| All game fish | 4th Sat. in Apr.-Oct. 31 | Statewide min. size/daily limit. |
| TENNANT LAKE - WHATCOM CO. | | |
| All species | First Fri. in October-Jan. 27 | Fishing from any floating device prohibited. |
| All game fish | Year-round | Statewide min. size/daily limit. |
| TERRELL, LAKE - WHATCOM CO.  | | |
| All species | First Sat. after Labor Day-Fri. Following First Sat. after Labor Day Oct. 1-Jan. 31 | Fishing from any floating device except a dock prohibited. |
| | | Fishing from any floating device except a dock prohibited. |
| All game fish | Year-round | Statewide min. size/daily limit. |
| THORNTON LAKE, LOWER - WHATCOM CO. | | |
| Trout | Year-round | Statewide min. size/daily limit. Except: No min. size/daily limit for cutthroat trout. |
| Other game fish | Year-round | Statewide min. size/daily limit. |
| THUNDER LAKE - CLALLAM CO. | | |
| Smallmouth bass | Year-round | No min. size. Daily limit 15. Only 1 over 14" may be retained. |
| Largemouth bass | Year-round | No min. size. Daily limit 10. Max. size 12", except 1 over 17" may be retained. |
| Channel catfish | Year-round | No min. size. Daily limit 10. |
| Walleye | Year-round | No min. size. Daily limit 16. Only 1 over 22" may be retained. |
| Other game fish | Year-round | Statewide min. size/daily limit. |
| TIGER LAKE - KITSAP/MASON CO.  | | |
| All game fish | 4th Sat. in Apr.-Oct. 31 | Statewide min. size/daily limit. |
| TOAD LAKE - WHATCOM CO.  | | |
| All game fish | 4th Sat. in Apr.-Oct. 31 | Statewide min. size/daily limit. |
| U LAKE - MASON CO. | | |
| All game fish | 4th Sat. in Apr.-Oct. 31 | Statewide min. size/daily limit. |
| VANCOUVER LAKE - CLARK CO.  | | |
| and all other waters west of Burlington-Northern RR from Columbia River draw-bridge near Vancouver downstream to Lewis River | | |
| All species | Apr. 1-May 31 | Chumming permitted. Two-Pole not allowed. CLOSED WATERS - Vancouver Lake flushing channel and the lake shoreline 400' east and west from the channel exit. |
| Trout | Year-round | Min. size 14". Daily limit 2. |
| Smallmouth bass | Year-round | No min. size. Daily limit 15. Only 1 over 14" may be retained. |
| Largemouth bass | Year-round | No min. size. Daily limit 10. Max. size 12", except 1 over 17" may be retained. |
| Channel catfish | Year-round | No min. size. Daily limit 10. |
| Walleye | Year-round | No min. size. Daily limit 16. Only 1 over 22" may be retained. |
| Carp | Year-round | No min. size. No daily limit. A fishing license is not required to fish for and retain common carp in Vancouver Lake. |
| Other game fish | Year-round | Statewide min. size/daily limit. |

(Continued on next page)

WESTSIDE LAKES – SPECIAL RULES

| SPECIES | DATE | ADDITIONAL RULES |
|---|--------------------------|---|
| VOGLER LAKE - SKAGIT CO.  | | |
| All species | | Two-Pole not allowed. Fly fishing only. |
| All game fish | Year-round | Catch-and-release. |
| WAGNER LAKE - SNOHOMISH CO.  | | |
| All game fish | 4th Sat. in Apr.-Oct. 31 | Statewide min. size/daily limit. |
| WALKER LAKE - KING CO.  | | |
| All game fish | 4th Sat. in Apr.-Oct. 31 | Statewide min. size/daily limit. |
| WALSH LAKE - KING CO. | | |
| Smallmouth bass | Year-round | No min. size. Daily limit 15. Only 1 over 14" may be retained. |
| Largemouth bass | Year-round | No min. size. Daily limit 10. Max. size 12", except 1 over 17" may be retained. |
| Channel catfish | Year-round | No min. size. Daily limit 10. |
| Walleye | Year-round | No min. size. Daily limit 16. Only 1 over 22" may be retained. |
| Other game fish | Year-round | Statewide min. size/daily limit. |
| WALUPT LAKE - LEWIS CO.  | | |
| All species | | Two-Pole not allowed. |
| | Year-round | CLOSED WATERS - all inlet streams. |
| All game fish | Year-round | Statewide min. size/daily limit. |
| WAPATO LAKE - PIERCE CO.  | | |
| All species | | Two-Pole not allowed. Open for juvenile anglers, senior anglers and anglers with a disability who possess a designated harvester companion card only. |
| All game fish | Year-round | Statewide min. size/daily limit. |
| WASHINGTON SHIP CANAL, LAKE - KING CO. | | |
| waters west of a north-south line 400' east of the eastern end of the northern wing wall of Chittenden Locks to Chittenden Locks | | |
| All species | | CLOSED WATERS. |
| waters east of a north-south line 400' east of the eastern end of the northern wing wall of Chittenden Locks to Fremont Bridge | | |
| Kokanee | Year-round | Min. size 8". Max. size 18". Daily limit 5. |
| Trout | Mar. 1-June 30 | Min. size 12". Daily limit 5. Release rainbow trout over 20". |
| | July 1-Nov. 30 | Statewide min. size/daily limit. |
| | Dec. 1-Last Day of Feb. | Statewide min. size/daily limit. Release rainbow trout over 20". |
| Steelhead (hatchery) | July 1-Nov. 30 | Statewide min. size/daily limit. |
| | Dec. 1-June 30 | Release all steelhead. |
| Smallmouth bass | Year-round | No min. size. Daily limit 15. Only 1 over 14" may be retained. |
| Largemouth bass | Year-round | No min. size. Daily limit 10. Max. size 12", except 1 over 17" may be retained. |
| Channel catfish | Year-round | No min. size. Daily limit 10. |
| Walleye | Year-round | No min. size. Daily limit 16. Only 1 over 22" may be retained. |
| Other game fish | Year-round | Statewide min. size/daily limit. |
| waters east of the Fremont Ave. Bridge to the Montlake Blvd. Bridge | | |
| All species | | Chumming permitted. |
| Kokanee | Year-round | Min. size 8". Max. size 18". Daily limit 5. |
| Trout | Mar. 1-June 30 | Min. size 12". Daily limit 5. Release rainbow trout over 20". |
| | July 1-Nov. 30 | Statewide min. size/daily limit. |
| | Dec. 1-Last Day of Feb. | Statewide min. size/daily limit. Except: Release rainbow trout over 20". |
| Steelhead (hatchery) | July 1-Nov. 30 | Statewide min. size/daily limit. |
| | Dec. 1-June 30 | Release all steelhead. |
| Smallmouth bass | Year-round | No min. size. Daily limit 15. Only 1 over 14" may be retained. |
| Largemouth bass | Year-round | No min. size. Daily limit 10. Max. size 12", except 1 over 17" may be retained. |
| Channel catfish | Year-round | No min. size. Daily limit 10. |

(Continued on next column)

| SPECIES | DATE | ADDITIONAL RULES |
|--|--------------------------|---|
| Walleye | Year-round | No min. size. Daily limit 16. Only 1 over 22" may be retained. |
| Other game fish | Year-round | Statewide min. size/daily limit. |
| WASHINGTON, LAKE - KING CO.  | | |
| north of Hwy. 520 Bridge and east of Montlake Bridge, including that portion of Sammamish River from 68th Ave. NE Bridge downstream CRC (762) | | |
| All species | | Two-Pole not allowed. Chumming permitted. |
| Kokanee | Year-round | Min. size 8". Max. size 18". Daily limit 5. |
| Trout | Mar. 1-June 30 | Min. size 12". Daily limit 5. Release rainbow trout over 20". |
| | July 1-Nov. 30 | Statewide min. size/daily limit. |
| | Dec. 1-Last Day of Feb. | Statewide min. size/daily limit. Except: Release rainbow trout over 20". |
| Steelhead (hatchery) | July 1-Nov. 30 | Statewide min. size/daily limit. |
| | Dec. 1-June 30 | Release steelhead. |
| Smallmouth bass | Year-round | No min. size. Daily limit 15. Only 1 over 14" may be retained. |
| Largemouth bass | Year-round | No min. size. Daily limit 10. Max. size 12", except 1 over 17" may be retained. |
| Channel catfish | Year-round | No min. size. Daily limit 10. |
| Walleye | Year-round | No min. size. Daily limit 16. Only 1 over 22" may be retained. |
| Other game fish | Year-round | Statewide min. size/daily limit. |
| Salmon | Sept. 16-Oct. 31 | Daily limit 4. Release all salmon other than coho. |
| South of Hwy. 520 Bridge including Mercer Slough | | |
| All species | | Two-Pole not allowed. Chumming permitted. |
| Kokanee | Year-round | Min. size 8". Max. size 18". Daily limit 5. |
| Trout | Mar. 1-June 30 | Min. size 12". Daily limit 5. Release rainbow trout over 20". |
| | July 1-Nov. 30 | Statewide min. size/daily limit. |
| | Dec. 1-Last Day of Feb. | Statewide min. size/daily limit. Except: Release rainbow trout over 20". |
| Steelhead (hatchery) | July 1-Nov. 30 | Statewide min. size/daily limit. |
| | Dec. 1-June 30 | Release steelhead. |
| Smallmouth bass | Year-round | No min. size. Daily limit 15. Only 1 over 14" may be retained. |
| Largemouth bass | Year-round | No min. size. Daily limit 10. Max. size 12", except 1 over 17" may be retained. |
| Channel catfish | Year-round | No min. size. Daily limit 10. |
| Walleye | Year-round | No min. size. Daily limit 16. Only 1 over 22" may be retained. |
| Other game fish | Year-round | Statewide min. size/daily limit. |
| WHATCOM, LAKE - WHATCOM CO. | | |
| that portion of Lake Whatcom between Electric Ave. Bridge and outlet dam | | |
| All species | | CLOSED WATERS. |
| WHATCOM, LAKE - WHATCOM CO.  | | |
| above Electric Ave. Bridge | | |
| All species | | Two-Pole not allowed. |
| | Year-round | See DOH Fish Consumption Advisories page 24. |
| Trout | 4th Sat. in Apr.-Oct. 31 | Statewide min. size/daily limit. Except: Release cutthroat. |
| Other game fish | 4th Sat. in Apr.-Oct. 31 | Statewide min. size/daily limit. |
| WILDCAT LAKE - KITSAP CO.  | | |
| All game fish | 4th Sat. in Apr.-Oct. 31 | Statewide min. size/daily limit. |
| WILDERNESS LAKE - KING CO.  | | |
| All game fish | 4th Sat. in Apr.-Oct. 31 | Statewide min. size/daily limit. |
| Salmon | 4th Sat. in Apr.-Oct. 31 | Landlocked salmon rules. |
| WILLAME LAKE - LEWIS CO.  | | |
| All species | | Two-Pole not allowed. |
| All game fish | Year-round | Statewide min. size/daily limit. |

(Continued on next page)

| SPECIES | DATE | ADDITIONAL RULES |
|--|--------------------------|---|
| WIRKKALA POND 1 - PACIFIC CO. | | |
| Smallmouth bass | Year-round | No min. size. Daily limit 15. Only 1 over 14" may be retained. |
| Largemouth bass | Year-round | No min. size. Daily limit 10. Max. size 12", except 1 over 17" may be retained. |
| Channel catfish | Year-round | No min. size. Daily limit 10. |
| Walleye | Year-round | No min. size. Daily limit 16. Only 1 over 22" may be retained. |
| Other game fish | Year-round | Statewide min. size/daily limit. |
| WOOD LAKE - MASON CO. | | |
| All game fish | 4th Sat. in Apr.-Oct. 31 | Statewide min. size/daily limit. |
| WOODLAND FARM RESERVOIR - SNOHOMISH CO. | | |
| Smallmouth bass | Year-round | No min. size. Daily limit 15. Only 1 over 14" may be retained. |
| Largemouth bass | Year-round | No min. size. Daily limit 10. Max. size 12", except 1 over 17" may be retained. |
| Channel catfish | Year-round | No min. size. Daily limit 10. |
| Walleye | Year-round | No min. size. Daily limit 16. Only 1 over 22" may be retained. |
| Other game fish | Year-round | Statewide min. size/daily limit. |
| WOOTEN LAKE - MASON CO. | | |
| All game fish | 4th Sat. in Apr.-Oct. 31 | Statewide min. size/daily limit. |
| WYNOOCHEE RESERVOIR - GRAYS HARBOR CO. | | |
| Trout | 4th Sat. in Apr.-Oct. 31 | Min. size 14". Daily limit 2. |
| Smallmouth bass | 4th Sat. in Apr.-Oct. 31 | No min. size. Daily limit 15. Only 1 over 14" may be retained. |
| Largemouth bass | 4th Sat. in Apr.-Oct. 31 | No min. size. Daily limit 10. Max. size 12", except 1 over 17" may be retained. |
| Channel catfish | 4th Sat. in Apr.-Oct. 31 | No min. size. Daily limit 10. |

| SPECIES | DATE | ADDITIONAL RULES |
|---|--------------------------|--|
| Walleye | 4th Sat. in Apr.-Oct. 31 | No min. size. Daily limit 16. Only 1 over 22" may be retained. |
| Other game fish | 4th Sat. in Apr.-Oct. 31 | Statewide min. size/daily limit. |
| YALE RESERVOIR - CLARK/COWLITZ CO. | | |
| All game fish | Year-round | Statewide min. size/daily limit. |
| Salmon | Year-round | Landlocked salmon rules. |



(Continued on next column)

ADDITIONAL WESTSIDE LAKES WITH ACCESS AREAS

These year-round lakes have access areas which include a boat launch.



- Angle Lake (King Co.)
- Alder Lake (Thurston Co.)
- Bass Lake (King Co.)
- Battle Ground Lake (Clark Co.)
- Bay Lake (Pierce Co.)
- Beaver Lake (King Co.)
- Black Lake (Pacific Co.)
- Blackman's Lake (Snohomish Co.)
- Bonney Lake (Pierce Co.)
- Cassidy Lake (Snohomish Co.)
- Chambers Lake (Thurston Co.)
- Deep Lake (Thurston Co.)
- Desire Lake (King Co.)
- Dolloff Lake (King Co.)
- Egg Lake (San Juan Co.)
- Fenwick Lake (King Co.)
- Fish Lake (King Co.)
- Flowing Lake (Snohomish Co.)
- Goose Lake (Skamania Co.)
- Harts Lake (Pierce Co.)
- Holm Lake (King Co.)
- Horeshoe Lake (Clark Co.)
- Hummel Lake (San Juan Co.)
- Inez Lake (Grays Harbor Co.)
- Island Lake (Mason Co.)
- Ketchum Lake (Snohomish Co.)
- Killarney Lake (King Co.)
- Kokanee Lake (Mason Co.)
- Kress Lake (Clark Co.)
- Lacamas Lake (Clark Co.)
- Lake Twelve (King Co.)
- Lawrence Lake (Thurston Co.)
- Leland Lake (Jefferson Co.)
- Loma Lake (Snohomish Co.)
- Long Lake (Thurston Co.)
- Lost Lake (Mason Co.)
- Lost Lake (Snohomish Co.)
- McIntosh Lake (Thurston Co.)
- Meridian Lake (King Co.)
- Morton Lake (King Co.)
- Mountain Lake (San Juan Co.)
- Nahwatzel Lake (Mason Co.)
- Offut Lake (Thurston Co.)
- Panther Lake (King Co.)
- Pattison Lake (Thurston Co.)
- Phantom Lake (King Co.)
- Plummer Lake (Lewis Co.)
- Radar Ponds (Pacific Co.)
- Saint Clair Lake (Thurston Co.)
- Shadow Lake (King Co.)
- Shoecraft Lake (Snohomish Co.)
- South Lewis Co. Park Pond (Lewis Co.)
- Spencer Lake (Mason Co.)
- Sportsman's Lake (San Juan Co.)
- Spring Lake (King Co.)
- Swofford Pond (Lewis Co.)
- Sylvia, Lake (Grays Harbor Co.)
- Takhlakh Lake (Skamania Co.)
- Tee Lake (Mason Co.)
- Trail's End Lake (Mason Co.)
- Twin Lake (Mason Co.)
- Ward Lake (Thurston Co.)
- Whitman Lake (Pierce Co.)
- Wiser Lake (Whatcom Co.)
- Wye Lake (Kitsap Co.)

Eastside Lakes – Special Rules



UNLISTED LAKES, PONDS, AND RESERVOIRS

These waters offer year-round fishing opportunities and are regulated under the Statewide Freshwater Rules as listed on pages 23-25 with the following exceptions:

- seasonal waters listed under Lake Special Rules pages 79-91, and 92-100
- waters within tribal reservation lands
- waters within national park boundaries (not national forests)
- within boundaries of federal military installations

NOTE ABOUT LAKES










If a lake is owned by a municipality such as a city or county, they have the authority to implement restrictions such as Electric Motors Only, No Motors Allowed, Night Closure, etc. For more information regarding any of these possible restrictions, you may want to contact the County's Department of Parks & Recreation or Sheriff's office before fishing.

| SPECIES | DATE | ADDITIONAL RULES |
|---|---------------------------|---|
| AENEAS LAKE - OKANOGAN CO. | | |
| All species | | Fly fishing only. Motors prohibited. |
| Trout | 4th Sat. in Apr.-Oct. 31 | Min. size 18". Daily limit 1. |
| Other game fish | 4th Sat. in Apr.-Oct. 31 | Statewide min. size/daily limit. |
| ALTA LAKE - OKANOGAN CO. | | |
| All game fish | 4th Sat. in Apr.-Oct. 31 | Statewide min. size/daily limit. |
| AMBER LAKE - SPOKANE CO. | | |
| All species | | Internal combustion motors prohibited. Selective gear rules. |
| Trout | Mar. 1-Nov. 30 | Min. size 18". Daily limit 1. |
| Other game fish | Mar. 1-Nov. 30 | Statewide min. size/daily limit. |
| ASPEN LAKE - OKANOGAN CO. | | |
| All game fish | Year-round | Statewide min. size/daily limit. Except: Eastern brook trout count as part of trout daily limit. |
| BADGER LAKE - SPOKANE CO. | | |
| All game fish | 4th Sat. in Apr.-Sept. 30 | Statewide min. size/daily limit. |
| BANKS LAKE - DOUGLAS/GRANT CO. | | |
| All species | | Chumming permitted. |
| Crappie | Year-round | Min. size 9". Daily limit 10. |
| Yellow perch | Year-round | No min. size. Daily limit 25. |
| Other game fish | Year-round | Statewide min. size/daily limit. |
| BAYLEY LAKE - STEVENS CO. | | |
| All species | | Fly fishing only. Motors prohibited. |
| | 4th Sat. in Apr.-Oct. 31 | CLOSED WATERS - inlet stream. |
| All game fish | 4th Sat. in Apr.-Oct. 31 | Catch and Release. |
| BEAR LAKE - SPOKANE CO. | | |
| All species | | Two-Pole not allowed. Open for juvenile anglers, senior anglers and anglers with a disability who possess a designated harvester companion card only. |
| All game fish | Year-round | Statewide min. size/daily limit. |
| BEAVER LAKE, BIG - OKANOGAN CO. | | |
| All game fish | 4th Sat. in Apr.-Oct. 31 | Statewide min. size/daily limit. |
| BEAVER LAKE, LITTLE - OKANOGAN CO. | | |
| All game fish | 4th Sat. in Apr.-Oct. 31 | Statewide min. size/daily limit. Except: Eastern brook trout count as part of trout daily limit. |
| BEDA LAKE - GRANT CO. | | |
| All species | | Selective gear rules. Internal combustion motors prohibited. |
| Trout | Year-round | Min. size 18". Daily limit 1. |
| Other game fish | Year-round | Statewide min. size/daily limit. |

(Continued on next column)

| SPECIES | DATE | ADDITIONAL RULES |
|--|--------------------------|---|
| BEEHIVE (LAKE) RESERVOIR - CHELAN CO. | | |
| All game fish | 4th Sat. in Apr.-Oct. 31 | Statewide min. size/daily limit. Except: Eastern brook trout count as part of trout daily limit. |
| BETH LAKE - OKANOGAN CO. | | |
| All game fish | 4th Sat. in Apr.-Oct. 31 | Statewide min. size/daily limit. |
| BIG MEADOW LAKE - PEND OREILLE CO. | | |
| All species | | Unlawful to use lead weights or lead jigs measuring 1 1/2" or less along the longest axis. |
| All game fish | 4th Sat. in Apr.-Oct. 31 | Statewide min. size/daily limit. |
| BIG TWIN LAKE - OKANOGAN CO. | | |
| All species | | Selective gear rules. Internal combustion motors prohibited. |
| Trout | 4th Sat. in Apr.-Oct. 31 | Min. size 18". Daily limit 1. |
| Other game fish | 4th Sat. in Apr.-Oct. 31 | Statewide min. size/daily limit. |
| BLACK LAKE - STEVENS CO. | | |
| All game fish | 4th Sat. in Apr.-Oct. 31 | Statewide min. size/daily limit. |
| BLACK LAKE - OKANOGAN CO. | | |
| All species | | Selective gear rules. |
| All game fish | Year-round | Statewide min. size/daily limit. |
| BLACKBIRD ISLAND POND - CHELAN CO. | | |
| In Enchantment Park | | |
| All species | | Open for juvenile anglers, senior anglers and anglers with a disability who possess a designated harvester companion card only. Two-Pole not allowed. |
| All game fish | July 1-Sept. 30 | Statewide min. size/daily limit. |
| BLUE LAKE - GRANT CO. | | |
| All game fish | 4th Sat. in Apr.-Oct. 31 | Statewide min. size/daily limit. |
| BLUE LAKE - OKANOGAN CO. (near Wannacut Lake) | | |
| All species | | Selective gear rules. Internal combustion motors prohibited. |
| Trout | 4th Sat. in Apr.-Oct. 31 | Min. size 18". Daily limit 1. |
| Other game fish | 4th Sat. in Apr.-Oct. 31 | Statewide min. size/daily limit. |
| BLUE LAKE - COLUMBIA CO. | | |
| All species | | Fishing from any floating device prohibited. |
| All game fish | Year-round | Statewide min. size/daily limit. |

(Continued on next page)

| SPECIES | DATE | ADDITIONAL RULES |
|--|---------------------------|---|
| BLUE LAKE - OKANOGAN CO.  | | |
| (near Sinlahekin) | | |
| All species | | Selective gear rules. Unlawful to use lead weights or lead jigs measuring 1 1/2" or less along the longest axis. Internal combustion motors prohibited. |
| Trout | 4th Sat. in Apr.-Oct. 31 | Min. size 18". Daily limit 1. |
| Other game fish | 4th Sat. in Apr.-Oct. 31 | Statewide min. size/daily limit. |
| BOBCAT CREEK PONDS - ADAMS CO. | | |
| All game fish | 4th Sat. in Apr.-Sept. 30 | Statewide min. size/daily limit. |
| BONAPARTE LAKE - OKANOGAN CO.  | | |
| All species | | Unlawful to use lead weights or lead jigs measuring 1 1/2" or less along the longest axis. |
| All game fish | Year-round | Statewide min. size/daily limit. Except: Eastern brook trout count as part of trout daily limit. |
| BROWNS LAKE - PEND OREILLE CO.  | | |
| All species | | Fly fishing only. Motors prohibited. |
| All game fish | 4th Sat. in Apr.-Oct. 31 | Statewide min. size/daily limit. |
| BUMPING LAKE - YAKIMA CO.  | | |
| Reservoir | | |
| All species | | Chumming permitted. |
| All game fish | Year-round | Statewide min. size/daily limit. |
| BURKE LAKE - GRANT CO.  | | |
| All game fish | Mar. 1-Sept. 30 | Statewide min. size/daily limit. |
| BUZZARD LAKE - OKANOGAN CO. | | |
| All species | | Selective gear rules. Internal combustion motors prohibited. |
| Trout | 4th Sat. in Apr.-Oct. 31 | Min. size 18". Daily limit 1. |
| Other game fish | 4th Sat. in Apr.-Oct. 31 | Statewide min. size/daily limit. |
| CALDWELL LAKE - PEND OREILLE CO. | | |
| All game fish | 4th Sat. in Apr.-Oct. 31 | Statewide min. size/daily limit. Except: Eastern brook trout count as part of trout daily limit. |
| CALICHE LAKE, UPPER - GRANT CO.  | | |
| All game fish | Mar. 1-Sept. 30 | Statewide min. size/daily limit. |
| CAMPBELL LAKE - OKANOGAN CO.  | | |
| All species | | Selective gear rules. Internal combustion motors prohibited. |
| Trout | Year-round | Min. size 14". Daily limit 2. |
| Other game fish | Year-round | Statewide min. size/daily limit. |
| CARL'S LAKE - PEND OREILLE CO.  | | |
| All game fish | 4th Sat. in Apr.-Oct. 31 | Statewide min. size/daily limit. |
| CASCADE LAKE - GRANT CO. | | |
| All game fish | Mar. 1-Sept. 30 | Statewide min. size/daily limit. |
| CATTAIL LAKE - GRANT CO. | | |
| All game fish | 4th Sat. in Apr.-Sept. 30 | Statewide min. size/daily limit. |
| CEDAR LAKE - STEVENS CO.  | | |
| All game fish | 4th Sat. in Apr.-Oct. 31 | Statewide min. size/daily limit. |
| CHAIN LAKE - PEND OREILLE CO. | | |
| All game fish | 4th Sat. in Apr.-Oct. 31 | Statewide min. size/daily limit. Except: Release kokanee. |
| CHAPMAN LAKE - SPOKANE CO. | | |
| All species | | Chumming permitted. |
| All game fish | 4th Sat. in Apr.-Oct. 31 | Statewide min. size/daily limit. |

(Continued on next column)

| SPECIES | DATE | ADDITIONAL RULES |
|--|---------------------------|---|
| CHELAN, LAKE - CHELAN CO.  | | |
| Trout | Year-round | Statewide min. size/daily limit. Except: Release wild cutthroat trout. |
| Other game fish | Year-round | Statewide min. size/daily limit. |
| Salmon | Year-round | Min. size 15". Daily limit 1. No catch record card required. |
| CHOPAKA LAKE - OKANOGAN CO.  | | |
| All species | | Motors prohibited. Fly fishing only. |
| Trout | 4th Sat. in Apr.-Oct. 31 | Min. size 18". Daily limit 1. |
| Other game fish | 4th Sat. in Apr.-Oct. 31 | Statewide min. size/daily limit. |
| CLE ELUM LAKE - KITTITAS CO.  | | |
| (Reservoir) | | |
| Kokanee | Year-round | Min. size 9". Max. size 15". Daily limit 5. |
| Other game fish | Year-round | Statewide min. size/daily limit. |
| CLEAR LAKE - YAKIMA CO.  | | |
| All species | | Two-Pole not allowed. |
| All game fish | Year-round | Statewide min. size/daily limit. |
| CLEAR LAKE - SPOKANE CO.  | | |
| All game fish | 4th Sat. in Apr.-Oct. 31 | Statewide min. size/daily limit. |
| CLEAR LAKE - CHELAN CO. | | |
| All game fish | 4th Sat. in Apr.-Oct. 31 | Statewide min. size/daily limit. Except: Eastern brook trout count as part of trout daily limit. |
| CLIFF LAKE - GRANT CO. | | |
| All game fish | Mar. 1-Sept. 30 | Statewide min. size/daily limit. |
| COFFEEDPOT LAKE - LINCOLN CO.  | | |
| All species | | Selective gear rules. |
| Trout | Mar. 1-Sept. 30 | Min. size 18". Daily limit 1. |
| Crappie | Mar. 1-Sept. 30 | Min. size 9". Daily limit 10. |
| Other game fish | Mar. 1-Sept. 30 | Statewide min. size/daily limit. |
| COLUMBIA PARK POND - BENTON CO.  | | |
| All species | | Two-Pole not allowed. Open for juvenile anglers, senior anglers and anglers with a disability who possess a designated harvester companion card only. |
| All game fish | Year-round | Statewide min. size/daily limit. |
| CONCONULLY LAKE - OKANOGAN CO.  | | |
| All game fish | 4th Sat. in Apr.-Oct. 31 | Statewide min. size/daily limit. |
| CONCONULLY RESERVOIR - OKANOGAN CO.  | | |
| All game fish | 4th Sat. in Apr.-Oct. 31 | Statewide min. size/daily limit. |
| CONGER POND - PEND OREILLE CO. | | |
| All game fish | 4th Sat. in Apr.-Oct. 31 | Statewide min. size/daily limit. |
| CONNER LAKE - OKANOGAN CO.  | | |
| All game fish | 4th Sat. in Apr.-Oct. 31 | Statewide min. size/daily limit. Except: Eastern brook trout count as part of trout daily limit. |
| COOT LAKE - GRANT CO. | | |
| All game fish | 4th Sat. in Apr.-Sept. 30 | Statewide min. size/daily limit. |
| COUGAR LAKE - OKANOGAN CO.  | | |
| near Winthrop, off Cougar Creek | | |
| All species | | Selective gear rules. Internal combustion motors prohibited. |
| Trout | Year-round | Min. size 14". Daily limit 2. |
| Other game fish | Year-round | Statewide min. size/daily limit. |
| COUGAR LAKE - OKANOGAN CO. | | |
| in Pasayten Wilderness, headwaters to Lost River | | |
| All species | | Selective gear rules. |
| All game fish | Year-round | Statewide min. size/daily limit. |

(Continued on next page)

EASTSIDE LAKES – SPECIAL RULES

| SPECIES | DATE | ADDITIONAL RULES |
|---|----------------------------------|---|
| COYOTE CREEK PONDS - ADAMS CO. | | |
| All game fish | 4th Sat. in Apr.-Sept. 30 | Statewide min. size/daily limit. |
| CRAWFISH LAKE - OKANOGAN CO. | | |
| All species | | Internal combustion motors prohibited. |
| All game fish | 4th Sat. in Apr.-Oct. 31 | Statewide min. size/daily limit. Except: Eastern brook trout count as part of trout daily limit. |
| CRESCENT LAKE - PEND OREILLE CO. | | |
| All game fish | 4th Sat. in Apr.-Oct. 31 | Statewide min. size/daily limit. |
| CRYSTAL LAKE - GRANT CO. | | |
| All game fish | Mar. 1-Sept. 30 | Statewide min. size/daily limit. |
| CUP LAKE - GRANT CO. | | |
| All game fish | Mar. 1-Sept. 30 | Statewide min. size/daily limit. |
| CURL LAKE - COLUMBIA CO. | | |
| All species | | Fishing from any floating device prohibited. |
| All game fish | Sat. before Memorial Day-Oct. 31 | Statewide min. size/daily limit. |
| DAVIS LAKE - OKANOGAN CO. | | |
| All species | | Internal combustion motors prohibited. Selective gear rules. |
| Trout | Year-round | Min. size 14". Daily limit 2. |
| Other game fish | Year-round | Statewide min. size/daily limit. |
| DAVIS LAKE - FERRY CO. | | |
| All game fish | 4th Sat. in Apr.-Oct. 31 | Statewide min. size/daily limit. |
| DAYTON POND - COLUMBIA CO. | | |
| All species | | Two-Pole not allowed. Open for juvenile anglers, senior anglers and anglers with a disability who possess a designated harvester companion card only. |
| All game fish | Year-round | Statewide min. size/daily limit. |
| DEADMAN LAKE - ADAMS CO. | | |
| All game fish | 4th Sat. in Apr.-Sept. 30 | Statewide min. size/daily limit. |
| DEEP LAKE - STEVENS CO. | | |
| All game fish | 4th Sat. in Apr.-Oct. 31 | Statewide min. size/daily limit. |
| DEEP LAKE - GRANT CO. | | |
| All game fish | 4th Sat. in Apr.-Oct. 31 | Statewide min. size/daily limit. |
| DEER LAKE - LINCOLN CO. (Deer Springs) | | |
| All game fish | 4th Sat. in Apr.-Sept. 30 | Statewide min. size/daily limit. |
| DEER LAKE - STEVENS CO. | | |
| Lake trout | Year-round | No min. size. Daily limit 5, no more than 1 over 26" may be retained. |
| Other game fish | Year-round | Statewide min. size/daily limit. Except: Eastern brook trout count as part of trout daily limit. |
| DEER LAKE - COLUMBIA CO. | | |
| All species | | Fishing from any floating device prohibited. |
| All game fish | Mar. 1-Nov. 30 | Statewide min. size/daily limit. |
| DOWNES LAKE - LINCOLN/SPOKANE CO. | | |
| Crappie | Mar. 1-Sept. 30 | Min. size 9". Daily limit 10. |
| Other game fish | Mar. 1-Sept. 30 | Statewide min. size/daily limit. |
| DRY FALLS LAKE - GRANT CO. | | |
| All species | | Internal combustion motors prohibited. Selective gear rules. |
| Trout | Mar. 1-Nov. 30 | Min. size 18". Daily limit 1. |
| Other game fish | Mar. 1-Nov. 30 | Statewide min. size/daily limit. |










(Continued on next column)

| SPECIES | DATE | ADDITIONAL RULES |
|--|----------------------------------|--|
| DUNE LAKE - GRANT CO. | | |
| All species | | Selective gear rules. |
| Trout | Year-round | Min. size 18". Daily limit 1. |
| Other game fish | Year-round | Statewide min. size/daily limit. |
| DUSTY LAKE - GRANT CO. | | |
| All species | | Internal combustion motors prohibited. Selective gear rules. |
| Trout | Mar. 1-Nov. 30 | Min. size 18". Daily limit 1. |
| Other game fish | Mar. 1-Nov. 30 | Statewide min. size/daily limit. |
| EASTON LAKE - KITTITAS CO. | | |
| All species | | Selective gear rules. |
| Trout | Sat. before Memorial Day-Oct. 31 | Statewide min. size/daily limit. Except: Release rainbow trout and cutthroat trout. |
| Other game fish | Sat. before Memorial Day-Oct. 31 | Statewide min. size/daily limit. |
| ELBOW LAKE - STEVENS CO. | | |
| All game fish | 4th Sat. in Apr.-Oct. 31 | Statewide min. size/daily limit. Except: Eastern brook trout count as part of trout daily limit. |
| ELL LAKE - OKANOGAN CO. | | |
| All species | | Selective gear rules. Internal combustion motors prohibited. |
| All game fish | 4th Sat. in Apr.-Oct. 31 | Statewide min. size/daily limit. |
| ELOIKA LAKE - SPOKANE CO. | | |
| Crappie | Year-round | Min. size 9". Daily limit 10. |
| Other game fish | Year-round | Statewide min. size/daily limit. |
| EMPIRE LAKES - FERRY CO. | | |
| All game fish | 4th Sat. in Apr.-Oct. 31 | Statewide min. size/daily limit. Except: Eastern brook trout count as part of trout daily limit. |
| EPHRATA LAKE - GRANT CO. | | |
| All species | | CLOSED WATERS. |
| FAN LAKE - PEND OREILLE CO. | | |
| All species | | Internal combustion motors prohibited. |
| All game fish | 4th Sat. in Apr.-Sept. 30 | Statewide min. size/daily limit. |
| FERRY LAKE - FERRY CO. | | |
| All species | | Unlawful to use lead weights or lead jigs measuring 1 1/2" or less along the longest axis. |
| All game fish | Year-round | Statewide min. size/daily limit. |
| FIORITO LAKES - KITTITAS CO. | | |
| All species | | Internal combustion motors prohibited. |
| All game fish | Year-round | Statewide min. size/daily limit. |
| FISH LAKE - SPOKANE CO. | | |
| All species | | Internal combustion motors prohibited. |
| All game fish | 4th Sat. in Apr.-Sept. 30 | Statewide min. size/daily limit. Except: Eastern brook trout count as part of trout daily limit. |
| FISH LAKE - OKANOGAN CO. | | |
| All game fish | 4th Sat. in Apr.-Oct. 31 | Statewide min. size/daily limit. |
| FISHHOOK POND - WALLA WALLA CO. | | |
| All species | | Fishing from any floating device prohibited. |
| All game fish | Year-round | Statewide min. size/daily limit. |
| FISHTRAP LAKE - LINCOLN/SPOKANE CO. | | |
| All game fish | 4th Sat. in Apr.-Sept. 30 | Statewide min. size/daily limit. |
| FORDE LAKE - OKANOGAN CO. | | |
| All game fish | 4th Sat. in Apr.-Oct. 31 | Statewide min. size/daily limit. Except: Eastern brook trout count as part of trout daily limit. |

(Continued on next page)

| SPECIES | DATE | ADDITIONAL RULES |
|--|-------------------------------------|--|
| FOURTH OF JULY LAKE - ADAMS/LINCOLN CO.  | | |
| All species | | Internal combustion motors prohibited. |
| All game fish | 1st Fri. after Thanksgiving-Mar. 31 | Statewide min. size/daily limit. |
| FRANK'S POND - CHELAN CO. | | |
| All species | | Juvenile anglers only (under 15 years old). |
| All game fish | 4th Sat. in Apr.-Oct. 31 | Statewide min. size/daily limit. |
| FRATER LAKE - PEND OREILLE CO. | | |
| All game fish | 4th Sat. in Apr.-Oct. 31 | Statewide min. size/daily limit. |
| GADWALL LAKE - GRANT CO. | | |
| All game fish | 4th Sat. in Apr.-Sept. 30 | Statewide min. size/daily limit. |
| GARFIELD JUVENILE POND - WHITMAN CO.  | | |
| All species | | Two-Pole not allowed. Juvenile anglers only (under 15 years old). |
| All game fish | Year-round | Statewide min. size/daily limit. |
| GOLD CREEK POND - KITTITAS CO. | | |
| including outlet channel | | |
| All species | | CLOSED WATERS. |
| GOOSE LAKE, LOWER - GRANT CO.  | | |
| Bluegill | Year-round | No min. size. No daily limit. Up to 5 over 6" may be retained. |
| Crappie | Year-round | Min. size 9". Daily limit 10. |
| Other game fish | Year-round | Statewide min. size/daily limit. |
| GREEN LAKES, LOWER AND UPPER - OKANOGAN CO.  | | |
| All species | | Selective gear rules. Internal combustion motors prohibited. |
| Trout | Year-round | Min. size 14". Daily limit 2. |
| Other game fish | Year-round | Statewide min. size/daily limit. Except: Eastern brook trout count as part of trout daily limit. |
| GRIMES LAKE - DOUGLAS CO.  | | |
| All species | | Selective gear rules. Internal combustion motors prohibited. |
| Trout | June 1-Aug. 31 | Min. size 18". Daily limit 1. |
| Other game fish | June 1-Aug. 31 | Statewide min. size/daily limit. |
| H & H RESERVOIR #1 - CHELAN CO. | | |
| (Pascal Pond) | | |
| All game fish | Year-round | Statewide min. size/daily limit. Except: Eastern brook trout count as part of trout daily limit. |
| HALFMOON LAKE - ADAMS CO. | | |
| All game fish | 4th Sat. in Apr.-Sept. 30 | Statewide min. size/daily limit. |
| HAMPTON LAKES - GRANT CO. | | |
| (Lower and Upper) | | |
| All game fish | 4th Sat. in Apr.-Sept. 30 | Statewide min. size/daily limit. |
| HARRIS LAKE - GRANT CO. | | |
| All species | | Selective gear rules. |
| Trout | Year-round | Min. size 18". Daily limit 1. |
| Other game fish | Year-round | Statewide min. size/daily limit. |
| HATCH LAKE - STEVENS CO.  | | |
| All game fish | 1st Fri. after Thanksgiving-Mar. 31 | Statewide min. size/daily limit. |
| HAYS CREEK PONDS - ADAMS CO. | | |
| All game fish | 4th Sat. in Apr.-Sept. 30 | Statewide min. size/daily limit. |
| HEN LAKE - GRANT CO. | | |
| All game fish | 4th Sat. in Apr.-Sept. 30 | Statewide min. size/daily limit. |

(Continued on next column)

| SPECIES | DATE | ADDITIONAL RULES |
|--|-------------------------------------|---|
| HOG CANYON LAKE - SPOKANE CO.  | | |
| All game fish | 1st Fri. after Thanksgiving-Mar. 31 | Statewide min. size/daily limit. |
| HOMESTEAD LAKE - GRANT CO. | | |
| All species | | Internal combustion motors prohibited. Selective gear rules. |
| Trout | Year-round | Min. size 18". Daily limit 1. |
| Other game fish | Year-round | Statewide min. size/daily limit. |
| HORSETHIEF LAKE - KLINKITAT CO. | | |
| All game fish | 4th Sat. in Apr.-Oct. 31 | Statewide min. size/daily limit. |
| HOURLASS LAKE - GRANT CO. | | |
| All game fish | 4th Sat. in Apr.-Sept. 30 | Statewide min. size/daily limit. |
| HUTCHINSON LAKE - ADAMS CO.  | | |
| All game fish | 4th Sat. in Apr.-Sept. 30 | Statewide min. size/daily limit. |
| I-82 PONDS - YAKIMA CO. | | |
| 1 through 7 | | |
| All species | | Internal combustion motors prohibited. |
| All game fish | Year-round | Statewide min. size/daily limit. |
| JAMESON LAKE - DOUGLAS CO.  | | |
| All game fish | 4th Sat. in Apr.-Oct. 31 | Statewide min. size/daily limit. |
| JEFFERSON PARK POND - WALLA WALLA CO.  | | |
| All species | | Open for juvenile anglers, senior anglers and anglers with a disability who possess a designated harvester companion card only. Two-Pole not allowed. |
| All game fish | Year-round | Statewide min. size/daily limit. |
| JOLANDA, LAKE - CHELAN CO. | | |
| All species | | CLOSED WATERS. |
| KACHESS LAKE - KITTITAS CO.  | | |
| Reservoir | | |
| All species | | Chumming permitted. Two-Pole not allowed. |
| Trout | Year-round | Min. size 14". Daily limit 2. |
| Other game fish | Year-round | Statewide min. size/daily limit. |
| KEECHELUS LAKE - KITTITAS CO.  | | |
| Reservoir | | |
| All species | | Two-Pole not allowed. Chumming permitted. |
| Trout | Year-round | Min. size 14". Daily limit 2. |
| Other game fish | Year-round | Statewide min. size/daily limit. |
| KINGS LAKE - PEND OREILLE CO. | | |
| and all tributaries | | |
| All species | | CLOSED WATERS. |
| KIWANIS POND - KITTITAS CO.  | | |
| All species | | Open for juvenile anglers, senior anglers and anglers with a disability who possess a designated harvester companion card only. Two-Pole not allowed. |
| All game fish | Year-round | Statewide min. size/daily limit. |
| LEAD KING LAKE - PEND OREILLE CO. | | |
| All game fish | 4th Sat. in Apr.-Oct. 31 | Statewide min. size/daily limit. |
| LEDBETTER LAKE - PEND OREILLE CO.  | | |
| All game fish | 4th Sat. in Apr.-Oct. 31 | Statewide min. size/daily limit. |
| LEECH LAKE - YAKIMA CO.  | | |
| (White Pass area) | | |
| All species | | Fly fishing only. Two-Pole not allowed. Motors prohibited. |
| Rainbow trout | Year-round | Min. size 18". Daily limit 1. |
| Other game fish | Year-round | Statewide min. size/daily limit. |

(Continued on next page)


EASTSIDE LAKES – SPECIAL RULES

| SPECIES | DATE | ADDITIONAL RULES |
|---|---------------------------|---|
| LEMNA LAKE - GRANT CO. | | |
| All game fish | 4th Sat. in Apr.-Sept. 30 | Statewide min. size/daily limit. |
| LENICE LAKE - GRANT CO. | | |
| All species | | Internal combustion motors prohibited. Selective gear rules. |
| Trout | Mar. 1-Nov. 30 | Min. size 18". Daily limit 1. |
| Other game fish | Mar. 1-Nov. 30 | Statewide min. size/daily limit. |
| LENORE LAKE - GRANT CO. | | |
| All species | | Internal combustion motors prohibited. Selective gear rules. |
| Trout | Mar. 1-Nov. 30 | Min. size 18". Daily limit 1. |
| Other game fish | Mar. 1-Nov. 30 | Statewide min. size/daily limit. |
| an area within a 200-yard radius of trash rack leading to the irrigation pumping station (south end of the lake) | | |
| All species | | CLOSED WATERS. |
| an area approx. 100 yards beyond the mouth of inlet stream to State Hwy. 17 | | |
| All species | | CLOSED WATERS. |
| LIBERTY LAKE - SPOKANE CO. | | |
| All game fish | Mar. 1-Oct. 31 | Statewide min. size/daily limit. |
| LILLY LAKE - CHELAN CO. | | |
| All game fish | 4th Sat. in Apr.-Oct. 31 | Statewide min. size/daily limit. Except: Eastern brook trout count as part of trout daily limit. |
| LIONS PARK POND - WALLA WALLA CO. | | |
| College Place | | |
| All species | | Two-Pole not allowed. Open for juvenile anglers, senior anglers and anglers with a disability who possess a designated harvester companion card only. |
| All game fish | Year-round | Statewide min. size/daily limit. |
| LITTLE FALLS RESERVOIR - LINCOLN/STEVENS CO. | | |
| from Little Falls Dam to Long Lake Dam | | |
| All game fish | Year-round | Statewide min. size/daily limit. |
| Salmon | Year-round | Landlocked salmon rules. |
| Sturgeon | Year-round | Closed. |
| LITTLE LOST LAKE - PEND OREILLE CO. | | |
| All game fish | 4th Sat. in Apr.-Oct. 31 | Statewide min. size/daily limit. |
| LITTLE TWIN LAKE - OKANOGAN CO. | | |
| All species | | Selective gear rules. Internal combustion motors prohibited. |
| Trout | 4th Sat. in Apr.-Oct. 31 | Min. size 18". Daily limit 1. |
| Other game fish | 4th Sat. in Apr.-Oct. 31 | Statewide min. size/daily limit. Except: Eastern brook trout count as part of trout daily limit. |
| LITTLE TWIN LAKE - STEVENS CO. | | |
| All game fish | 4th Sat. in Apr.-Oct. 31 | Statewide min. size/daily limit. |
| LONG LAKE - FERRY CO. | | |
| All species | | Motors prohibited. Fly fishing only. Unlawful to use flies containing lead. |
| All game fish | 4th Sat. in Apr.-Oct. 31 | Statewide min. size/daily limit. |
| LONG LAKE - OKANOGAN CO. | | |
| All game fish | 4th Sat. in Apr.-Oct. 31 | Statewide min. size/daily limit. |
| LONG LAKE (LAKE SPOKANE) - LINCOLN/SPOKANE/STEVENS CO. | | |
| from Long Lake Dam to Nine Mile Dam, including Little Spokane River from the mouth to the SR 291 Bridge | | |
| All game fish | Year-round | Statewide min. size/daily limit. |
| Salmon | Year-round | Landlocked salmon rules. |
| LOON LAKE - STEVENS CO. | | |
| All game fish | 4th Sat. in Apr.-Oct. 31 | Statewide min. size/daily limit. |

(Continued on next column)

| SPECIES | DATE | ADDITIONAL RULES |
|---|---------------------------|---|
| LOST LAKE - OKANOGAN CO. | | |
| All species | | Unlawful to use lead weights or lead jigs measuring 1 1/2" or less along the longest axis. Internal combustion motors prohibited. |
| All game fish | Year-round | Statewide min. size/daily limit. Except: Eastern brook trout count as part of trout daily limit. |
| LOST LAKE - KITTITAS CO. | | |
| (Snoqualmie Pass area) | | |
| Rainbow trout | Year-round | Min. size 14". Daily limit 2. |
| Other game fish | Year-round | Statewide min. size/daily limit. |
| LYMAN LAKE - OKANOGAN CO. | | |
| All game fish | Year-round | Statewide min. size/daily limit. Except: Eastern brook trout count as part of trout daily limit. |
| MARSHALL LAKE - PEND OREILLE CO. | | |
| All game fish | 4th Sat. in Apr.-Oct. 31 | Statewide min. size/daily limit. |
| MARTHA LAKE - GRANT CO. | | |
| All game fish | Mar. 1-Sept. 30 | Statewide min. size/daily limit. |
| MARY ANN LAKE - OKANOGAN CO. | | |
| All game fish | Year-round | Statewide min. size/daily limit. Except: Eastern brook trout count as part of trout daily limit. |
| MATTOON LAKE - KITTITAS CO. | | |
| All species | | Internal combustion motors prohibited. |
| All game fish | Year-round | Statewide min. size/daily limit. |
| MCCABE POND - KITTITAS CO. | | |
| All species | | Motors prohibited. |
| All game fish | Year-round | Statewide min. size/daily limit. |
| MCDOWELL LAKE - STEVENS CO. | | |
| All species | | Motors prohibited. Fly fishing only. |
| All game fish | 4th Sat. in Apr.-Oct. 31 | Catch and Release. |
| MCMANAMAN LAKE - ADAMS CO. | | |
| All game fish | 4th Sat. in Apr.-Sept. 30 | Statewide min. size/daily limit. |
| MEDICAL LAKE - SPOKANE CO. | | |
| All species | | Motors prohibited. Selective gear rules. |
| Trout | Mar. 1-Nov. 30 | Min. size 14". Daily limit 2. |
| Other game fish | Mar. 1-Nov. 30 | Statewide min. size/daily limit. |
| MEDICAL LAKE, WEST - SPOKANE CO. | | |
| All game fish | 4th Sat. in Apr.-Sept. 30 | Statewide min. size/daily limit. |
| MERRY LAKE - GRANT CO. | | |
| All species | | Internal combustion motors prohibited. Selective gear rules. |
| Trout | Mar. 1-Nov. 30 | Min. size 18". Daily limit 1. |
| Other game fish | Mar. 1-Nov. 30 | Statewide min. size/daily limit. |
| MOLSON LAKE - OKANOGAN CO. | | |
| All game fish | Year-round | Statewide min. size/daily limit. Except: Eastern brook trout count as part of trout daily limit. |
| MORGAN LAKE - ADAMS CO. | | |
| All game fish | 4th Sat. in Apr.-Sept. 30 | Statewide min. size/daily limit. |
| MOSES LAKE - GRANT CO. | | |
| Bluegill | Year-round | Min. size 8". Daily limit 5. |
| Crappie | Year-round | Min. size 9". Daily limit 10. |
| Yellow perch | Year-round | No min. size. Daily limit 25. |
| Other game fish | Year-round | Statewide min. size/daily limit. |
| Carp | Year-round | No license required. No min. size. No daily limit. |

(Continued on next page)

| SPECIES | DATE | ADDITIONAL RULES |
|---|---|---|
| MUD LAKE - YAKIMA CO.  | | |
| All species | | Selective gear rules. Two-Pole not allowed. Motors prohibited. |
| Trout | Year-round | Min. size 18". Daily limit 1. |
| Other game fish | Year-round | Statewide min. size/daily limit. |
| MUDGETT LAKE - STEVENS CO.  | | |
| All game fish | 4th Sat. in Apr.-Oct. 31 | Statewide min. size/daily limit. |
| MUSKEGON LAKE - PEND OREILLE CO. | | |
| All species | | Selective gear rules. Internal combustion motors prohibited. |
| Trout | 4th Sat. in Apr.-Oct. 31 | Min. size 14". Daily limit 2. |
| Other game fish | 4th Sat. in Apr.-Oct. 31 | Statewide min. size/daily limit. |
| MYRON LAKE - YAKIMA CO.  | | |
| All species | | Two-Pole not allowed. Selective gear rules. Internal combustion motors prohibited. |
| Trout | Year-round | Min. size 14". Daily limit 2. |
| Other game fish | Year-round | Statewide min. size/daily limit. |
| MYSTIC LAKE - PEND OREILLE CO. | | |
| All game fish | 4th Sat. in Apr.-Oct. 31 | Statewide min. size/daily limit. |
| NANEUM POND - KITTITAS CO.  | | |
| All species | | Open for juvenile anglers, senior anglers and anglers with a disability who possess a designated harvester companion card only. Two-Pole not allowed. |
| All game fish | Year-round | Statewide min. size/daily limit. |
| NO NAME LAKE - PEND OREILLE CO. | | |
| All game fish | 4th Sat. in Apr.-Oct. 31 | Statewide min. size/daily limit. |
| NORTH ELTON POND - YAKIMA CO. | | |
| All species | | Internal combustion motors prohibited. |
| All game fish | 1st Fri. after Thanksgiving-Mar. 31 | Statewide min. size/daily limit. |
| NORTH POTHOL RESERVE PONDS - GRANT CO. | | |
| those ponds or portions of ponds lying within the North Potholes Reserve | | |
| All game fish | Mar. 1-Day before opening of general waterfowl season | Statewide min. size/daily limit. Fishing from any floating device except float tubes prohibited. |
| NUNNALLY LAKE - GRANT CO. | | |
| All species | | CLOSED WATERS - the outlet stream to Nunnally Lake. Internal combustion motors prohibited. Selective gear rules. |
| Trout | Mar. 1-Nov. 30 | Min. size 18". Daily limit 1. |
| Other game fish | Mar. 1-Nov. 30 | Statewide min. size/daily limit. |
| OSOYOOS LAKE - OKANOGAN CO. | | |
| Smallmouth bass | Year-round | No min. size. Daily limit 15. Only 1 over 14" may be retained. |
| Largemouth bass | Year-round | No min. size. Daily limit 10. Max. size 12", except 1 over 17" may be retained. |
| Channel catfish | Year-round | No min. size. Daily limit 10. |
| Walleye | Year-round | No min. size. Daily limit 16. Only 1 over 22" may be retained. |
| Other game fish | Year-round | Statewide min. size/daily limit. |
| PAMPA POND - WHITMAN CO. | | |
| All species | | Fishing from any floating device prohibited. |
| All game fish | Mar. 1-Sept. 30 | Statewide min. size/daily limit. |
| PARA-JUVENILE LAKE - ADAMS/GRANT CO.  | | |
| All species | | Two-Pole not allowed. |
| All game fish | Year-round | Statewide min. size/daily limit. |

(Continued on next column)

| SPECIES | DATE | ADDITIONAL RULES |
|---|---------------------------|---|
| PARK LAKE - GRANT CO.  | | |
| All game fish | 4th Sat. in Apr.-Oct. 31 | Statewide min. size/daily limit. |
| PARKER LAKE - PEND OREILLE CO. | | |
| All game fish | 4th Sat. in Apr.-Oct. 31 | Statewide min. size/daily limit. |
| PEARRYGIN LAKE - OKANOGAN CO.  | | |
| All game fish | 4th Sat. in Apr.-Oct. 31 | Statewide min. size/daily limit. |
| PERCH LAKE - GRANT CO. | | |
| All game fish | 4th Sat. in Apr.-Sept. 30 | Statewide min. size/daily limit. |
| PETIT LAKE - PEND OREILLE CO. | | |
| All species | | Internal combustion motors prohibited. |
| All game fish | 4th Sat. in Apr.-Oct. 31 | Statewide min. size/daily limit. |
| PHALON LAKE - STEVENS CO. | | |
| All species | | CLOSED WATERS. |
| PHILLIPS LAKE - STEVENS CO. | | |
| All game fish | Year-round | Statewide min. size/daily limit. Except: Eastern brook trout count as part of trout daily limit. |
| PIERRE LAKE - STEVENS CO.  | | |
| All species | | Unlawful to use lead weights or lead jigs measuring 1 1/2" or less along the longest axis. |
| All game fish | Year-round | Statewide min. size/daily limit. |
| PILLAR LAKE - GRANT CO. | | |
| All game fish | 4th Sat. in Apr.-Sept. 30 | Statewide min. size/daily limit. |
| PING POND - GRANT CO.  | | |
| All species | | Open for juvenile anglers, senior anglers and anglers with a disability who possess a designated harvester companion card only. Two-Pole not allowed. |
| All game fish | Year-round | Statewide min. size/daily limit. |
| PIT LAKE - DOUGLAS CO.  | | |
| All species | | Open for juvenile anglers, senior anglers and anglers with a disability who possess a designated harvester companion card only. Two-Pole not allowed. |
| All game fish | Year-round | Statewide min. size/daily limit. |
| POACHER LAKE - GRANT CO. | | |
| All game fish | 4th Sat. in Apr.-Sept. 30 | Statewide min. size/daily limit. |
| POTHOL RESERVOIR - GRANT CO.  | | |
| Bluegill | Year-round | No min. size. Daily limit up to 25 bluegill and crappie combined. |
| Crappie | Year-round | Min. size 9". Daily limit up to 25 bluegill and crappie combined. |
| Yellow perch | Year-round | No min. size. Daily limit 25. |
| Other game fish | Year-round | Statewide min. size/daily limit. |
| POTTER'S POND - STEVENS CO. | | |
| All game fish | 4th Sat. in Apr.-Oct. 31 | Statewide min. size/daily limit. |
| POWERLINE LAKE - FRANKLIN CO. | | |
| Trout | Year-round | Min. size 14". Daily limit 2. |
| Other game fish | Year-round | Statewide min. size/daily limit. |
| QUAIL LAKE - ADAMS CO. | | |
| All species | | Motors prohibited. Fly fishing only. |
| All game fish | Year-round | Catch and Release. |
| QUARRY POND - WALLA WALLA CO. | | |
| All species | | Fishing from any floating device prohibited. |
| All game fish | Year-round | Statewide min. size/daily limit. |
| QUINCY LAKE - GRANT CO.  | | |
| All game fish | Mar. 1-Sept. 30 | Statewide min. size/daily limit. |

(Continued on next page)

EASTSIDE LAKES – SPECIAL RULES

| SPECIES | DATE | ADDITIONAL RULES |
|--|---|---|
| RAINBOW LAKE - COLUMBIA CO. | | |
| All species | | Fishing from any floating device prohibited. |
| All game fish | Mar. 1-Nov. 30 | Statewide min. size/daily limit. |
| RAT LAKE - OKANOGAN CO. | | |
| All species | | Selective gear rules. |
| Trout | Year-round | Min. size 14". Daily limit 2. |
| Other game fish | Year-round | Statewide min. size/daily limit. |
| REFLECTION POND - OKANOGAN CO. | | |
| All game fish | 4th Sat. in Apr.-Oct. 31 | Statewide min. size/daily limit. Except: Eastern brook trout count as part of trout daily limit. |
| RENNER LAKE - FERRY CO. | | |
| All game fish | 4th Sat. in Apr.-Oct. 31 | Statewide min. size/daily limit. Except: Eastern brook trout count as part of trout daily limit. |
| RIGLEY LAKE - STEVENS CO. | | |
| All species | | Internal combustion motors prohibited. Selective gear rules. |
| Trout | 4th Sat. in Apr.-Oct. 31 | Min. size 14". Daily limit 2. |
| Other game fish | 4th Sat. in Apr.-Oct. 31 | Statewide min. size/daily limit. |
| RIMROCK LAKE - YAKIMA CO. | | |
| Reservoir. Free flowing waters of Tieton River, North Fork, in the dry lake bed, follow Tieton River, North Fork rules and seasons (page 74). | | |
| All species | | Chumming permitted. |
| All game fish | Year-round | Statewide min. size/daily limit. |
| ROCKY LAKE - STEVENS CO. | | |
| All game fish | 4th Sat. in Apr.-Oct. 31 | Statewide min. size/daily limit. |
| ROOSEVELT LAKE - FERRY/GRANT/LINCOLN/OKANOGAN/STEVENS CO. | | |
| Grand Coulee Dam to Little Dalles power line crossing including Hawk Creek downstream of the falls at Hawk Creek Campground and the Spokane Arm upstream to 400' below Little Falls Dam CRC (549) | | |
| Kokanee | Year-round | No min. size. Daily limit 6. No more than 2 with intact adipose fins may be retained. |
| Trout | Year-round | No min. size. Daily limit 5. Only adipose fin-clipped trout may be retained. |
| Walleye | Year-round | Daily limit 16. No size restriction. |
| Other game fish | Year-round | Statewide min. size/daily limit. |
| Salmon | Year-round | Salmon count toward trout daily limit. No catch record card required. |
| Sturgeon | Sept. 16-Nov. 30 | Daily limit 1. Min. size 55" fork length. Max. size 63" fork length. Anglers must cease fishing for the day after obtaining a daily limit and for the season after the annual limit has been taken. |
| | Dec. 1-Sept. 15 | Closed |
| Kettle Arm upstream to Barstow Bridge CRC (549) | | |
| All species | Mar. 1-Fri. before Memorial Day | CLOSED WATERS. |
| Kokanee | Sat. before Memorial Day-Last Day of Feb. | No min. size. Daily limit 6. Up to 2 with intact adipose fins may be retained. |
| Trout | Sat. before Memorial Day-Last Day of Feb. | No min. size. Daily limit 5. Only adipose fin-clipped trout may be retained. |
| Walleye | Sat. before Memorial Day-Last Day of Feb. | Daily limit 16. No size restriction. |
| Other game fish | Sat. before Memorial Day-Last Day of Feb. | Statewide min. size/daily limit. |
| Salmon | Sat. before Memorial Day-Last Day of Feb. | Salmon count toward trout daily limit. No catch record card required. |

(Continued on next column)

| SPECIES | DATE | ADDITIONAL RULES |
|--|---|---|
| Sturgeon | Sept. 16-Nov. 30 | Daily limit 1. Min. size 55" fork length. Max. size 63" fork length. Anglers must cease fishing for the day after obtaining a daily limit and for the season after the annual limit has been taken. |
| | Dec. 1-Sept. 15 | Closed |
| Little Dalles power line crossing upstream 1.7 miles to marked rock point CRC (549) | | |
| All species | Mar. 1-Fri. before Memorial Day | CLOSED WATERS. |
| Kokanee | Sat. before Memorial Day-Last Day of Feb. | No min. size. Daily limit 6. Up to 2 with intact adipose fins may be retained. |
| Trout | Sat. before Memorial Day-Last Day of Feb. | Min. size 18". Daily limit 2. |
| Walleye | Sat. before Memorial Day-Last Day of Feb. | Daily limit 16. No size restriction. |
| Other game fish | Sat. before Memorial Day-Last Day of Feb. | Statewide min. size/daily limit. |
| Salmon | Sat. before Memorial Day-Last Day of Feb. | Salmon count toward trout daily limit. No catch record card required. |
| Sturgeon | Sept. 16-Nov. 30 | Daily limit 1. Min. size 55" fork length. Max. size 63" fork length. Anglers must cease fishing for the day after obtaining a daily limit and for the season after the annual limit has been taken. |
| | Dec. 1-Sept. 15 | Closed |
| from marked rock point 1.7 miles upstream of Little Dalles power line crossing to Northport power line crossing CRC (549) | | |
| Kokanee | Year-round | No min. size. Daily limit 6. Up to 2 with intact adipose fins may be retained. |
| Trout | Year-round | Min. size 18". Daily limit 2. |
| Walleye | Year-round | Daily limit 16. No size restriction. |
| Other game fish | Year-round | Statewide min. size/daily limit. |
| Salmon | Year-round | Salmon count toward trout daily limit. No catch record card required. |
| Sturgeon | Sept. 16-Nov. 30 | Daily limit 1. Min. size 55" fork length. Max. size 63" fork length. Anglers must cease fishing for the day after obtaining a daily limit and for the season after the annual limit has been taken. |
| | Dec. 1-Sept. 15 | Closed |
| Northport power line crossing to most upstream point of Steamboat Rock CRC (549) | | |
| All species | Mar. 1-Fri. before Memorial Day | CLOSED WATERS. |
| Kokanee | Sat. before Memorial Day-Last Day of Feb. | No min. size. Daily limit 6. Up to 2 with intact adipose fins may be retained. |
| Trout | Sat. before Memorial Day-Last Day of Feb. | Min. size 18". Daily limit 2. |
| Walleye | Sat. before Memorial Day-Last Day of Feb. | Daily limit 16. No size restriction. |
| Other game fish | Sat. before Memorial Day-Last Day of Feb. | Statewide min. size/daily limit. |

(Continued on next page)




| SPECIES | DATE | ADDITIONAL RULES |
|---|---|--|
| Salmon | Sat. before Memorial Day-Last Day of Feb. | Salmon count toward trout daily limit. No catch record card required. |
| Sturgeon | Sept. 16-Nov. 30 | Daily limit 1. Min. size 55" fork length. Max. size 63" fork length. Anglers must cease fishing for the day after obtaining a daily limit and for the season after the annual limit has been taken. |
| | Dec. 1-Sept. 15 | Closed |
| from most upstream point of Steamboat Rock to U.S. Canadian Border CRC (549) | | |
| Kokanee | Year-round | No min. size. Daily limit 6. No more than 2 with intact adipose fins may be retained. |
| Trout | Year-round | Min. size 18". Daily limit 2. |
| Walleye | Year-round | Daily limit 16. No size restriction. |
| Other game fish | Year-round | Statewide min. size/daily limit. |
| Salmon | Year-round | Salmon count toward trout daily limit. No catch record card required. |
| Sturgeon | Sept. 16-Nov. 30 | Daily limit 1. Min. size 55" fork length. Max. size 63" fork length. Anglers must cease fishing for the day after obtaining a daily limit and for the season after the annual limit has been taken. |
| | Dec. 1-Sept. 15 | Closed |
| ROUND LAKE - OKANOGAN CO. | | |
| All game fish | 4th Sat. in Apr.-Oct. 31 | Statewide min. size/daily limit. |
| ROWLAND LAKE, NORTH - KLIKITAT CO. | | |
| All game fish | 4th Sat. in Apr.-Mar. 31 | Statewide min. size/daily limit. |
| ROYAL LAKE AND ROYAL SLOUGH - ADAMS/GRANT CO. | | |
| including Marsh Unit 4 impoundments | | |
| All species | | CLOSED WATERS. |
| RUFUS WOODS LAKE - DOUGLAS/GRANT/OKANOGAN CO. | | |
| from Chief Joseph Dam upstream to State Route 155 Bridge | | |
| All species | | Douglas County shore (State license), on the water (either State or Tribal License accepted), Reservation (Tribal permit required or either license accepted at a signed "Designated Fishing Areas" (DFA) located and marked as such on the Colville Reservation shoreline). |
| Trout | Year-round | Daily limit 2. |
| Other game fish | Year-round | Statewide min. size/daily limit. |
| Sturgeon | Year-round | Closed. |
| from State Route 155 Bridge upstream to Grand Coulee Dam | | |
| All species | | CLOSED WATERS. |
| SACHEEN LAKE - PEND OREILLE CO. | | |
| All game fish | Year-round | Statewide min. size/daily limit. Except: Eastern brook trout count as part of trout daily limit. |
| SADDLE MOUNTAIN LAKE - GRANT CO. | | |
| All species | | CLOSED WATERS. |
| SAGO LAKE - GRANT CO. | | |
| All game fish | 4th Sat. in Apr.-Sept. 30 | Statewide min. size/daily limit. |
| SARG HUBBARD PARK POND - YAKIMA CO. | | |
| Reflection Pond | | |
| All species | | Two-Pole not allowed. Open for juvenile anglers, senior anglers and anglers with a disability who possess a designated harvester companion card only. |
| All game fish | Year-round | Statewide min. size/daily limit. |
| SCHALOW POND - OKANOGAN CO. | | |
| All game fish | Year-round | Statewide min. size/daily limit. Except: Eastern brook trout count as part of trout daily limit. |
| SEdge LAKE - GRANT CO. | | |
| All species | | Selective gear rules. |
| Trout | Year-round | Min. size 18". Daily limit 1. |
| Other game fish | Year-round | Statewide min. size/daily limit. |

(Continued on next column)











| SPECIES | DATE | ADDITIONAL RULES |
|---|---------------------------|---|
| SHINER LAKE - ADAMS CO. | | |
| All game fish | 4th Sat. in Apr.-Sept. 30 | Statewide min. size/daily limit. |
| SHOVELER LAKE - GRANT CO. | | |
| All game fish | 4th Sat. in Apr.-Sept. 30 | Statewide min. size/daily limit. |
| SILVER LAKE - SPOKANE CO. | | |
| Crappie | Year-round | Min. size 9". Daily limit 10. |
| Other game fish | Year-round | Statewide min. size/daily limit. |
| SILVER NAIL LAKE - OKANOGAN CO. | | |
| All species | | Open for juvenile anglers, senior anglers and anglers with a disability who possess a designated harvester companion card only. Two-Pole not allowed. |
| All game fish | Year-round | Statewide min. size/daily limit. |
| SKOOKUM LAKE NORTH - PEND OREILLE CO. | | |
| All game fish | 4th Sat. in Apr.-Oct. 31 | Statewide min. size/daily limit. |
| SKOOKUM LAKE SOUTH - PEND OREILLE CO. | | |
| All species | | Unlawful to use lead weights or lead jigs measuring 1 1/2" or less along the longest axis. |
| All game fish | 4th Sat. in Apr.-Oct. 31 | Statewide min. size/daily limit. |
| SNIPE LAKE - GRANT CO. | | |
| All game fish | 4th Sat. in Apr.-Sept. 30 | Statewide min. size/daily limit. |
| SPEARFISH LAKE - KLIKITAT CO. | | |
| All game fish | 4th Sat. in Apr.-Mar. 31 | Statewide min. size/daily limit. |
| SPECTACLE LAKE - OKANOGAN CO. | | |
| All game fish | Apr. 1-Sept. 30 | Statewide min. size/daily limit. |
| SPRAGUE LAKE - ADAMS/LINCOLN CO. | | |
| Bluegill | Year-round | No min. size. Daily limit up to 25 bluegill and crappie combined. |
| Crappie | Year-round | Min. size 9". Daily limit up to 25 bluegill and crappie combined. |
| Other game fish | Year-round | Statewide min. size/daily limit. |
| SPRAGUE LAKE - ADAMS CO. | | |
| those waters SW of the SW tip of Harper Island | | |
| All species | Oct. 1-Apr. 30 | CLOSED WATERS. |
| Bluegill | May 1-Sept. 30 | No min. size. Daily limit up to 25 bluegill and crappie combined. |
| Crappie | May 1-Sept. 30 | Min. size 9". Daily limit up to 25 bluegill and crappie combined. |
| Other game fish | May 1-Sept. 30 | Statewide min. size/daily limit. |
| the marsh at the SW end of the lake from the lakeside edge of the reeds, including Cow Creek, to Danekas Rd. | | |
| All species | | CLOSED WATERS. |
| SPRING HILL RESERVOIR - CHELAN CO. | | |
| (Black Lake) (Lower Wheeler Reservoir) | | |
| All species | | Selective gear rules. Internal combustion motors prohibited. |
| Trout | 4th Sat. in Apr.-Oct. 31 | Min. size 18". Daily limit 1. |
| Other game fish | 4th Sat. in Apr.-Oct. 31 | Statewide min. size/daily limit. Except: Eastern brook trout count as part of trout daily limit. |
| SPRING LAKE - COLUMBIA CO. | | |
| All species | | Fishing from any floating device prohibited. |
| All game fish | Year-round | Statewide min. size/daily limit. |
| SPRING LAKES - GRANT CO. | | |
| (Upper and Lower) | | |
| All game fish | Mar. 1-Sept. 30 | Statewide min. size/daily limit. |

(Continued on next page)

EASTSIDE LAKES – SPECIAL RULES

| SPECIES | DATE | ADDITIONAL RULES |
|--|----------------------------------|---|
| SPRINGDALE CITY POND - STEVENS CO.  | | |
| AKA Lucky Duck Pond | | |
| All species | | Open for juvenile anglers, senior anglers and anglers with a disability who possess a designated harvester companion card only. Two-Pole not allowed. |
| All game fish | Year-round | Statewide min. size/daily limit. |
| STARVATION LAKE - STEVENS CO.  | | |
| All game fish | 4th Sat. in Apr.-Oct. 31 | Statewide min. size/daily limit. |
| STARZMAN LAKES - OKANOGAN CO. | | |
| All game fish | Year-round | Statewide min. size/daily limit. Except: Eastern brook trout count as part of trout daily limit. |
| STRATFORD/BROOK LAKE - GRANT CO. | | |
| Stratford area | | |
| All game fish | Mar. 1-Sept. 30 | Statewide min. size/daily limit. |
| SUGARLOAF LAKE - OKANOGAN CO. | | |
| All game fish | Year-round | Statewide min. size/daily limit. Except: Eastern brook trout count as part of trout daily limit. |
| SULLIVAN LAKE - PEND OREILLE CO.  | | |
| Trout | Year-round | Min. size 14". Daily limit 2. |
| Other game fish | Year-round | Statewide min. size/daily limit. |
| SUMMIT LAKE - OKANOGAN CO. | | |
| All game fish | Year-round | Statewide min. size/daily limit. Except: Eastern brook trout count as part of trout daily limit. |
| SUMMIT LAKE - STEVENS CO.  | | |
| All game fish | 4th Sat. in Apr.-Oct. 31 | Statewide min. size/daily limit. |
| SWAN LAKE - FERRY CO.  | | |
| All species | | Unlawful to use lead weights or lead jigs measuring 1 1/2" or less along the longest axis. |
| All game fish | Year-round | Statewide min. size/daily limit. |
| TEAL LAKE, NORTH & SOUTH - ADAMS/GRANT CO.  | | |
| All game fish | 4th Sat. in Apr.-Sept. 30 | Statewide min. size/daily limit. |
| TERN LAKE - GRANT CO. | | |
| All species | | Selective gear rules. |
| Trout | Year-round | Min. size 18". Daily limit 1. |
| Other game fish | Year-round | Statewide min. size/daily limit. |
| TROUT LAKE - FERRY CO.  | | |
| All game fish | 4th Sat. in Apr.-Oct. 31 | Statewide min. size/daily limit. |
| TUCQUALA LAKE - KITTITAS CO.  | | |
| Trout | Sat. before Memorial Day-Oct. 31 | Min. size 8". Daily limit 2. |
| Other game fish | Sat. before Memorial Day-Oct. 31 | Statewide min. size/daily limit. |
| TWIN LAKES - CHELAN CO. | | |
| and tributaries and outlet stream to junction with the Napeequa River | | |
| All species | | CLOSED WATERS. |
| UPPER WHEELER RESERVOIR - CHELAN CO. | | |
| All species | | Motors prohibited. Fly fishing only. |
| All game fish | 4th Sat. in Apr.-Oct. 31 | Catch and Release. |

(Continued on next column)

| SPECIES | DATE | ADDITIONAL RULES |
|---|-------------------------------------|---|
| VIC MEYERS (RAINBOW) LAKE - GRANT CO.  | | |
| All game fish | 4th Sat. in Apr.-Sept. 30 | Statewide min. size/daily limit. Except: Eastern brook trout count as part of trout daily limit. |
| WANNACUT LAKE - OKANOGAN CO.  | | |
| All game fish | 4th Sat. in Apr.-Oct. 31 | Statewide min. size/daily limit. |
| WAPATO LAKE - CHELAN CO.  | | |
| All game fish | 4th Sat. in Apr.-Oct. 31 | Statewide min. size/daily limit. |
| WARD LAKE - FERRY CO. | | |
| All game fish | 4th Sat. in Apr.-Oct. 31 | Statewide min. size/daily limit. Except: Eastern brook trout count as part of trout daily limit. |
| WARDEN LAKE - GRANT CO.  | | |
| All game fish | 4th Sat. in Apr.-Sept. 30 | Statewide min. size/daily limit. |
| WARDEN LAKE, SOUTH - GRANT CO. | | |
| All game fish | 4th Sat. in Apr.-Sept. 30 | Statewide min. size/daily limit. |
| WASHBURN ISLAND POND - OKANOGAN CO.  | | |
| All species | Apr. 1-Sept. 30 | Internal combustion motors may be attached to floating device, but cannot be used. |
| All game fish | Apr. 1-Sept. 30 | Statewide min. size/daily limit. |
| WASHBURN LAKE - OKANOGAN CO. | | |
| All species | | Internal combustion motors prohibited. Selective gear rules. |
| Trout | 4th Sat. in Apr.-Oct. 31 | Min. size 18". Daily limit 1. |
| Other game fish | 4th Sat. in Apr.-Oct. 31 | Statewide min. size/daily limit. |
| WATSON LAKE - COLUMBIA CO. | | |
| All species | | Fishing from any floating device prohibited. |
| All game fish | Mar. 1-Nov. 30 | Statewide min. size/daily limit. |
| WENATCHEE LAKE - CHELAN CO.  | | |
| CRC (670) | | |
| All species | | Selective gear rules. |
| Kokanee | Year-round | Closed. |
| Trout | Year-round | Catch and Release. |
| Steelhead (hatchery) | Year-round | Closed. |
| Other game fish | Year-round | Statewide min. size/daily limit. |
| WIDGEON LAKE - GRANT CO. | | |
| All game fish | 4th Sat. in Apr.-Sept. 30 | Statewide min. size/daily limit. |
| WILLIAMS LAKE - STEVENS CO.  | | |
| All game fish | 1st Fri. after Thanksgiving-Mar. 31 | Statewide min. size/daily limit. |
| WILLIAMS LAKE - SPOKANE CO.  | | |
| All game fish | 4th Sat. in Apr.-Sept. 30 | Statewide min. size/daily limit. |
| WINCHESTER WASTEWAY - GRANT CO. | | |
| that portion within Winchester Game Reserve | | |
| All game fish | Mar. 1-Sept. 30 | Statewide min. size/daily limit. |
| YAKIMA SPORTSMEN'S PARK PONDS - YAKIMA CO.  | | |
| All species | | Open for juvenile anglers, senior anglers and anglers with a disability who possess a designated harvester companion card only. Two-Pole not allowed. |
| All game fish | Year-round | Statewide min. size/daily limit. |
| YOCUM LAKE - PEND OREILLE CO.  | | |
| All species | | Unlawful to use lead weights or lead jigs measuring 1 1/2" or less along the longest axis. Internal combustion motors prohibited. |
| All game fish | 4th Sat. in Apr.-Oct. 31 | Statewide min. size/daily limit. |



Rock Bass

Large mouths and reddish eyes. Has five (or more) spines in its anal fin



Bluegill

The bluegill is olive green to bluish with a blue and orange lower body. It has vertical bars on each side and solid black gill opercular lobes.



Yellow Perch

This perch has a greenish to yellow body, a white belly, and vertical dark crossbars on each side. There are no prominent teeth.



Green Sunfish

Large mouths and only 3 spines on the anal fin. There are no teeth near the tip of the tongue. It has a dark spot at the base of the last three soft dorsal rays.



Black Crappie

Large rounded dorsal and anal fins. Deep, but narrow bodies, giving a compressed "pancake" appearance.



Grass Carp

Silvery to olive coloration. Large scales without scales on the head.

Stop the Spread of Invasive Northern Pike



How To Identify Northern Pike

- Yellow bean-shaped spots
- Yellow-green to gray-green body
- Rounded tail fork
- Scales on cheeks and upper half of gill cover
- 4 to 5 jaw pores

Do not move live Northern Pike

The penalty for moving live Northern Pike includes up to a \$5,000 fine and a year in prison (RCW 77.15.250). A person found guilty can also be ordered to pay all costs of capturing, controlling or killing those fish or their progeny (in excess of \$100,000).

If you see someone transporting or releasing live fish, please call the Washington State Patrol.

If caught DO NOT RELEASE

Northern Pike are a prohibited species in Washington state. Anglers should kill **ALL** Northern Pike they catch. Harvested Northern Pike must be dead before anglers leave the water where they are caught.

How To Report

Take detailed photos, record the location and report a sighting.

Phone: 1.888.WDFW.AIS

(1.888.933.9247)

Online: invasivespecies.wa.gov

App: WA invasives

ADDITIONAL EASTSIDE LAKES WITH ACCESS AREAS

These year-round lakes have access areas which include a boat launch.



- | | |
|-------------------------------------|---------------------------------------|
| • Alkali Lake (Grant Co.) | • Jump-Off Joe Lake (Stevens Co.) |
| • Bennington Lake (Walla Walla Co.) | • Lavendar Lake (Kittitas Co.) |
| • Billy Clapp Lake (Grant Co.) | • Leader Lake (Okanogan Co.) |
| • Burbank Slough (Walla Walla Co.) | • Leo Lake (Pend Oreille Co.) |
| • Canal Lake (Grant Co.) | • Long Lake (Grant Co.) |
| • Curlew Lake (Ferry Co.) | • Lyle Lake (Adams Co.) |
| • Clark Pond (Franklin Co.) | • Mesa Lake (Franklin Co.) |
| • Corral Lake (Grant Co.) | • Mill Pond (Pend Oreille Co.) |
| • Dalton Lake (Franklin Co.) | • Newman Lake (Spokane Co.) |
| • Davis Lake (Pend Oreille Co.) | • Patterson Lake (Okanogan Co.) |
| • Diamond Lake (Pend Oreille Co.) | • Priest Rapids Reservoir (Grant Co.) |
| • Dog Lake (Yakima Co.) | • Rock Lake (Whitman Co.) |
| • Ellen Lake (Ferry Co.) | • Roses Lake (Chelan Co.) |
| • Evergreen Reservoir (Grant Co.) | • Scooteney Reservoir (Franklin Co.) |
| • Fish Lake (Chelan Co.) | • Sidley Lake (Okanogan Co.) |
| • Goose Lake, Upper (Grant Co.) | • Stan Coffin Lake (Grant Co.) |
| • Gillette Lake (Stevens Co.) | • Waitts Lake (Steven Co.) |
| • Halfmoon Lake (Pend Oreille Co.) | • Wanapum Reservoir (Grant Co.) |
| • Heart Lake (Grant Co.) | • Whitestone Lake (Okanogan Co.) |
| • Herman Lake (Adams Co.) | • Windmill Lake (Grant Co.) |
| • Horseshoe Lake (Pend Oreille Co.) | |

Trout and Char Identification



Brown Trout

This trout's back is brown or olive with large spots. Sides are light brown to yellowish with large dark spots surrounded by halos of blue-gray. The tail has few spots.



Rainbow Trout

Body color is variable and may be silvery in lakes and reservoirs. Numerous closely grouped spots on dorsal fin and tail. The maxillary (upper jaw bone) does not usually extend beyond the back of the eye.



Westslope Cutthroat Trout

Body color is variable. Numerous closely grouped spots towards the dorsal fin and tail. The maxillary (upper jaw bone) usually extends beyond the back of the eye. Red or orange slash on the underside of the jaw.



Eastern Brook Trout

Dark green or blue with white belly which may become a vibrant orange as the fish nears spawning. Its upper body and dorsal fin have wormlike markings. Its sides have yellow and pink spots with blue rings. The lower fins are white-tipped and the tail is square.



Coastal Cutthroat Trout

Body color is variable. Numerous closely grouped spots on dorsal fin and tail. The maxillary (upper jaw bone) usually extends beyond the back of the eye. May have a red or orange slash on the underside of the jaw.

Catch-and-release ONLY in all marine waters.



Bull Trout



Dolly Varden

These fish are olive green to brown above and on the sides with no wormlike markings. There are cream or pink spots. The tail is slightly forked. Dolly Varden are typically smaller and are only found in a few headwater streams in Western Washington. Bull trout have a longer jaw and are found in Eastern and Western Washington and may also be encountered in marine waters. Bull trout/Dolly Varden can be distinguished from brook trout by lacking black wormlike spots on their dorsal fins.



Steelhead

Steelhead are ocean-run rainbow trout that run in both summer and winter seasons, returning after one to three years at sea.



Kokanee

The non-anadromous (non-migrating) form of sockeye salmon. They have blue backs and silver sides and unlike other salmon and trout, except chum salmon, sockeye and kokanee lack distinct dark spots on their backs and tail fins. In addition, when compared to other trout, they have finer scales, larger eyes, and a deeply forked tail.

Marine Fish Identification



Lingcod

Body dark brown, grey or green with mottling on sides. A single long fin on back with only one notch. Large mouth with large teeth. Can reach 5' in length.



Pacific Cod

Brown to grey body with lighter mottling. Three fins on back and a large "whisker" under lower jaw. Also called true cod and grey cod.



Walleye Pollock

Body brown with mottling, usually with several stripes along the body. Three fins on back. The "whisker" under lower jaw is absent or very small. Large eye with small pupil.



Kelp Greenling (female)

Size: up to 21"

Color: small, reddish-brown to golden spots on a gray to brown body.

Look for: yellowish orange fins.



Kelp Greenling (male)

Size: up to 21"

Color: gray to brownish-olive, with irregular blue spots on the front half of their bodies

Look for: eyelike spot at the end of the soft dorsal fin, just in front of the tail.



Cabezon

Body olive green to grey with lighter mottling. Two fins on back. Skin flap between nostrils. Small teeth.



Pacific Hake

Body dark or silver grey becoming silvery below. Two fins on back, the second being deeply notched. Black inside mouth. Large mouth with sharp teeth. Also called whiting.



Dogfish Shark

Dark brown upper body with white belly, white spots sometimes on upper body. Single prominent spines in front of each dorsal fin. Lacks an anal fin.



Halibut

Size: up to 6'

Color: white on one side; brown-gray on the other.

Look for: large mouth and eyes on right side of body. Three points on tail.

Salmon Identification

OCEAN PHASE



Chinook Salmon

Large black spots on back, dorsal fin, and both the upper and lower lobes of the tail. Black mouth with a **black gum line** and large prominent teeth. Silver pigment on the tail.



Coho Salmon

Black spots on back with spots only on the upper portion of the tail. White mouth with a **white gum line**, a dark tongue, and medium-sized teeth. Average size scales. Silver pigment on the tail.



Chum Salmon

No prominent spots on back or tail (small speckles may be present). White mouth with a **white gum line**, a dark tongue, and well developed teeth. Calico markings (vertical bars), but faint on bright fish. Silver pigment on the tail.



Pink Salmon

Generally large black spots on back and heavy **oval shaped black blotches** on the upper and lower lobes of the tail. White mouth with a black gum line and tongue. **Very small scales**. **No silver pigment** on the tail. Few if any teeth present.



Sockeye Salmon

No prominent spots on back or tail (small speckles may be present). White mouth with a **white gum line**, a dark tongue, and almost toothless. Average size scales. Prominent gold-colored eyes. No silver pigment on the tail. Small teeth.

SPAWNING PHASE



Chinook Salmon

Chinook salmon do not display the conspicuous morphological changes of pink, chum and sockeye salmon during the spawning stage. Typically Chinook turn from silvery bright ocean coloration to a darker bronze color. **Large spots** are found on the back and both lobes of the tail. Mouth is black with a **black to grey gum line**.



Coho Salmon

Mature coho salmon display a greenish-black head with a red to maroon colored body. Spots are found on the back and only **upper lobe** of the tail. The mouth is black with a **white gum line**. Typically male coho display brighter coloration and have a more pronounced elongated hooked snout.



Chum Salmon

Chum salmon display characteristic **olive-green vertical markings** on the sides of the body as they approach spawning. There are no spots on the back or tail. Male chum salmon develop a more elongated snout with large canine-like teeth and also have reddish-purple vertical markings in addition to the olive-green markings.



Pink Salmon

The majority of pink salmon return on odd-numbered years. Pink salmon have large **oblong spots** on the back and both lobes of the tail. Pink salmon, like most other salmon transform from silvery bright ocean coloration to a more dull and darker color. Males develop a pronounced hump as they approach spawning.



Sockeye Salmon

Sockeye turn **brick red to scarlet red** along their body with a greenish head. Female coloration is often more dull colored. There are **no distinct spots** on the back or tail. Sockeye can be found spawning in both lakes, streams, and rivers, while other Pacific salmon spawn in streams and rivers.

Learn more by visiting: <https://wdfw.wa.gov/species-habitats/species>

ATLANTIC SALMON



Male Atlantic salmon



Female Atlantic salmon

Atlantic salmon have large black spots on the gill covers and back, and rarely any spots on the tail fin. Their scales are large, there is no red stripe along the lateral line, and they have 8-10 anal fin rays. Atlantic salmon may be taken from marine waters during any open salmon season, and from anadromous (not landlocked) freshwater during any open salmon or trout season. Anglers may not, however, continue to fish for Atlantic salmon after a daily limit of another species of salmon has been retained. In landlocked lakes, Atlantic salmon may be taken as part of the trout daily limit. Seasons and size limits in place for trout apply to Atlantic salmon in landlocked lakes. Opportunities to harvest Atlantic salmon beyond those listed in the pamphlet will be announced to the news media. Please report sightings to (360) 902-2700.

CHINOOK, COHO, AND PINK SALMON IDENTIFICATION

Chinook

Jaw – dark mouth and black gums at the base of its large, sharp teeth. Immature Chinook are known as a "blackmouth."



Tail – both the upper and lower lobes of the tail are covered with spots and silver is prominent.



Coho

Jaw – Jaw- mouth is white and the gum line is almost white, but the tongue may be black. The medium-sized teeth are sharp.



Tail – has just a few scattered spots, usually on the upper lobe, with silver streaks. Base of tail is wide.



Pink

Jaw – mouth of a pink is white, but the gums and tongue are black, as they are in a Chinook. It does not have "teeth" on its tongue.



Tail – is covered with large oval spots. It does not have silver on the tail. The scales are very small compared to other salmon.

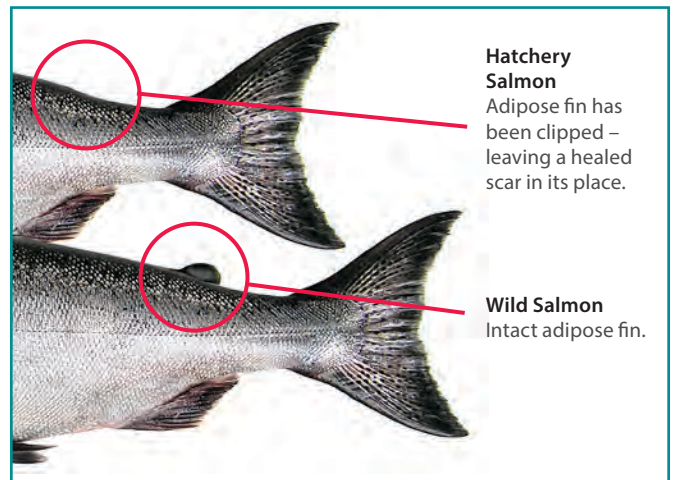


WILD AND HATCHERY IDENTIFICATION

In order to provide salmon and steelhead fishing opportunities, WDFW and the Tribes have marked salmon and steelhead by clipping the adipose fin (a small fatty fin directly behind the dorsal fin). In areas designated "release wild <insert fish name>", fin-clipped salmon and steelhead are the only fish that may be retained. The picture to the right shows a wild salmon and a fin-clipped or hatchery salmon. Please be careful in releasing wild fish– they are your fishing future! For tips on the best way to release fish, please see page 12. In Marine Areas 5-13, it is illegal to bring a wild salmon or a species of salmon aboard a vessel if it is unlawful to retain those salmon. "Aboard a vessel" is defined as inside the gunwale. In Marine Area 2-2, it is unlawful to totally remove salmon from the water if it is illegal to retain those fish, except anglers fishing from boats 30' or longer are exempt.

Learn more by visiting:

<https://wdfw.wa.gov/fishing/management/hatcheries/mass-marking>



Hatchery Salmon

Adipose fin has been clipped – leaving a healed scar in its place.

Wild Salmon

Intact adipose fin.

Rockfish Identification

All rockfish caught in Marine Areas 6-13 must be released immediately. See <https://wdfw.wa.gov/species-habitats/at-risk/species-recovery/rockfish>



Yelloweye Rockfish

Orange-red to yellow body color, bright yellow eye, and fins may be tinged with black. Raspy ridges above eye, rear of anal fin vertical. Also called rasphead rockfish and red snapper. Typically the largest species of rockfish.



Black Rockfish

Body black or grey in color. Also called seabass and black bass. Large mouth, rounded anal fin.



Blue/Deacon Rockfish

Body is blue or black. Forehead has several diagonal bars. Has a small mouth. The anal fin is vertical or slanted posteriorly.



Vermilion Rockfish

Body dark red and mottled gray. Red mouth and underside of jaw is rough. Fins may be edged with black. Anal fin rounded.



Canary Rockfish

Bright orange or yellow body, mottled with grey. Fins are orange without black edge. Three orange stripes across the head. Chin smooth to the touch. Anal fin sharp and angular.



Quillback Rockfish

Body brown with yellow mottling. High fin on back with yellow mottling. Have freckles on head and throat. Two light saddle patches on top of back.



Copper Rockfish

Body variable in color with light colored stripe along the rear of the lateral line. Two dark bars radiating from eye.



Yellowtail Rockfish

Olive green body with yellow-green fins. May have knob at tip of lower jaw. Rear edge of anal fin vertical.



China Rockfish

Body blue or black spotted with yellow and white. Prominent yellow stripe extending from top of back to along lateral line to caudal fin.



Bocaccio Rockfish

Body orange, olive, or brown. Large mouth extending past rear of eye, and projecting lower jaw.



Tiger Rockfish

Body pink to red with five red to black vertical stripes. Strong ridges between eyes. Two dark bars radiating from eye.



Widow Rockfish

The head is short, with a small mouth. Adults are various shades of brown to orange. Smaller fish are lighter.

PROTECT WASHINGTON'S ROCKFISH

Rockfish are an incredibly diverse and important group of marine fish in our Pacific waters. A number of species are in low abundance in both Puget Sound and the Washington coast. To aid their recovery, fisheries in these areas have ended or been restricted. Read on to learn how you can help conserve Washington's rockfish.

See the WDFW web page for more information:

<https://wdfw.wa.gov/fishing/bottomfish/rockfish/mortality.html>

IDENTIFY AND REPORT

3 orange stripes across head.

CANARY

Lateral line in clear gray zone & orange mottling.



Brilliant yellow eye & raspy ridges above eye.

YELLOWEYE

Fins usually have black edges.



BOCACCIO

Lower jaw greatly projecting & elongated body.



VERMILION

Reddish & mottled with gray.



Rockfish can be challenging to identify. Anglers are encouraged to learn key features and use picture references to aid identification. **Accurately identify and report all caught & released rockfish.** Data from recreational anglers are critical to scientific evaluations that determine population health. Report all rockfish caught and released to WDFW port samplers.

Support rockfish conservation. Be an informed angler; support the continued survival of rockfish by knowing how to properly identify, report, and, if necessary, release these species.

tips

- **Protect sensitive species by avoiding them-** if you are fishing in an area where you are catching fish you can't keep, it's best to move to another location.
- **Get the rockfish down quickly-** have your descending device ready to use. **Fish returned to depth within 2 minutes have a much better chance of survival.**



SEND THAT FISH DOWN

As fish are brought to the surface, gases in the swim bladder expand causing the stomach and eyes to bulge. This is known as **barotrauma**.



Notice the everted stomach and bulging eyes.



Sending fish with barotrauma to their caught depth recompresses them, improving their ability to stay down.

There are several devices that you can use:



DEPTH PRESSURE RELEASE

These devices grasp the fish on the jaw and release automatically once your desired depth is reached.



INVERTED HOOK

An inverted barbless hook is inserted in the lower lip. Once back to depth, release the fish with a sharp jerk on the line.



BOTTOM CONTACT RELEASE

A weight secures the grip as the fish descends. Once the weight contacts the sea floor, it releases the fish.



DO NOT VENT

Puncturing the fish's swim bladder or bulging organs is not recommended as it can cause serious injury or introduce infection.



- **Avoid rough handling-** avoid dropping fish; touch fish as little as possible. Use a wet towel or wet your hands to avoid removing the protective slime coat.
- **Return fish back to the depth of capture or at least 60 feet.**
- **Use the descending device that works for you-** consider the fishing location, depth, and type of boat you have.

Marine Area Rules

SEASON AND DAILY HOURS:

During an open season, marine waters are open 24 hours per day, except as noted for night closures.

QUOTA MANAGEMENT:

Salmon, halibut, and some shellfish are managed by quotas in many marine areas. These fisheries close when the quotas have been taken. Closures will be announced to local news media.

CHECK FOR EMERGENCY RULES:

Emergency rules may occur throughout the year and will supersede the rules contained in this pamphlet. Changes can be found by contacting statewide customer service (360) 902-2700, or by visiting the WDFW website <https://wdfw.wa.gov>.

Rules listed below are General Rules. Specific Area Rules are listed by area (pages 110-131).

In Washington waters where a saltwater license is valid, each angler aboard a vessel may continue to deploy angling gear or shellfish gear until the daily limit of fish and shellfish for all anglers aboard has been achieved.

SPECIAL RULES

Hatchery Steelhead – May be caught and released until the daily limit is retained. If a fish has swallowed the hook or is hooked in the gill, eye, or tongue, it should be kept if legal to do so. **Wild steelhead** must be released.

Salmon – Single-point barbless hooks and a hand-held rod and line must be used.

In Areas 5-13, it is illegal to bring a wild salmon or a species of salmon aboard a vessel if it is unlawful to retain those salmon. "Aboard a vessel" is defined as inside the gunwale. Also see special Handling Rule for Area 2-2 east of the buoy 13 line.

White Sturgeon – Only one single-point barbless hook and bait is allowed when fishing for sturgeon. Catch-and-release only. Open year-round. Night closure in effect. Sturgeon over 55" fork length cannot be removed totally or in part from the water.

Green Sturgeon – It is unlawful to fish for or retain green sturgeon.

Halibut – Hook and line angling and spearfishing only. A hand-held line is permitted. Only one line with up to two hooks may be used. Halibut may be shot or harpooned while landing. It is unlawful to fish for, retain, possess, or land halibut into a port located within an area that is closed to halibut fishing, except it is lawful to land halibut into a port within Marine Area 4, that were lawfully retained in Marine Area 5.

Bottomfish, Tuna, and Mackerel – Hook and line angling, spearfishing, and bow and arrow fishing only. May not retain, possess, or land bottomfish from Oregon that do not comply with the regulations for the area where the fish are landed. See bottomfish definition page 18.

Rockfish – It is unlawful to fish for, retain, or possess yelloweye rockfish in all Marine Areas. It is unlawful to fish for, retain, or possess rockfish in Areas 6-13.

Forage Fish – Forage fish jig or forage fish dip net only except anchovy and sardine may be taken by a cast net in Areas 1-4. Only one net may be used at a time. Dip net gear must be held by the rigid handle at all times and may not be used from a vessel while under power. Cast net gear must be in immediate control at all times with retrieval cord in hand. Anglers with the reduced-fee license or a Designated Harvester Card may use a forage fish dip net with a hand-operated gate. Jig gear may have up to three treble hooks or nine single-point hooks, not to exceed 3/8" between point and shank. While fishing in Areas 5-11 & 13, a second line using forage fish jig gear may be used to fish for forage fish.

You may use forage fish jig gear in Columbia River waters from the Buoy 10 line to the Rocky Point/Tongue Point line.

Unclassified Marine Fish – Closed

Other Food Fish – See definition page 20. Daily limit is 2 of each species.

Shark closure – Closed to fishing for, retention, or possession of sixgill, sevengill, and thresher sharks. Sixgill shark may not be removed from the water.

POSSESSION LIMITS

Vessel Limits Marine areas 1-6: Anglers aboard a boat may only possess one daily limit of fish or shellfish in fresh form.

Salmon – Two daily limits of fresh salmon, except 1 daily limit when aboard a vessel in Marine areas 1-6. An additional 40 pounds of salmon may be possessed in a frozen or processed form (see pages 18 and 20).

Steelhead – Two daily limits of hatchery steelhead, except 1 daily limit when aboard a vessel in Marine areas 1-6.

Bottomfish – Two daily limits in any form, except 1 daily limit when aboard a vessel in Marine areas 1-6.

Halibut – Two daily limits in any form, except only one limit while aboard a fishing vessel. Annual limit is 6.

For halibut caught in Canadian waters, contact Department of Fisheries and Oceans Canada (DFO) or visit their website at <https://www.dfo-mpo.gc.ca/fisheries-peches/recreational-recreative-eng.html> for updated Canadian regulations.

Tuna – Albacore, and mackerel - No possession limit or daily limit. Yellowfin, skipjack, and Northern bluefin - No possession limit, daily limit 2 each, except possession limit of 1 daily limit when aboard a vessel in Marine areas 1-6.

Shellfish – One daily limit of fresh shellfish. Additional shellfish may be possessed in a frozen or processed form. See page 132 for Shellfish/Seaweed rules and page 134 for the Shellfish Safety Information.

Forage Fish (herring, anchovies, sardines, sand lance, and smelt) – Two daily limits in fresh form, except 1 daily limit when aboard a vessel in Marine areas 1-6. Additional forage fish may be possessed in frozen or processed form. **Closed to fishing for eulachon (Columbia River smelt).** See description on page 114. Each smelt harvester must use a separate container to hold their catch and the container must be in the harvester's presence or identified with the harvester's name.

TACKLE/GEAR RULES

All Fishing Gear - Must be kept in immediate control, and gear may not be left unattended while fishing.

Hook and Line Angling – Unless noted differently, only one line with up to 2 hooks is allowed.

Barbless Hooks – are required for all species in Marine Areas 5-13, except forage fish jig gear. When fishing for salmon in Areas 1-13, single-point barbless hooks must be used.

Descending Device – A device used for the rapid descent or recompression of fish. A descending device must be onboard vessels and rigged for immediate use when fishing for or possessing halibut or bottomfish. See <https://wdfw.wa.gov/species-habitats/at-risk/species-recovery/rockfish> for more information.

Forage Fish Dipnet – A section of netting (maximum mesh size is 5/8" stretched mesh) distended by a rigid frame not exceeding 36" across and directly attached to a rigid handle. May only be used for forage fish or squid.

Forage Fish Cast Net – A section of netting (maximum mesh size is 1" stretched mesh) no larger than 10' in diameter with retrieval cord. May only be used in Marine Areas 1-4, and may only be used for harvesting anchovy and sardine.

Landing a Fish – A club or dipnet (landing net) may be used to assist landing a legal fish taken by legal gear. A gaff may only be used to land a legally hooked lingcod (in Marine Areas 1-3 and 4 West of Bonilla-Tatoosh line), halibut, tuna, or dogfish shark that will be retained. Halibut may be shot or harpooned while landing.

Downriggers – May be used with a line if the line releases from the downrigger while playing and landing the fish.

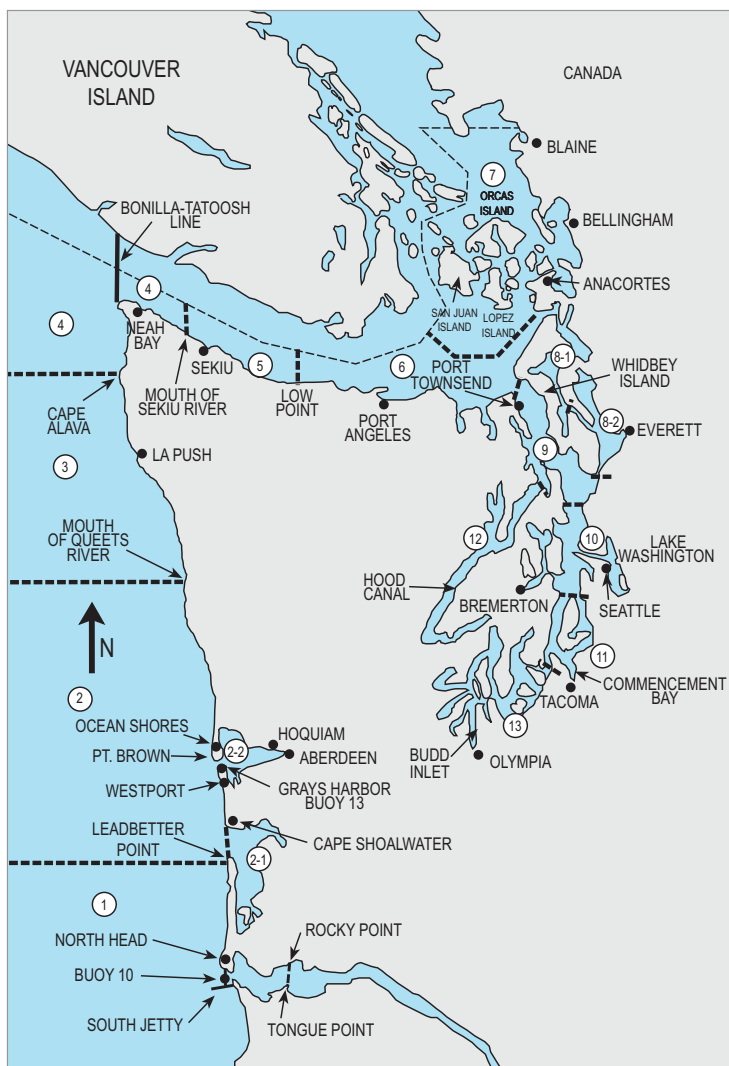
Rodholders – May be used; the rod must be easily removed without delay; rod may be left in the holder while playing the fish.

Electric Reels – May be used if designed for sport fishing and attached to a fishing rod.

Spearfishing – The diver must be swimming or floating in the water while spearfishing. The use of explosives or bullets attached to the spear ("bang sticks") is prohibited.

AREA DEFINITIONS AND CODES

- ① **Ilwaco** – west of the Buoy 10 line at the Columbia River mouth, north to Leadbetter Point.
- ② **Westport-Ocean Shores** – from Leadbetter Point north to the Queets River, excluding Willapa Bay and Grays Harbor.
- ②-1 **Willapa Bay** – east of a line from Leadbetter Point to Cape Shoalwater (see definition page 111).
- ②-2 **Grays Harbor** – east of a line from the outermost tip of the north jetty to outermost exposed end of the south jetty.
- ③ **La Push** – from the Queets River (47°32.31'N) north to Cape Alava (48° 10' N).
- ④ **Neah Bay** – from Cape Alava north and inside Juan de Fuca Strait to the Sekiu River.
- ⑤ **Sekiu and Pillar Point** – from mouth of the Sekiu River east to Low Point, mouth of the Lyre River.
- ⑥ **East Juan De Fuca Strait** – from Low Point east to the Partridge Point – Point Wilson line, north to the line from Trial Island (near Victoria B.C.) – Vessel Traffic Separation Buoy "R" – Smith Island to the Lawson Reef Buoy, to Northwest Island, to the Initiative 77 marker on Fidalgo Island.
- ⑦ **San Juan Islands** – all marine waters north of the Trial Island line (described under Area 6) to the United States-Canada boundary.
- ⑧-1 **Deception Pass, Hope Island, and Skagit Bay** – from West Point to Reservation Head eastward through Deception Pass, including all waters of Swinomish Slough and Skagit Bay, and the portion of Saratoga Passage north and west of a line from East Point Light to light on Camano Island (Saratoga Pass Light #4Fl Red 4 Sec.).
- ⑧-2 **Ports Susan and Gardner** – east of East Point Light-Camano Island Light line (described in 8-1 above) and north of the Possession Point-Shipwreck line (described in 9 below).
- ⑨ **Admiralty Inlet** – all waters inside and south of the Partridge Point – Point Wilson line, south and west of a line from Possession Point 110° true to shipwreck, north of the Hood Canal Bridge, and north of the Apple Cove Point-Edwards Point line.
- ⑩ **Seattle-Bremerton Area** – south from the Apple Cove Point-Edwards Point line to a line projected true east-west through the north tip of Vashon Island.
- ⑪ **Tacoma-Vashon Island** – south from a line projected true east west through the north tip of Vashon Island to the northernmost Tacoma Narrows Bridge.
- ⑫ **Hood Canal** – all waters south of the Hood Canal Bridge.
- ⑬ **South Puget Sound** – all waters south of northernmost Tacoma Narrows Bridge.



Marine Area 1 - Ilwaco

(West of the Buoy 10 line at the Columbia River mouth, from the state line 46.15, N. Lat., north to Leadbetter Point)

| SPECIES | SEASON | ADDITIONAL RULES |
|--------------------------------|---|---|
| Trout | Year-round | Catch-and-release |
| Steelhead | Year-round | Daily limit 2 hatchery steelhead. |
| Sturgeon | Year-round | Catch-and-release. |
| Tuna and Mackerel | Year-round | No min. size. No daily limit except Northern bluefin, skipjack, and yellowfin tuna daily limit of 2 each. |
| Herring, Sand Lance, and Smelt | Year-round | No min. size. Daily limit 10 lbs., all species combined. All smelt caught must be kept and count toward the daily limit except Closed to eulachon (Columbia River smelt). |
| Anchovy and Sardine | Year-round | No min. size. Daily limit 25 lbs., all species combined. May be taken by a cast net. |
| Pacific Halibut | Check the WDFW website at https://wdfw.wa.gov/fishing/regulations/halibut or call (360) 902-2700 in April for information on Pacific halibut seasons and regulations. No min. size. Daily limit 1. Annual limit 6. See the Nearshore Halibut Fishery below. Descending device required onboard vessels. | |
| Other Food Fish | Year-round | No min. size. Daily limit 2 of each species. See definition page 20. |
| All Other Fish | CLOSED | CLOSED to fishing for, retaining, or possessing. |

SALMON

| | | |
|-------------|------------------------|--|
| Entire Area | June 25-Sept. 30, 2025 | Chinook - min. size 22". Coho - min. size 16". Other salmon species - no min. size. Daily limit 2 including no more than 1 Chinook. Release wild coho. Possession of salmon onboard a vessel is prohibited on days closed to salmon fishing. |
| | May-June, 2026 | Check the WDFW website at wdfw.wa.gov or call (360) 902-2700 in late April for information on the 2026 salmon season. |

BOTTOMFISH

| | | |
|--|---|--|
| | Second Sat. in Mar.-Third Sat. in Oct. | Daily limit is 9 bottomfish (see definition page 18) except surfperch and flatfish. Subject to individual limits and seasons shown below. No bottomfish may be landed in Marine Area 1 if a halibut is onboard during the All-Depth Halibut Fishery, except: sablefish, Pacific cod, all flatfish species, yellowtail, widow, canary, redstriped, greenstriped, silvergray, chilipepper, bocaccio, blue/deacon rockfish, and lingcod north of the OR/WA border. On days when only the Nearshore Halibut Fishery is open for halibut, bottomfish (subject to individual limits and seasons) may be retained when halibut are onboard. Descending device required onboard vessels. |
| Lingcod | Second Sat. in Mar.-May 31 | Daily limit 2. No retention or possession seaward of a line drawn from 46°38.17' N Lat., 124°21.00' W Lon., to 46°33.00' N Lat., 124°21.00' W Lon., |
| | June 1-June 15 | Daily limit 2. |
| | June 16-Aug. 31 | Daily limit 2. No retention or possession seaward of a line drawn from 46°38.17' N Lat., 124°21.00' W Lon., to 46°33.00' N Lat., 124°21.00' W Lon., |
| | Sept. 1-Sept. 30 Oct. 1-Third Sat. in Oct. | Daily limit 2. Daily limit 2. No retention or possession seaward of a line drawn from 46°38.17' N Lat., 124°21.00' W Lon., to 46°33.00' N Lat., 124°21.00' W Lon., |
| Surfperch | Second Sat. in Mar.-Third Sat. in Oct. Year-round from beach | Not included in bottomfish limit. No min. size. Daily limit 12 surfperch. Except shiner perch daily limit 15: not included in bottomfish limit. When bottomfish is CLOSED: fishing from North Jetty prohibited. |
| Rockfish | Second Sat. in Mar.-April 30 May 1-July 31 | No min. size. Daily limit 7 including no more than 5 canary. Release yelloweye. |
| | Aug. 1-Third Sat. in Oct. | No min. size. Daily limit 7 including no more than 5 canary. Release yelloweye, copper, quillback and vermilion. |
| Cabezon | Second Sat. in Mar.-Third Sat. in Oct. | No min. size. Daily limit 1. |
| Flatfish (Dabs, Sole, Flounder) | Second Sat. in Mar.-Third Sat. in Oct. | No min. size. In addition to the 9 bottomfish daily limit, 5 additional flatfish may be retained. |
| Sixgill, Sevensgill, and Thresher Sharks | CLOSED | CLOSED to fishing for, retaining, or possessing. Sixgill shark may not be removed from the water. |

Control Zone 1: An area at the Columbia River mouth bounded on the west by a line running northeast/southwest between the red lighted Buoy #4 (46°13.58'N/124°06.83'W) and the green lighted Buoy #7 (46°15.15'N/124°06.27'W); on the east by the Buoy #10 line which bears north/south at 357° true from the south jetty at 46°14'N/124°03.12'W to its intersection with the north jetty; on the north by a line running northeast/southwest between the green lighted Buoy #7 to the tip of the north jetty (46°15.8'N/124°05.33'W), and then along the north jetty to the point of intersection with the Buoy #10 line; and on the south by a line running northeast/southwest between the red lighted Buoy #4 and the tip of the south jetty (46°14.05'N/124°04.08'W), and then along the south jetty to the point of intersection with the Buoy #10 line, is CLOSED to fishing for salmon at all times except open to fishing from the north jetty when adjacent waters north of the Control Zone are open to fishing for salmon or the Buoy 10 fishery is open.

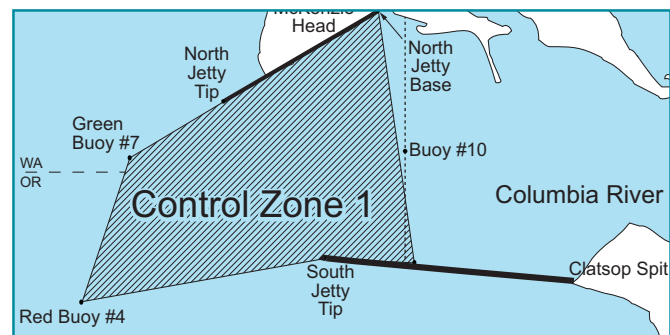
Buoy 10 seasons: See Columbia River listing in Columbia Basin Rivers-Special Rules section (page 49).

Columbia River North Jetty: fishing for salmon and steelhead is open 7 days a week when Marine Area 1 or Buoy 10 areas are open for salmon. The daily limit and minimum size restrictions follow the most liberal regulations of either of these areas. Single-point barbless hooks required for salmon and steelhead. A saltwater or combination license is required to fish the north jetty

Washington and Oregon Reciprocity Rules: When angling or deploying shellfish gear from a vessel in the concurrent waters of the Columbia River or the Pacific Ocean within 3 miles of shore between Cape Falcon, Oregon,

and Leadbetter Point, Washington, either a Washington or an Oregon fishing license is valid. NOTE: When fishing in Oregon waters, you are required to follow Oregon regulations including catch limits even if returning into a Washington port but, any fish or shellfish landed in Washington must conform to the rules in place for the point of landing.

Nearshore Halibut Fishery: Bottomfish may be retained with halibut on board in the Nearshore Halibut Fishery. The nearshore area is defined as waters shoreward of 46°38.17'N. latitude 124°15.88'W. Lon., to the WA/OR border at 46°16.00'N Lat., 124°15.88'W Lon., then connecting to the 40 fathom depth contour in Oregon. Check the WDFW website at: <https://wdfw.wa.gov/fishing/regulations/halibut> or call (360) 902-2700 for information on Pacific halibut seasons and regulations.



Marine Area 2 - Westport - Ocean Shores Map

Marine Area 2-1 (Willapa Bay) and Marine Area 2-2 (Grays Harbor)

NOTE: In Areas 2-1 and 2-2, anglers may use either a freshwater, saltwater, or combination license.

Marine Area 2 Definition: from Leadbetter Point north to the Queets River, excluding Willapa Bay and Grays Harbor

Marine Area 2-2 (Grays Harbor) Definition: east of a line from the tip of the north jetty to exposed end of the south jetty

Marine Area 2-1 (Willapa Bay) Definition: east of a line from Leadbetter Point (46°39.20' N, 124° 3.516' W) due west to 46°39.20' N, 124° 5.3' W then due north to the westerly most landfall on Cape Shoalwater (46°44.66' N, 124° 5.3' W)

30 FATHOM LINGCOD DEPTH RESTRICTION

Waters from Queets River south to Leadbetter Pt., as described by the following coordinates:

47°31.70'N, 124°37.03'W,
47°25.67'N, 124°34.79'W,
47°12.82'N, 124°29.12'W,
46°52.94'N, 124°22.58'W,
46°44.18'N, 124°18.00'W,
46°38.17'N, 124°15.88'W

Buoy 13 Line: A line drawn true north-south through Buoy 13 near the entrance of Grays Harbor.

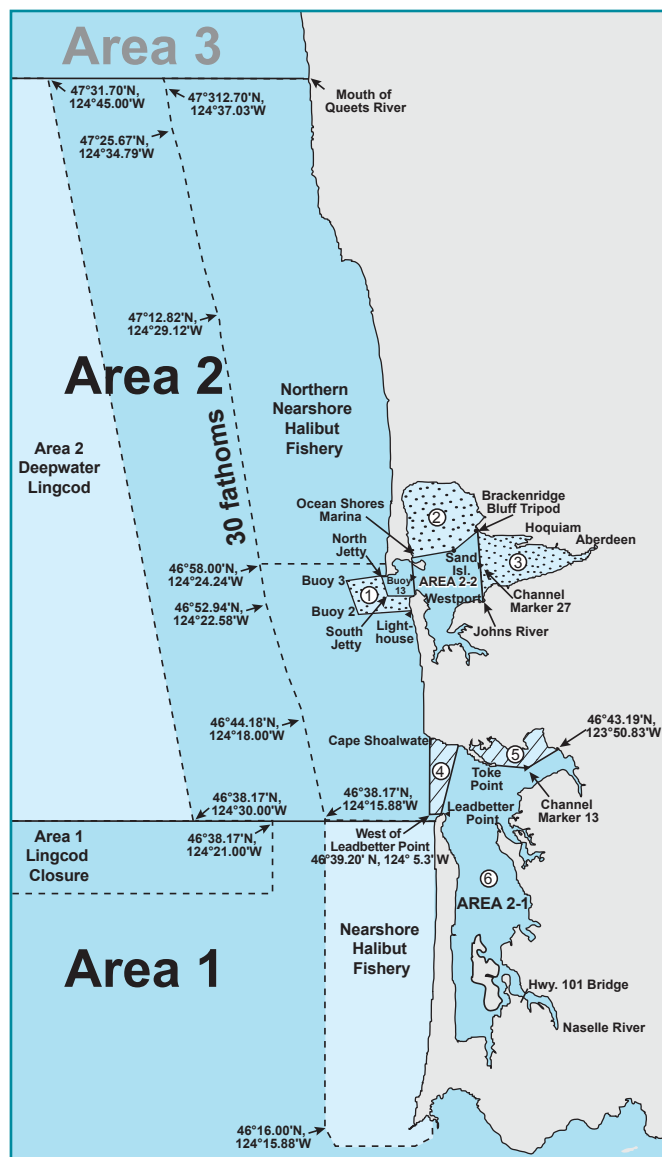
Westport Boat Basin: A portion of Grays Harbor lying inside the boat basin breakwater and inside lines drawn from lighted day markers 10 to 11 and 1 to 2.

Northern Nearshore Halibut Fishery: This area includes the waters from 47°31.70' N. latitude south to 46°58.00' N. latitude and east of a line approximating 30 fathoms as defined by the following coordinates:

47°31.70'N, 124°37.03'W,
47°25.67'N, 124°34.79'W,
47°12.82'N, 124°29.12'W,
46°58.00'N, 124°24.24'W.

Check the WDFW website at: <https://wdfw.wa.gov/fishing/regulations/halibut> or call (360) 902-2700 for information on Pacific halibut seasons and regulations

- ① **Grays Harbor Control Zone:** An area at the entrance to Grays Harbor bounded by a line from the lighthouse 1 mile south of the south jetty to buoy #2 to buoy #3 to the tip of the north jetty to the tip of the exposed end of the south jetty.
- ② **Humptulips North Bay Fishery:** Northerly of a line running from the south end of the eastern jetty at Ocean Shores Marina, then to a fishing boundary marker on Sand Island (46°57.52'N, 124°03.36'W) then to the Tripod Station located at 46°59.12'N, 124°00.72'W on Brackenridge Bluff.
- ③ **East Grays Harbor Fishery:** Easterly of a projected line from the mouth of Johns River (Hwy. 105 Bridge) to the Tripod Station on Brackenridge Bluff (46°59.12'N, 124°00.72'W) through channel marker 27 (green). Does not include the Johns River channel from the Hwy. 105 Bridge to the Coast Seafood dock north of Ocean Spray Cranberry plant.
- ④ **Willapa Bay Control Zone:** Waters from Leadbetter Point (46°39.20' N, 124° 3.516' W) due west to 46°39.20' N, 124° 5.3' W then due north to the westerly most landfall on Cape Shoalwater (46°44.66' N, 124° 5.3' W) and from Leadbetter Point (46°39.20' N, 124° 3.516' W) through green marker 11 to landfall.



- ⑤ **North River Closure:** Waters north of a line from Toke Point channel marker 3 easterly through Willapa Harbor channel marker 13 (green) northeasterly to the power transmission pole located at 46°43.19'N, 123°50.83'W.
- ⑥ **Marine Area 2-1 (Willapa Bay) Definition:** waters east of a line from Leadbetter Point (46°39.20' N, 124° 3.516' W) due west to 46°39.20' N, 124° 5.3' W then due north to the westerly most landfall on Cape Shoalwater (46°44.66' N, 124° 5.3' W).

Marine Area 2 - Westport - Ocean Shores

Marine Area 2-1 (Willapa Bay) and Marine Area 2-2 (Grays Harbor)

NOTE: In Areas 2-1 and 2-2, anglers may use either a freshwater, saltwater, or combination license.

| SPECIES | SEASON | ADDITIONAL RULES |
|--------------------------------|--|---|
| Trout | Year-round | Catch-and-release |
| Steelhead | Year-round | Daily limit 2 hatchery steelhead. |
| Sturgeon | Year-round | Catch-and-release. |
| Tuna and Mackerel | Year-round | No min. size. No daily limit except Northern bluefin, skipjack, and yellowfin tuna daily limit of 2 each. |
| Herring, Sand Lance, and Smelt | Year-round | No min. size. Daily limit 10 lbs., all species combined. All smelt caught must be kept and count toward the daily limit except Closed to eulachon (Columbia River smelt). |
| Anchovy and Sardine | Year-round | No min. size. Daily limit 25 lbs., all species combined. May be taken by a cast net. |
| Pacific Halibut | Check the WDFW website at https://wdfw.wa.gov/fishing/regulations/halibut or call (360) 902-2700 in April for information on Pacific halibut seasons and regulations. No min. size. Daily limit 1. Annual limit 6. See the Nearshore Halibut Fishery on previous page. Descending device required onboard vessels. | |
| Other Food Fish | Year-round | No min. size. Daily limit 2 of each species. See definition page 20. |
| All Other Fish | CLOSED | CLOSED to fishing for, retaining, or possessing. |

| SALMON | | |
|--|-----------------------|---|
| Area 2 except the Grays Harbor Control Zone below. | June 21-June 28 | Chinook - min. size 22". Other salmon species - no min. size. Daily limit 1. Release coho. |
| | June 29-Sept. 15 | Chinook - min. size 22". Coho - min. size 16". Other salmon species - no min. size. Daily limit 2 including no more than 1 Chinook. Release wild coho. |
| | May-June, 2026 | Check the WDFW website at wdfw.wa.gov or call (360) 902-2700 in late April for information on the 2026 salmon season. |
| Grays Harbor Control Zone (See ① on previous page) | June 21-Sept. 15 | Open concurrent with the ocean (Area 2) for salmon. Area 2 rules apply. |
| Area 2-1 (see map previous page) including Willapa Bay Control Zone (See ④ on previous page). See exception for North River Area below (See ⑤ on previous page). | June 21-July 31, 2025 | Open concurrent with the ocean (Area 2) for salmon. Area 2 rules apply. |
| | Aug. 1-Jan. 31 | Min. size 12". Daily limit 6 including no more than 2 adults. Release wild Chinook. Anglers may fish with two poles with Two-Pole Endorsement. |
| | June 21-July 31, 2025 | Open concurrent with the ocean (Area 2) for salmon. Area 2 rules apply. |
| North River Area (See ⑤ on previous page) | Aug. 1-Sept. 30 | CLOSED. |
| | Oct. 1-Jan. 31 | Min. size 12". Daily limit 6 including no more than 2 adults. Release wild Chinook. Anglers may fish with two poles with Two-Pole Endorsement. |
| | June 21-Sept. 15 | Open concurrent with the ocean (Area 2) for salmon. Area 2 rules apply. |
| Area 2-2 (west of Buoy 13 line) | Year-round. | Closed except fisheries listed below. All salmon required to be released may not be totally removed from the water, except anglers fishing from boats 30' or longer as listed on either their state or Coast Guard registration are exempt. |
| Area 2-2 (east of the Buoy 13 line) see exceptions for Humptulips North Bay, East Grays Harbor fisheries, Westport Boat and Ocean Shores Boat basins below | | |
| Humptulips North Bay Fishery (see ② on previous page) | Aug. 1-Sept. 15 | Min. size 12". Daily limit 1. Release wild Chinook and wild coho. |
| East Grays Harbor Fishery (see ③ on previous page) | Sept. 16-Nov. 30 | Min. size 12". Daily limit 2. Release Chinook. |
| Westport Boat Basin and Ocean Shores Boat Basin | Aug. 16-Jan. 31 | Min. size 12". Daily limit 6 including no more than 4 adults. Release Chinook. Night closure and anti-snagging rule in effect except any hook where the weight is molded directly to the hook such as twitching jigs, swim jigs, or casting jigs are not allowed. Only single-point barbless hooks may be used. Record code 2-ZW for Catch Record Card reporting. |

| BOTTOMFISH | | |
|---|---|--|
| Lingcod | Second Sat. in Mar.-Third Sat. in Oct. | Daily limit is a total of 9 bottomfish (see definition page 18) except surfperch and flatfish. Subject to individual limits and seasons shown below. See 30 Fathom Lingcod Depth Restriction on previous page. Descending device required onboard vessels. |
| | Second Sat. in Mar.-Apr. 30 | Daily limit 2. No retention or possession seaward of a line drawn from, 47°31.70' N, 124°45.00' W to 46°38.17' N, 124°30.00' W (Area 2 Deepwater Lingcod). See map previous page. |
| | May 1-May 31 | Daily limit 2. No retention or possession seaward of a line approximating 30 fathoms (except when the primary halibut season is open). See 30 Fathom Lingcod Depth Restriction on previous page. |
| | June 1-June 15 | Daily limit 2. |
| | June 16-Aug. 31 | Daily limit 2. No retention or possession seaward of a line drawn from, 47°31.70' N, 124°45.00' W to 46°38.17' N, 124°30.00' W (Area 2 Deepwater Lingcod) except when the primary halibut season is open. See map previous page. |
| | Sept. 1-Sept. 30 | Daily limit 2. |
| | Oct. 1-Third Sat. in Oct. | Daily limit 2. No retention or possession seaward of a line drawn from, 47°31.70' N, 124°45.00' W to 46°38.17' N, 124°30.00' W (Area 2 Deepwater Lingcod). See map previous page. |
| Surfperch | Second Sat. in Mar.-Third Sat. in Oct. Year-round from beach | Not included in bottomfish limit. No min. size. Daily limit 12 surfperch. Except shiner perch daily limit 15: not included in bottomfish limit. |
| Rockfish | Second Sat. in Mar.-Apr. 30 | No min. size. Daily limit 7 including no more than 5 canary. Release yelloweye. |
| | May 1-July 31 | No min. size. Daily limit 7 including no more than 5 canary. Release yelloweye, copper, quillback and vermilion. |
| | Aug. 1-Third Sat. in Oct. | No min. size. Daily limit 7 including no more than 5 canary. Release yelloweye. |
| Cabezon | Second Sat. in Mar.-Third Sat. in Oct. | No min. size. Daily limit 1. |
| Flatfish (Dabs, Sole, Flounder) | Second Sat. in Mar.-Third Sat. in Oct. | No min. size. In addition to the 9 bottomfish daily limit, 5 additional flatfish may be retained. |
| Sixgill, Sevengill, and Thresher Sharks | CLOSED | CLOSED to fishing for, retaining, or possessing. Sixgill shark may not be removed from the water. |

Marine Area 3 - La Push

(From the Queets River north to Cape Alava)

| SPECIES | SEASON | ADDITIONAL RULES |
|--------------------------------|--|---|
| Trout | Year-round | Catch-and-release |
| Steelhead | Year-round | Daily limit 2 hatchery steelhead. |
| Sturgeon | Year-round | Catch-and-release. |
| Tuna and Mackerel | Year-round | No min. size. No daily limit except Northern bluefin, skipjack, and yellowfin tuna daily limit of 2 each. |
| Herring, Sand Lance, and Smelt | Year-round | No min. size. Daily limit 10 lbs., all species combined. All smelt caught must be kept and count toward the daily limit except Closed to eulachon (Columbia River smelt). |
| Anchovy and Sardine | Year-round | No min. size. Daily limit 25 lbs., all species combined. May be taken by a cast net. |
| Pacific Halibut | Check the WDFW website at https://wdfw.wa.gov/fishing/regulations/halibut or call (360) 902-2700 in April for information on Pacific halibut seasons and regulations. No min. size. Daily limit 1. Annual limit 6. Descending device required onboard vessels. | |
| Other Food Fish | Year-round | No min. size. Daily limit 2 of each species. See definition page 20. |
| All Other Fish | CLOSED | CLOSED to fishing for, retaining, or possessing. |

SALMON

| | | |
|-------------|----------------------|---|
| Entire Area | June 21-July 3, 2025 | Chinook - min. size 24". Other salmon species - no min. size. Daily limit 1. Release coho. |
| | July 4 - July 31 | Chinook - min. size 24". Coho - min. size 16". Other salmon species - no min. size. Daily limit 2. Release wild coho. |
| | Aug. 1 - Sept. 15 | Chinook - min. size 24". Coho - min. size 16". Other salmon species - no min. size. Daily limit 2. Release chum and wild coho. |
| | May-June, 2026 | Check the WDFW website at wdfw.wa.gov or call (360) 902-2700 in late April for information on the 2026 salmon season. |

BOTTOMFISH

| | | |
|---|--|--|
| | Second Sat. in Mar.-May 31 | Daily limit is a total of 9 bottomfish (see definition page 18) except surfperch and flatfish. Subject to individual limits and seasons shown below. Descending device required onboard vessels. |
| | June 1-July 31 | Daily limit is a total of 9 bottomfish (see definition page 18) except surfperch and flatfish. Subject to individual limits and seasons shown below. Fishing for or possession is prohibited seaward of the 20 Fathom Depth Restriction except sablefish, and Pacific cod on days open to halibut fishing (See 20 Fathom Depth Restriction next page). Descending device required onboard vessels. |
| | Aug. 1-Third Sat. in Oct. | Daily limit is a total of 9 bottomfish (see definition page 18) except surfperch and flatfish. Subject to individual limits and seasons shown below. Descending device required onboard vessels. |
| Lingcod | Second Sat. in Mar.-May 31 | Daily limit 2. |
| | June 1-July 31 | Daily limit 2. Fishing for or possession is prohibited seaward of the 20 Fathom Depth Restriction except when halibut is open. (See 20 Fathom Depth Restriction next page). |
| | Aug. 1-Third Sat. in Oct. | Daily limit 2. |
| Surfperch | Second Sat. in Mar.- Third Sat. in Oct. Year-round from beach | Not included in bottomfish limit. No min. size. Daily limit 12 surfperch. Except shiner perch daily limit 15: not included in bottomfish limit. |
| Rockfish | Second Sat. in Mar.-Apr. 30 | No min. size. Daily limit 7 including no more than 5 canary. Release yelloweye. |
| | May 1-May 31 | No min. size. Daily limit 7 including no more than 5 canary. Release yelloweye, copper, quillback and vermilion. |
| | June 1-June 30 | No min. size. Daily limit 7 including no more than 5 canary. Release yelloweye, copper, quillback and vermilion. Fishing for or possession of rockfish other than bocaccio, silvergray, canary, widow and yellowtail is prohibited seaward of the 20 Fathom Depth Restriction except when halibut is open. (See 20 Fathom Depth Restriction next page). |
| | July 1-July 31 | No min. size. Daily limit 7 including no more than 5 canary. Release yelloweye, copper, quillback and vermilion. Fishing for or possession of rockfish other than yellowtail and widow is prohibited seaward of the 20 Fathom Depth Restriction. (See 20 Fathom Depth Restriction next page). |
| Cabezon | Aug. 1-Third Sat. in Oct. | No min. size. Daily limit 7 including no more than 5 canary. Release yelloweye. |
| | Second Sat. in Mar.-May 31 | No min. size. Daily limit 1. |
| | June 1-July 31 | No min. size. Daily limit 1. Fishing for or possession is prohibited seaward of the 20 Fathom Depth Restriction (See 20 Fathom Depth Restriction next page). |
| Flatfish (Dabs, Sole, Flounder) | Aug. 1-Third Sat. in Oct. | No min. size. Daily limit 1. |
| | Second Sat. in Mar.-May 31 | No min. size. In addition to the 9 bottomfish daily limit, 5 additional flatfish may be retained. |
| | June 1-July 31 | No min. size. In addition to the 9 bottomfish daily limit, 5 additional flatfish may be retained. Fishing for or possession is prohibited seaward of the 20 Fathom Depth Restriction except when halibut is open. (See 20 Fathom Depth Restriction next page). |
| Sixgill, Sevengill, and Thresher Sharks | Aug. 1-Third Sat. in Oct. | No min. size. In addition to the 9 bottomfish daily limit, 5 additional flatfish may be retained. |
| | CLOSED | CLOSED to fishing for, retaining, or possessing. Sixgill shark may not be removed from the water. |



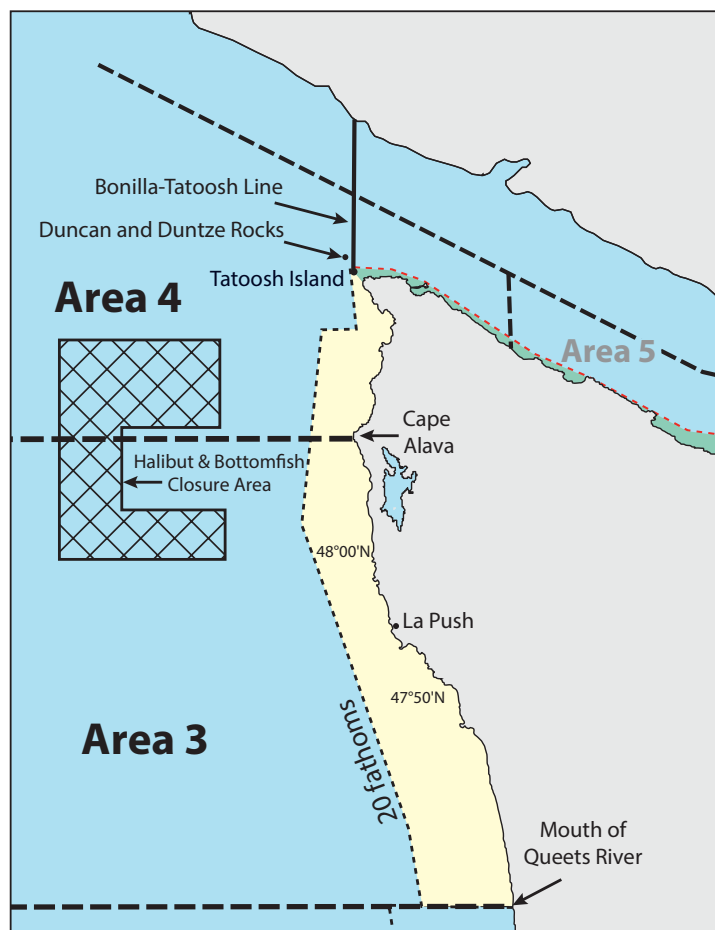
CLEAN • DRAIN • DRY

Make your Watercraft Decontamination appointment today:
1-888-WDFW-AIS
wdfw.wa.gov/species-habitats/invasive



Marine Area 3 - La Push (continued)

(From the Queets River north to Cape Alava)



ADDITIONAL RESTRICTIONS

Halibut and Bottomfish Closure Area ("C"-shaped YRCA) Fishing for halibut and bottomfish is closed, and anglers may not fish for salmon with bottomfish aboard in the area described as an eastward facing "C" beginning at:

| | |
|--|--|
| 48°18'N, 125°18'W and continuing to 48°18'N, 124°59'W, then to 48°11'N, 124°59'W, then to 48°11'N, 125°11'W, then to | 48°04'N, 125°11'W, then to 48°04'N, 124°59'W, then to 48°00'N, 124°59'W, then to 48°00'N, 125°18'W, and back to the point of origin. |
|--|--|

20 Fathom Depth Restriction Bottomfish A line approximating 20 fathoms from the Bonilla-Tatoosh line south to the Queets River in Marine Area 3 and 4 as described by the coordinates below. Pacific cod, sablefish, lingcod, bocaccio, silvergray, canary, widow, and yellowtail rockfish retention is allowed seaward of 20 fathoms when halibut is open.

| | |
|--|--|
| 48°23.90' N, 124°44.20' W, 48°23.60' N, 124°44.90' W, 48°18.60' N, 124°43.60' W, 48°18.60' N, 124°48.20' W, | 48°10.00' N, 124°48.80' W, 48°02.40' N, 124°49.30' W, 47°37.60' N, 124°34.30' W, 47°31.70' N, 124°32.40' W. |
|--|--|

Note: Duncan and Duntze Rocks are seaward of the 20 fathom line.

Marine Area 4 - Neah Bay (From Cape Alava north and inside Juan de Fuca Strait to the Sekiu River)

Bonilla-Tatoosh Line: A line running from the western end of Cape Flattery 48°22.86'N, 124°43.91'W, to Tatoosh Island Lighthouse 48°23.49'N, 124°44.21'W, then in a straight line to Bonilla Point on Vancouver Island 48°35.73'N, 124°43'W. See map on previous page.

| SPECIES | SEASON | ADDITIONAL RULES |
|---------------------------------------|--|--|
| Trout | Year-round | Catch-and-release |
| Steelhead | Year-round | Daily limit 2 hatchery steelhead. |
| Sturgeon | Year-round | Catch-and-release. |
| Tuna and Mackerel | Year-round | No min. size. No daily limit except Northern bluefin, skipjack, and yellowfin tuna daily limit of 2 each. |
| Herring, Sand Lance, and Smelt | | |
| West of the Bonilla-Tatoosh Line | Year-round | No min. size. Daily limit 10 lbs., all species combined. All smelt caught must be kept and count toward the daily limit except Closed to eulachon (Columbia River smelt). For smelt: dipnets and jigs may be used 7 days a week. |
| East of the Bonilla-Tatoosh Line | Year-round | No min. size. Daily limit 10 lbs., all species combined. All smelt caught must be kept and count toward the daily limit except Closed to eulachon (Columbia River smelt). For smelt: jig gear may be used 7 days a week. Dipnets may be used from 6:00 a.m. until 10:00 p.m. Fridays through Tuesdays. |
| Anchovy and Sardine | Year-round | No min. size. Daily limit 25 lbs., all species combined. May be taken by a cast net. |
| Pacific Halibut | Check the WDFW website at https://wdfw.wa.gov/fishing/regulations/halibut or call (360) 902-2700 in April for information on Pacific halibut seasons and regulations. No min. size. Daily limit 1. Annual limit 6. Descending device required onboard vessels. | |
| Other Food Fish | Year-round | No min. size. Daily limit 2 of each species. See definition page 20. |
| All Other Fish | CLOSED | CLOSED to fishing for, retaining, or possessing. |

Marine Area 4 - Neah Bay (continued)

| SALMON | | |
|---|--|--|
| West of the Bonilla-Tatoosh Line (See ① on page 117) | June 21 - July 3, 2025 | Chinook - min. size 24". Other salmon species - no min. size. Daily limit 1. Release coho. |
| | July 4 - July 31 | Chinook - min. size 24". Coho - min. size 16". Other salmon species - no min. size. Daily limit 2. Release wild coho. |
| | Aug. 1-Sept. 15 | Chinook - min. size 24". Coho - min. size 16". Other salmon species - no min. size. Daily limit 2. Release chum and wild coho. |
| | May-June, 2026 | Check the WDFW website at wdfw.wa.gov or call (360) 902-2700 in late April for information on the 2026 salmon season. |
| East of the Bonilla-Tatoosh Line to north-south line through Sail Rock (See ② on page 117) | June 21-July 3, 2025 | Chinook - min. size 24". Other salmon species - no min. size. Daily limit 1. Release coho. |
| | July 4 - July 31 | Chinook - min. size 24". Coho - min. size 16". Other salmon species - no min. size. Daily limit 2. Release wild coho. |
| | Aug. 1-Sept. 15 | Coho - min. size 16". Other salmon species - no min. size. Daily limit 2. Release Chinook, chum, and wild coho. |
| | May-June, 2026 | Check the WDFW website at wdfw.wa.gov or call (360) 902-2700 in late April for information on the 2026 salmon season. |
| From Sail Rock to mouth of Sekiu River (See ③ on page 117) (See exception for Kydaka Point Area below) | June 21-July 31, 2025 | CLOSED |
| | Aug. 1-Sept. 15 | Coho - min. size 16". Other salmon species - no min. size. Daily limit 2. Release Chinook, chum, and wild coho. |
| Kydaka Point Area (See ④ on page 117) | Year-round | CLOSED |
| BOTTOMFISH | | |
| West of the Bonilla-Tatoosh Line | Second Sat. in Mar.-May 31 | Daily limit is a total of 9 bottomfish (see definition page 18) except surfperch and flatfish. Subject to individual limits and seasons shown below. Descending device required onboard vessels. |
| | June 1-July 31 | Daily limit is a total of 9 bottomfish (see definition page 18) except surfperch and flatfish. Subject to individual limits and seasons shown below. Fishing for or possession is prohibited seaward of the 20 Fathom Depth Restriction except sablefish and Pacific cod when halibut is open. (see 20 Fathom Depth Restriction on previous page). Descending device required onboard vessels. |
| | Aug. 1-Third Sat. in Oct. | Daily limit is a total of 9 bottomfish (see definition page 18) except surfperch and flatfish. Subject to individual limits and seasons shown below. Descending device required onboard vessels. |
| | Note: Duncan and Duntze Rocks are seaward of the 20 fathom line. | |
| East of the Bonilla-Tatoosh Line | Year-round | Daily limit is a total of 9 bottomfish (see definition page 18), except surfperch. Subject to individual limits, seasons, and exceptions shown below. Fishing for bottomfish prohibited in waters seaward of the Bottomfish Closure, except lingcod, sablefish, and Pacific cod when halibut is open (see Bottomfish Closure next page). Descending device required onboard vessels. |
| Lingcod | | |
| West of the Bonilla-Tatoosh Line | Second Sat. in Mar.-May 31 | Daily limit 2. See Additional Restrictions on previous page. |
| | June 1-July 31 | Daily limit 2. Fishing for or possession is prohibited seaward of the 20 Fathom Depth Restriction except when halibut is open (see 20 Fathom Depth Restriction on previous page). |
| | Aug. 1-Third Sat. in Oct. | Daily limit 2. |
| East of the Bonilla-Tatoosh Line | Second Sat. in Mar.-Third Sat. in Oct. | Daily limit 2. See Bottomfish Closure next page. Fishing for or possession prohibited seaward of the Bottomfish Closure, except when halibut is open (see Bottomfish Closure next page) |
| Surfperch | | |
| West of the Bonilla-Tatoosh Line | Second Sat. in Mar.-Third Sat. in Oct. Year-round from beach | Not included in bottomfish limit. No min. size. Daily limit 12 surfperch. Except shiner perch daily limit 15: not included in bottomfish limit. |
| East of the Bonilla-Tatoosh Line | Year-round | Not included in bottomfish limit. No min. size. Daily limit 12 surfperch. Except shiner perch daily limit 15: not included in bottomfish limit. |
| Rockfish | | |
| West of the Bonilla-Tatoosh Line | Second Sat. in Mar.-Apr. 30 | No min. size. Daily limit 7 including no more than 5 canary. Release yelloweye. See Additional Restrictions on previous page. |
| | May 1-May 31 | No min. size. Daily limit 7 including no more than 5 canary. Release yelloweye, copper, quillback and vermilion. |
| | June 1-June 30 | No min. size. Daily limit 7 including no more than 5 canary. Release yelloweye, copper, quillback and vermilion. Fishing for or possession of rockfish other than bocaccio, silvergray, canary, widow and yellowtail is prohibited seaward of the 20 Fathom Depth Restriction except when halibut is open. See 20 Fathom Depth Restriction previous page. |
| | July 1-July 31 | No min. size. Daily limit 7 including no more than 5 canary. Release yelloweye, copper, quillback and vermilion. Fishing for or possession of rockfish other than yellowtail and widow is prohibited seaward of the 20 Fathom Depth Restriction except when halibut is open. See 20 Fathom Depth Restriction previous page. |
| East of the Bonilla-Tatoosh Line | Aug. 1-Third Sat. in Oct. | No min. size. Daily limit 7 including no more than 5 canary. Release yelloweye. |
| | July 1-Aug. 31 | No min. size. Daily limit 7. Only blue/deacon, yellowtail, widow, and black may be retained. Fishing for or possession of rockfish other than yellowtail and widow is prohibited seaward of the Bottomfish Closure line. See Bottomfish Closure next page. |
| | Sept. 1-June 30 | No min. size. Daily limit 7. Only blue/deacon, yellowtail, widow, and black may be retained. Fishing for or possession of rockfish is prohibited seaward of the Bottomfish Closure line. See Bottomfish Closure next page. |
| Cabezon | | |
| West of the Bonilla-Tatoosh Line | Second Sat. in Mar.-May 31 | Daily limit 1. See Additional Restrictions on previous page. |
| | June 1-July 31 | Daily limit 1. Fishing for or possession prohibited seaward of the 20 Fathom Depth Restriction (see 20 Fathom Depth Restriction on previous page). |
| | Aug. 1-Third Sat. in Oct. | Daily limit 1. |
| East of the Bonilla-Tatoosh Line | Year-round | Daily limit 1. See Bottomfish Closure next page. Fishing for or possession is prohibited seaward of the Bottomfish Closure line. |
| Flatfish (Dabs, Sole, Flounder) | | |
| West of the Bonilla-Tatoosh Line | Second Sat. in Mar.-Third Sat. in Oct. | No min. size. In addition to the 9 bottomfish daily limit, 5 additional flatfish may be retained. See Additional Restrictions on previous page and Bottomfish Closure on next page. |
| East of the Bonilla-Tatoosh Line | Year-round | No min. size. Daily limit 9. |
| Wolf-Eel | Year-round | CLOSED to retention. |
| Sixgill, Sevengill, and Thresher Sharks | CLOSED | CLOSED to fishing for, retaining, or possessing. Sixgill shark may not be removed from the water. |

Marine Area 5 - Sekiu and Pillar Point

(From mouth of the Sekiu River east to Low Point, mouth of the Lyre River) See map on following page.

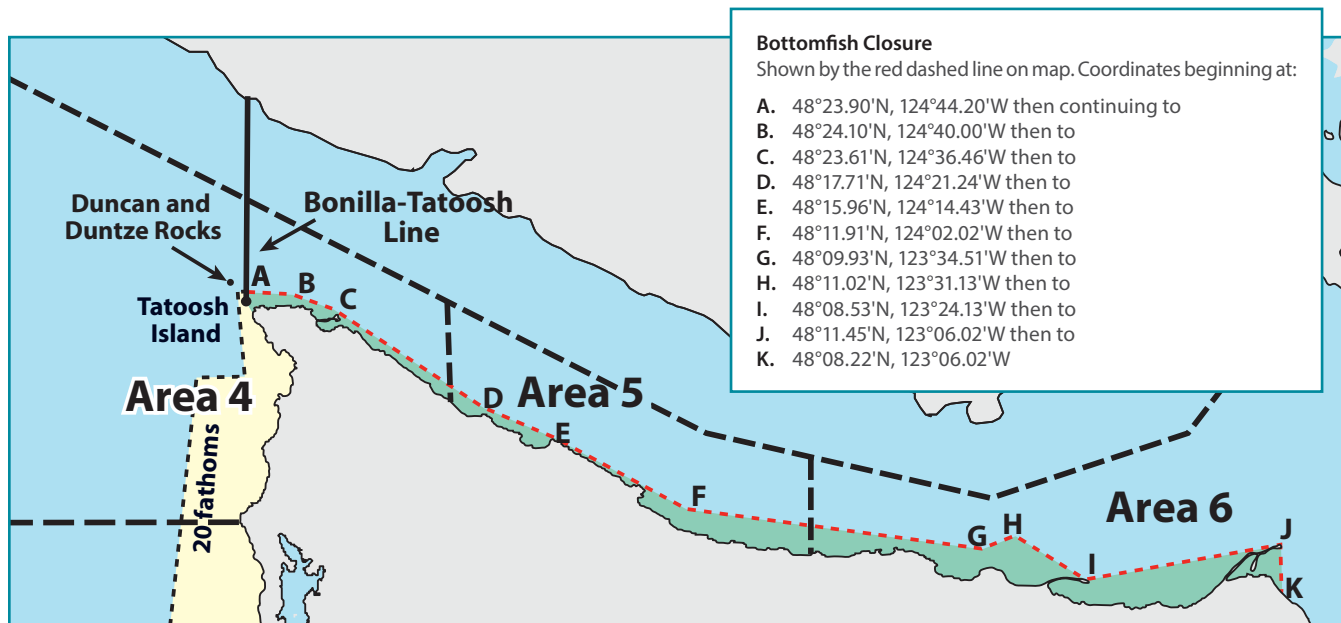
| SPECIES | SEASON | ADDITIONAL RULES |
|--|--|--|
| Trout | Year-round | Catch-and-release. |
| Steelhead | Year-round | Daily limit 2 hatchery steelhead. |
| Sturgeon | Year-round | Catch-and-release. |
| Tuna and Mackerel | Year-round | No min. size. No daily limit except Northern bluefin, skipjack, and yellowfin tuna daily limit of 2 each. |
| Herring, Anchovy, Sardine, Sand Lance, and Smelt | Year-round | No min. size. Daily limit 10 lbs., all species combined. All smelt caught must be kept and count toward the daily limit except Closed to eulachon (Columbia River smelt). For smelt: Jig gear may be used 7 days a week. Dipnets may be used from 6:00 a.m. until 10:00 p.m. Fridays through Tuesdays. |
| Pacific Halibut | Check the WDFW website at https://wdfw.wa.gov/fishing/regulations/halibut or call (360) 902-2700 in April for information on Pacific halibut seasons and regulations. No min. size. Daily limit 1. Annual limit 6. Descending device required onboard vessels. | |
| Other Food Fish | Year-round | No min. size. Daily limit 2 of each species. See definition page 20. |
| All Other Fish | CLOSED | CLOSED to fishing for, retaining, or possessing. |

SALMON

| | | |
|--|------------------|--|
| Entire Area except Kydaka Point Area below (See ⑤ on next page) | July 1-Aug. 15 | Chinook - min. size 22". Other salmon species - no min. size. Daily limit 2 including no more than 1 Chinook plus 2 additional pink may be retained. Release chum, sockeye, wild coho, and wild Chinook. |
| | Aug. 16-Sept. 26 | No min. size. Daily limit 2 plus 2 additional pink may be retained. Release Chinook, chum, sockeye, and wild coho. |
| | Sept. 27-Oct. 9 | No min. size. Daily limit 2. Release Chinook, chum, and sockeye. |
| | Oct. 10-June 30 | CLOSED |
| Kydaka Point Area (See ④ on next page) | July 1-Aug. 15 | CLOSED. |
| | Aug. 16-Sept. 26 | No min. size. Daily limit 2 plus 2 additional pink may be retained. Release Chinook, chum, sockeye, and wild coho. |
| | Sept. 27-Oct. 9 | No min. size. Daily limit 2. Release Chinook, chum, and sockeye. |
| | Oct. 10-June 30 | CLOSED. |

BOTTOMFISH

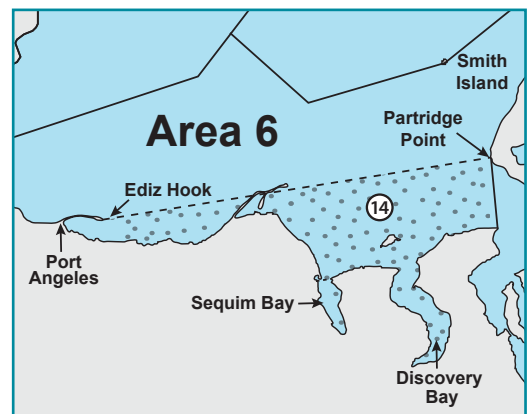
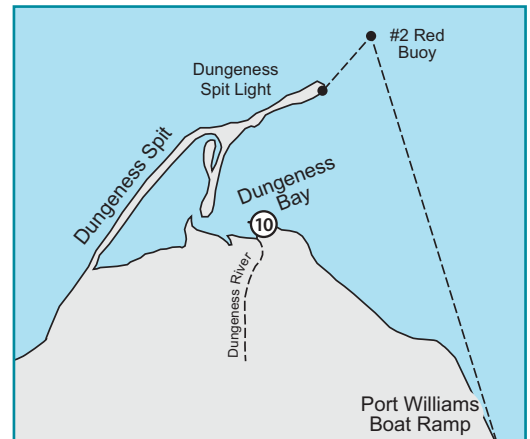
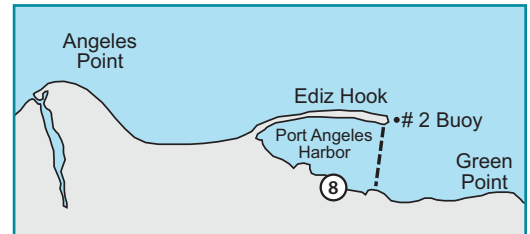
| | | |
|---|--|---|
| | Year-round season. Daily limit is a total of 15 bottomfish (see definition page 18) subject to individual limits and seasons shown below. Fishing for or possession of bottomfish is prohibited in waters seaward of the Bottomfish Closure, except sablefish and Pacific cod on days open to halibut. Lingcod retention is permitted seaward of the Bottomfish Closure on days open to both lingcod and halibut (see Bottomfish Closure below). Descending device required onboard vessels. | |
| Lingcod | May 1-June 15 | Hook and line season. Min. size 26". Max. size 36". Daily limit 1. See Bottomfish Closure below. |
| | May 21-June 15 | Spearfishing season. Max. size 36". Daily limit 1. |
| Surfperch | Year-round | No min. size. Daily limit 10. Except shiner perch daily limit 15: not included in bottomfish limit. |
| Rockfish | | |
| West of Slip Point | May 1-Sept. 30 | No min. size. Daily limit is the first 3 black or blue/deacon rockfish caught. See Bottomfish Closure below |
| | May 1-June 15 | Spearfishing season. No min. size. Daily limit is the first 3 black or blue/deacon rockfish caught. See Bottomfish Closure below. |
| East of Slip Point | May 1-Sept. 30 | No min. size. Daily limit is the first black or blue/deacon rockfish caught. See Bottomfish Closure below |
| | May 1-June 15 | Spearfishing season. No min. size. Daily limit is the first black or blue/deacon rockfish caught. See Bottomfish Closure below. |
| Pacific Cod, Pollock, Hake | Year-round | No min. size. Daily limit 2 of each species. See Bottomfish Closure below. |
| Cabezon | May 1-Nov. 30 | Min. size 18". Daily limit 1. See Bottomfish Closure below. |
| Wolf-Eel | Year-round | CLOSED to retention. |
| Sixgill, Sevengill, and Thresher Sharks | CLOSED | CLOSED to fishing for, retaining, or possessing. Sixgill shark may not be removed from the water. |



Marine Area 4, 5 and 6 Map



- ① Marine Area 4 West of the Bonilla-Tatoosh Line
- ② Marine Area 4 East of the Bonilla-Tatoosh Line to a north-south line through Sail Rock
- ③ Marine Area 4 (East) from Sail Rock to mouth of Sekiu River
- ④ **Kydaka Point Area:** Waters south of a line from Kydaka Point westerly approximately 4 miles to Shipwreck Point.
- ⑤ Marine Area 5
- ⑥ **Marine Area 6 Chinook Selective Fishery:** West of a true north/south line through the #2 Buoy immediately east of Ediz Hook
- ⑦ **Freshwater Bay Closure - July 1-Oct. 31:** Waters of Freshwater Bay south of a line from Angeles Point westerly approximately 4 miles to Observatory Point (Bachelor Rock) closed to fishing for ALL species.
- ⑧ **Port Angeles Harbor:** Waters of Port Angeles Harbor west of a line from the tip of Ediz Hook to the ITT Rayonier Dock.
- ⑨ **Marine Area 6 Chinook Release Area:** East of a true north/south line through the #2 Buoy immediately east of Ediz Hook
- ⑩ **Dungeness Bay:** Waters of Dungeness Bay inside of a line from Dungeness Spit Light-house to the #2 Red Buoy, then to the Port Williams boat ramp.
- ⑪ **Sequim Bay:** Waters of Sequim Bay south of a line from the southern end of Gibson Spit to the west end of Travis Spit.
- ⑫ **Discovery Bay:** Waters of Discovery Bay south of a line from the Gardiner boat ramp to Beckett Point.
- ⑬ **Snow and Salmon Creek Mouth Area:** Waters of Discovery Bay from the mouths of Snow and Salmon creeks to the overhead utility lines that cross Discovery Bay
- ⑭ **Herring Closure Area:** Waters south of a line from Ediz Hook to Partridge Point.



Marine Area 6 - East Juan de Fuca Strait

(From Low Point east to the Partridge Point – Point Wilson line north to the line from Trial Island (near Victoria B.C.) – Vessel Traffic Separation Buoy “R” – Smith Island to the Lawson Reef Buoy to Northwest Island to the Initiative 77 marker on Fidalgo Island and west of the line from Reservation Head to West Point)

| SPECIES | SEASON | ADDITIONAL RULES |
|--|--|---|
| Trout | Year-round | Catch-and-release. |
| Steelhead | Year-round | Daily limit 2 hatchery steelhead. |
| Sturgeon | Year-round | Catch-and-release. |
| Mackerel | Year-round | No min. size. No daily limit. |
| Herring, Anchovy, Sardine, Sand Lance, and Smelt | Apr. 16-Jan. 15 | No min. size. Daily limit 10 lbs., all species combined. All smelt caught must be kept and count toward the daily limit except Closed to eulachon (Columbia River smelt). For smelt: Jig gear may be used 7 days a week. Dipnets may be used from 6:00 a.m. until 10:00 p.m. Fridays through Tuesdays. |
| | Jan. 16-Apr. 15 | No min. size. Daily limit 10 lbs., all species combined. All smelt caught must be kept and count toward the daily limit except Closed to eulachon (Columbia River smelt). Herring - CLOSED south of a line from Ediz Hook to Partridge Point. (See 14 on previous page for boundaries) For smelt: Jig gear may be used 7 days a week. Dipnets may be used from 6:00 a.m. until 10:00 p.m. Fridays through Tuesdays. |
| Pacific Halibut | Check the WDFW website at https://wdfw.wa.gov/fishing/regulations/halibut or call (360) 902-2700 in April for information on Pacific halibut seasons and regulations. No min. size. Daily limit 1. Annual limit 6. Descending device required onboard vessels. | |
| Other Food Fish | Year-round | No min. size. Daily limit 2 of each species. See definition page 20. |
| All Other Fish | CLOSED | CLOSED to fishing for, retaining, or possessing. |

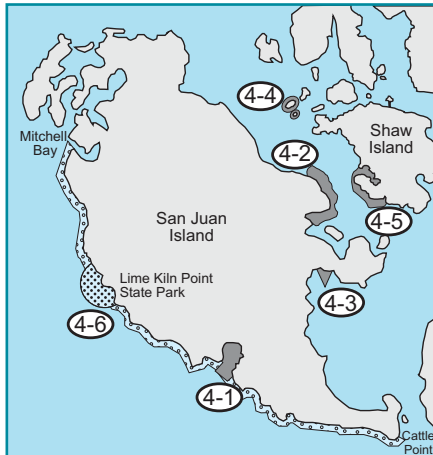
SALMON

| | | |
|---|------------------|--|
| Chinook Selective Fishery West of a true north/south line through the #2 Buoy immediately east of Ediz Hook (See 6 on previous page) (See exception for Freshwater Bay below) | July 1-Aug. 15 | Chinook - min. size 22". Other salmon species - no min. size. Daily limit 2 including no more than 1 Chinook plus 2 additional pink may be retained. Release chum, sockeye, wild coho, and wild Chinook. |
| | Aug. 16-Sept. 26 | No min. size. Daily limit 2 plus 2 additional pink may be retained. Release Chinook, chum, sockeye, and wild coho. |
| | Sept. 27-Oct. 15 | No min. size. Daily limit 2. Release Chinook, sockeye, and chum. |
| Freshwater Bay (See 7 on previous page) | Year-round | CLOSED. |
| Port Angeles Harbor and Discovery Bay (See 8 and 12 on previous page) | July 1-Aug. 15 | CLOSED. |
| | Aug. 16-Sept. 26 | No min. size. Daily limit 2 plus 2 additional pink may be retained. Release Chinook, chum, sockeye, and wild coho. |
| | Sept. 27-Oct. 15 | No min. size. Daily limit 2. Release Chinook, sockeye, and chum. |
| Snow and Salmon Creek Mouth Area (See 13 on previous page) | Year-round | CLOSED. |
| Chinook Release Area East of a true north/south line through the #2 Buoy immediately east of Ediz Hook (See 9 on previous page) | July 1-Sept. 26 | No min. size. Daily limit 2 plus 2 additional pink may be retained. Release Chinook, chum, sockeye, and wild coho. |
| | Sept. 27-Oct. 15 | No min. size. Daily limit 2. Release Chinook, sockeye, and chum. |
| Dungeness Bay Fishery (See 10 on previous page) | July 1-Sept. 30 | CLOSED. |
| | Oct. 1-Oct. 31 | No min. size. Daily limit 2 hatchery coho only. Release all other salmon. |

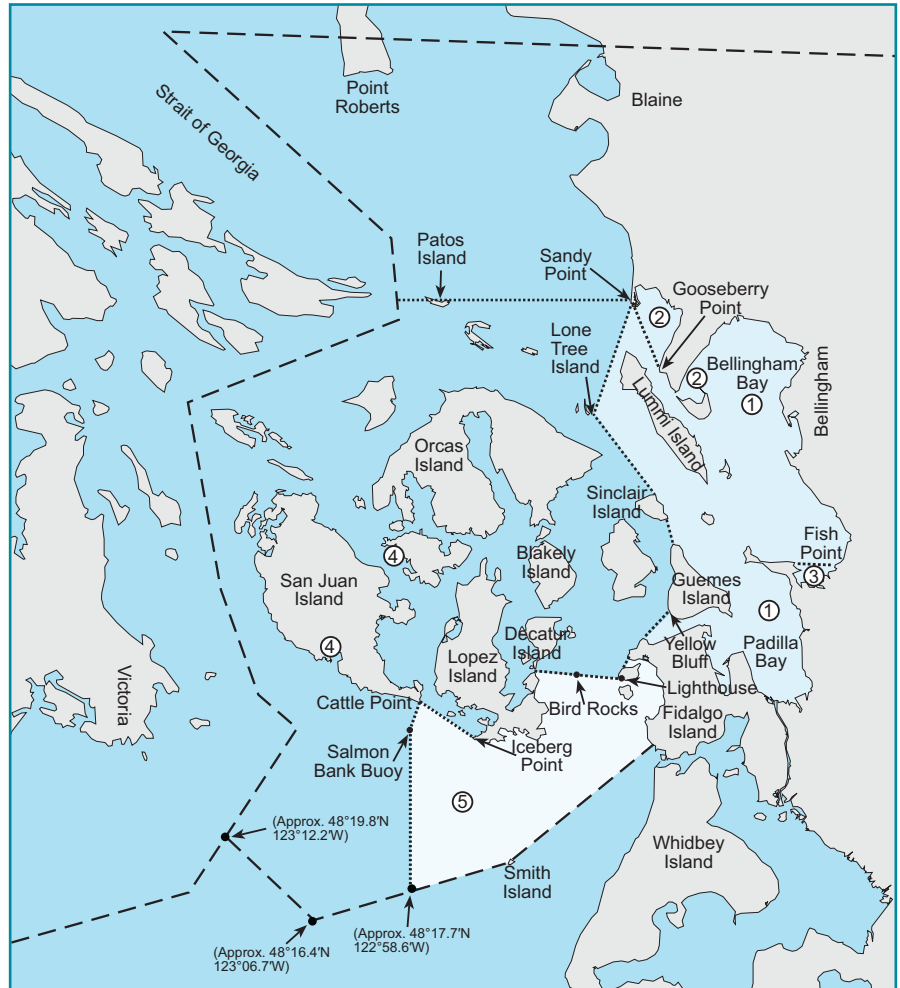
BOTTOMFISH

| | | |
|---|---|---|
| | Year-round season. Daily limit is a total of 15 bottomfish (see definition page 18) subject to individual limits and seasons shown below. See Freshwater Bay Closure on previous page. See Bottomfish Closure on page 116: west of the easternmost point of Dungeness Spit (48°11.45'N, 123°06.02'W) fishing for bottomfish prohibited seaward as defined by the coordinates of the Bottomfish Closure, and fishing for bottomfish prohibited in waters deeper than 120' east of the easternmost point of Dungeness Spit (48°11.45'N, 123°06.02'W). Descending device required onboard vessels. | |
| Lingcod | May 1-June 15 | Hook and line season. Min. size 26". Max. size 36". Daily limit 1. |
| | May 21-June 15 | Spearfishing season. Max. size 36". Daily limit 1. |
| Surfperch | Year-round | No min. size. Daily limit 10. Except shiner perch daily limit 15: not included in bottomfish limit. |
| Rockfish | CLOSED | CLOSED to fishing for, retaining, or possessing. |
| Pacific Cod, Pollock, Hake | Year-round | No min. size. Daily limit 2 of each species. |
| Cabazon | May 1-Nov. 30 | Min. size 18". Daily limit 1. |
| Wolf-Eel | Year-round | CLOSED to retention. |
| Sixgill, Sevengill, and Thresher Sharks | CLOSED | CLOSED to fishing for, retaining, or possessing. Sixgill shark may not be removed from the water. |

Marine Area 7 Map



- ① **Bellingham Bay:** Waters of Bellingham and Padilla bays south and east of a line from Sandy Pt. to the northern most point of Lone Tree Island, easterly to the northeast point of Sinclair Island, then from the southeastern most point on Sinclair Island to Clark Pt. and true west from Yellow Bluff (southwest corner of Guemes Island) to Yellow Bluff Reef Range Marker to Washington State Dept. of Transportation ferry terminal dock east of Shannon Pt. and north of the railroad bridges at Swinomish Slough.
- ② **Lummi Indian Reservation and Lummi Bay Closure:** Lummi Bay (waters east of a line from Gooseberry Point to Sandy Point) AND Reservation Closed to non-Indian fishing and/or access.
- ③ **Samish Bay Closure:** Waters of Samish Bay lying south of a line running true east from Fish Point.
- ④ **San Juan Islands Marine Preserve (False Bay, Friday Harbor, Argyle Lagoon, Yellow and Low Islands, and Shaw Island):** Closed to all shellfish and bottomfish activity (except crabbing in Parks Bay on Shaw Island).
- ④-1 **False Bay:** The tidelands and bedlands of False Bay on San Juan Island, including all University of Washington (UW)-owned tidelands beginning at a marker 400' east of the east entrance of False Bay and extending to the entrance of False Bay, all UW-owned tidelands and bedlands within a line beginning at the UW marker on the shore at the east entrance of False Bay, projected 500 yards offshore, then northwest to a point 500 yards offshore along a line projected from a UW marker on the shore at the west side of a small peninsula at the west entrance of False Bay, then to shore along the line to the marker, and all UW-owned tidelands west of the marker to a UW marker 600' west of the small peninsula.
- ④-2 **Friday Harbor:** Those tidelands and bedlands adjacent to San Juan Island within a



line beginning on the shore 500 yards west of Point Caution, then 500 yards offshore, then south and east following the shoreline to the intersection with a line projected from a UW marker located 100' north of the north entrance of the floating breakwater of the Port of Friday Harbor and projected toward Reid Rock Buoy, then along the line to shore on San Juan Island.

- ④-3 **Argyle Lagoon:** Those UW-owned tidelands and all bedlands enclosed by the inner spit of Argyle Lagoon on San Juan Island.
- ④-4 **Yellow and Low Islands Preserve:** All tidelands and bedlands within 300 yards of Yellow Island and 300 yards of Low Island.
- ④-5 **Shaw Island:** Those tidelands and bedlands within a line beginning at a UW marker on the shore at Hicks Bay 122°58.25'W longitude, then due south 500 yards, then north and west at a distance of 500 yards from shore to the intersection with a line projected 261° true from a UW marker on the shore of Parks Bay, which passes just south of the unnamed island at the north end of

Parks Bay, then along the line to the shore of Shaw Island, including all tidelands and bedlands of Parks Bay south of the line.

- ④-6 **Voluntary Whale Protection Zone:** WDFW encourages anglers to avoid waters extending a quarter-mile from shore from Mitchell Bay to Cattle Point except around Lime Kiln Point where the zone extends a half mile from shore.
- ⑤ **Southern Rosario Strait/Eastern Strait of Juan de Fuca:** Waters of Area 7 in Rosario Strait and the eastern portion of the Strait of Juan de Fuca southerly of a line running true south from the westernmost point on Fidalgo Head to Burrows Island, then westerly and southerly along the shore of Burrows Island to the Burrows Island Lighthouse, then westerly to Bird Rocks, then westerly from Bird Rocks to the southernmost point on Decatur Island, then southerly across Lopez Pass to Lopez Island and following the shore of Lopez Island southerly and westerly to Iceberg Point, then from Iceberg Point to Cattle Point, then south southwest to the Salmon Bank Buoy and then true south from the Salmon Bank Buoy to the Area 7 boundary.

Marine Area 7 - San Juan Islands

(All marine waters north of the Trial Island line described under Area 6 to the United States-Canada boundary)


| SPECIES | SEASON | ADDITIONAL RULES |
|--|--|---|
| Trout | Year-round | Catch-and-release. |
| Steelhead | Year-round | Daily limit 2 hatchery steelhead. |
| Sturgeon | Year-round | Catch-and-release. |
| Mackerel | Year-round | No min. size. No daily limit. |
| Herring, Anchovy, Sardine, Sand Lance, and Smelt | Year-round | No min. size. Daily limit 10 lbs., all species combined. All smelt caught must be kept and count toward the daily limit except Closed to eulachon (Columbia River smelt). Herring - Closed year-round north of a line from Sandy Point to Patos Island to the Canadian boundary. For smelt: Jig gear may be used 7 days a week. Dipnets may be used from 6:00 a.m. until 10:00 p.m. Fridays through Tuesdays. |
| Pacific Halibut | Check the WDFW website at https://wdfw.wa.gov/fishing/regulations/halibut or call (360) 902-2700 in April for information on Pacific halibut seasons and regulations. No min. size. Daily limit 1. Annual limit 6. Descending device required onboard vessels. | |
| Other Food Fish | Year-round | No min. size. Daily limit 2 of each species. See definition page 20. |
| All Other Fish | CLOSED | CLOSED to fishing for, retaining, or possessing. |

SALMON


| | | |
|--|--------------------|--|
| Entire Area (see exceptions for Lummi Indian Reservation and Lummi Bay, Samish Bay, Yellow and Low Islands Preserve, Southern Rosario Strait/Eastern Strait of Juan de Fuca, and Bellingham Bay below) | July 17 - July 19 | Chinook - min. size 22". Other salmon species - no min. size. Daily limit 2 including no more than 1 Chinook plus 2 additional pink may be retained. Release chum, sockeye, wild coho, and wild Chinook. Additional Chinook openings may occur based on available quota. Check the WDFW website at wdfw.wa.gov . |
| | July 20 - July 31 | CLOSED. |
| | Aug. 1 - Sept. 6 | No min. size. Daily limit 2 plus 2 additional pink may be retained. Release Chinook, chum, sockeye, and wild coho. |
| | Sept. 7 - Sept. 30 | No min. size. Daily limit 2 plus 2 additional pink may be retained. Release Chinook, sockeye, and chum. |
| Lummi Indian Reservation and Lummi Bay Area (see ② on previous page for boundaries) | Year-round | CLOSED. |
| Samish Bay (see ③ on previous page for boundaries) | Year-round | CLOSED. |
| Yellow and Low Islands Preserve (see ④-⑤ on previous page for boundaries) | Year-round | CLOSED. |
| Southern Rosario Strait/Eastern Strait of Juan de Fuca (see ⑤ on previous page for boundaries) | Year-round | CLOSED. |
| Bellingham Bay (see ① on previous page for boundaries) | July 1-Aug. 15 | CLOSED. |
| | Aug. 16-Sept. 30 | Chinook - min. size 22". Other salmon species - no min. size. Daily limit 4. |
| | Oct. 1-June 30 | CLOSED. |

BOTTOMFISH

| | | |
|---|--|---|
| | Year-round season. Daily limit is a total of 15 bottomfish (see definition page 18) subject to individual limits and seasons shown below. See closures on previous page. Fishing for bottomfish prohibited in waters deeper than 120'. Descending device required onboard vessels. | |
| Lingcod | May 1 - June 15 | Hook and line season. Min. size 26". Max. size 36". Daily limit 1. |
| | May 21 - June 15 | Spearfishing season. Max. size 36". Daily limit 1. |
| Surfperch | Year-round | No min. size. Daily limit 10. Except shiner perch daily limit 15: not included in bottomfish limit. |
| Rockfish | CLOSED | CLOSED to fishing for, retaining, or possessing. |
| Pacific Cod, Pollock, Hake | Year-round | No min. size. Daily limit 2 of each species. |
| Cabezon | May 1 - Nov. 30 | Min. size 18". Daily limit 1. |
| Wolf-Eel | Year-round | CLOSED to retention. |
| Sixgill, Sevengill, and Thresher Sharks | CLOSED | CLOSED to fishing for, retaining, or possessing. Sixgill shark may not be removed from the water. |



1,000 Yards
from Southern
Resident killer whales



400 Yards
from Southern
Resident killer whales

STAY AWAY
 >1,000 yards
from whale(s)

SLOW
 Move away obeying
7-knot speed limit

STOP
 Disengage
transmission,
cease paddling,
luff sails

1/2 nautical mile = roughly 1,000 yards

Know the laws to protect Southern Resident killer whales

Learn more »
at wdfw.wa.gov/orca



Washington Department of
FISH & WILDLIFE



Marine Area 8-1 - Deception Pass, Hope Island, and Skagit Bay

(From West Point to Reservation Head eastward through Deception Pass, including all waters of Swinomish Slough and Skagit Bay, and the portion of Saratoga Passage north and west of a line from East Point Light to light on Camano Island (Saratoga Pass light #4 Fl Red 4 Sec))

| SPECIES | SEASON | ADDITIONAL RULES |
|--|--|--|
| Trout | Year-round | Catch-and-release. |
| Steelhead | Year-round | Daily limit 2 hatchery steelhead. |
| Sturgeon | Year-round | Catch-and-release. |
| Mackerel | Year-round | No min. size. No daily limit. |
| Herring, Anchovy, Sardine, Sand Lance, and Smelt | Year-round | No min. size. Daily limit 10 lbs., all species combined. All smelt caught must be kept and count toward the daily limit except Closed to eulachon (Columbia River smelt). For smelt: Jig gear may be used 7 days a week. Dipnets may be used from 6:00 a.m. until 10:00 p.m. Fridays through Tuesdays. |
| Pacific Halibut | Check the WDFW website at https://wdfw.wa.gov/fishing/regulations/halibut or call (360) 902-2700 in April for information on Pacific halibut seasons and regulations. No min. size. Daily limit 1. Annual limit 6. Descending device required onboard vessels. | |
| Other Food Fish | Year-round | No min. size. Daily limit 2 of each species. See definition page 20. |
| All Other Fish | CLOSED | CLOSED to fishing for, retaining, or possessing. |

SALMON

| | | |
|-------------|--------------------|---|
| Entire Area | Aug. 16 - Sept. 30 | No min. size. Daily limit 2 plus 2 additional pink may be retained. Release Chinook and chum. |
| | Oct. 1 - Oct. 12 | No min. size. Daily limit 2. Release Chinook and chum. |

BOTTOMFISH

| | | |
|--|--|---|
| | Year-round season. Daily limit is a total of 15 bottomfish (see definition page 18) subject to individual limits and seasons shown below. See closures on previous page. Fishing for bottomfish prohibited in waters deeper than 120'. Descending device required onboard vessels. | |
| Lingcod | May 1-June 15 | Hook and line season. Min. size 26". Max. size 36". Daily limit 1. |
| | May 21-June 15 | Spearfishing season. Max. size 36". Daily limit 1. |
| Surfperch | Year-round | No min. size. Daily limit 10. Except shiner perch daily limit 15; not included in bottomfish limit. |
| Rockfish | CLOSED | CLOSED to fishing for, retaining, or possessing. |
| Pacific Cod, Pollock, Hake, and Wolf-Eel | Year-round | CLOSED to retention. |
| Sixgill, Sevengill, and Thresher Sharks | CLOSED | CLOSED to fishing for, retaining, or possessing. Sixgill shark may not be removed from the water. |
| Cabezon | May 1-Nov. 30 | Min. size 18". Daily limit 1. |

Marine Area 8-2 - Port Susan and Port Gardner

(East of East Point Light-Camano Island Light line (described in Area 8-1) and north of the Possession Point-Shipwreck line)

| SPECIES | SEASON | ADDITIONAL RULES |
|--|--|--|
| Trout | Year-round | Catch-and-release. |
| Steelhead | Year-round | Daily limit 2 hatchery steelhead. |
| Sturgeon | Year-round | Catch-and-release. |
| Mackerel | Year-round | No min. size. No daily limit. |
| Herring, Anchovy, Sardine, Sand Lance, and Smelt | Year-round | No min. size. Daily limit 10 lbs., all species combined. All smelt caught must be kept and count toward the daily limit except Closed to eulachon (Columbia River smelt). For smelt: Jig gear may be used 7 days a week. Dipnets may be used from 6:00 a.m. until 10:00 p.m. Fridays through Tuesdays. |
| Pacific Halibut | Check the WDFW website at https://wdfw.wa.gov/fishing/regulations/halibut or call (360) 902-2700 in April for information on Pacific halibut seasons and regulations. No min. size. Daily limit 1. Annual limit 6. Descending device required onboard vessels. | |
| Other Food Fish | Year-round | No min. size. Daily limit 2 of each species. See definition page 20. |
| All Other Fish | CLOSED | CLOSED to fishing for, retaining, or possessing. |

SALMON

| | | |
|--|----------------------|--|
| Entire Area (see exception for Tulalip Terminal Area Fishery and Tulalip Bay below) | Aug. 1-Sept. 24 | No min. size. Daily limit 2. Release Chinook, chum, and pink. |
| Tulalip Terminal Area Fishery (see ③ on the next page for boundaries) | May 23-Sept. 1, 2025 | Open Fridays through Noon Mondays ONLY. Chinook - min. size 22". Other salmon species - no min. size. Daily limit 2. Release chum and pink. Anglers may fish with two poles with Two-Pole Endorsement. |
| | Sept. 6-Sept. 21 | Open Saturdays and Sundays only. Chinook - min. size 22". Other salmon species - no min. size. Daily limit 2. Release chum and pink. Anglers may fish with two poles with Two-Pole Endorsement. |
| Tulalip Bay (see ② on the next page for boundaries) | Year-round | CLOSED. |

BOTTOMFISH

| | | |
|--|--|---|
| | Year-round season. Daily limit is a total of 15 bottomfish (see definition page 18) subject to individual limits and seasons shown below. See closures on previous page. Fishing for bottomfish prohibited in waters deeper than 120'. Descending device required onboard vessels. | |
| Lingcod | May 1-June 15 | Hook and line season. Min. size 26". Max. size 36". Daily limit 1. |
| | May 21-June 15 | Spearfishing season. Max. size 36". Daily limit 1. |
| Surfperch | Year-round | No min. size. Daily limit 10. Except shiner perch daily limit 15; not included in bottomfish limit. |
| Rockfish | CLOSED | CLOSED to fishing for, retaining, or possessing. |
| Pacific Cod, Pollock, Hake, and Wolf-Eel | Year-round | CLOSED to retention. |
| Sixgill, Sevengill, and Thresher Sharks | CLOSED | CLOSED to fishing for, retaining, or possessing. Sixgill shark may not be removed from the water. |
| Cabezon | May 1-Nov. 30 | Min. size 18". Daily limit 1. |

Marine Areas 8-1, 8-2, and 9 Map



- ① **Deception Pass (Octopus Protection Area):** CLOSED to the harvest of octopus.
- ② **Tulip Bay Closure:** Waters east of a line from Mission Point to Hermosa Point.
- ③ **Tulip Terminal Area Salmon Fishery:** Waters west of a line from Mission Point to Hermosa Point and contained within 2,000' off shore between the pilings at Old Bowers Resort (48°02.88'N, 122°16.42'W) to 2,000' from shore (48°02.63'N, 122°16.79'W) and north to 2,000' from shore (48°04.36'N, 122°19.06'W) of the boundary marker approximately 1.4 miles north of Hermosa Point (48°04.57'N, 122°18.64'W).
- ④ **Possession Point**
- ⑤ **Edmonds Public Fishing Pier:** Waters inside a line from the boundary marker on the north breakwater to the southernmost marker buoy; then to the northernmost marker buoy; then to the north end of the city of Edmonds public beach, CLOSED to fishing for food fish and to the harvest of shellfish except when fishing from the pier.
- ⑥ **Brackett's Landing Shoreline Sanctuary Conservation Area:** Bedlands and tidelands owned by the city of Edmonds at Brackett's Landing Shoreline Sanctuary and the water column above them, including all of the area known as Edmonds Underwater Park, CLOSED to fishing for, harvesting, and possession of fish and shellfish.
- ⑦ **Northern Hood Canal Fishery:** Waters of Area 9 south of a line from Foulweather Bluff to Olele Point.
- ⑧ **Admiralty Head Marine Preserve:** All waters and bedlands below the Extreme Low Water starting at the extreme low tide line at 48°9.46'N, 122°40.88'W at the sign (in Fort Casey State Park), extending 400 yards offshore and northward parallel to the beach for 0.6 nautical miles. CLOSED to all harvest except sea urchins and sea cucumbers.
- ⑨ **Keystone Conservation Area:** All waters, bedlands, and tidelands from Extreme High Water (EHW) out to 600' offshore of EHW that are located between the jetty at Keystone Harbor and the eastern side of the old military wharf (located east of the jetty), CLOSED to fishing for, harvesting, and possession of fish and shellfish.

Keep Clear of Ships in Puget Sound

Ships have the "Right of Way"

- Never cross in front of a ship.
- Do not impede ship traffic lanes.
- Monitor ship traffic on VHF radio

Rules of the road at www.pilotage.wa.gov



Marine Area 9 - Admiralty Inlet

(All waters inside and south of the Partridge Point – Point Wilson line, south and west of a line from Possession Point 110° true to shipwreck, north of the Hood Canal Bridge, and north of the Apple Cove Point-Edwards Point line.)

| SPECIES | SEASON | ADDITIONAL RULES |
|--|--|--|
| Trout | Year-round | Catch-and-release. |
| Steelhead | Year-round | Daily limit 2 hatchery steelhead. |
| Sturgeon | Year-round | Catch-and-release. |
| Mackerel | Year-round | No min. size. No daily limit. |
| Herring, Anchovy, Sardine, Sand Lance, and Smelt | Year-round | No min. size. Daily limit 10 lbs., all species combined. All smelt caught must be kept and count toward the daily limit except Closed to eulachon (Columbia River smelt). For smelt: Jig gear may be used 7 days a week. Dipnets may be used from 6:00 a.m. until 10:00 p.m. Fridays through Tuesdays. |
| Pacific Halibut | Check the WDFW website at https://wdfw.wa.gov/fishing/regulations/halibut or call (360) 902-2700 in April for information on Pacific halibut seasons and regulations. No min. size. Daily limit 1. Annual limit 6. Descending device required onboard vessels. | |
| Other Food Fish | Year-round | No min. size. Daily limit 2 of each species. See definition page 20. |
| All Other Fish | CLOSED | CLOSED to fishing for, retaining, or possessing. |

SALMON

| | | |
|---|-----------------|--|
| Entire Area (see exceptions for Edmonds Public Fishing Pier and Hood Canal Fishery below and Admiralty Head Marine Preserve and Keystone Conservation Area) | July 17-July 19 | Chinook - min. size 22". Other salmon species - no min. size. Daily limit 2 including no more than 1 Chinook. Release chum, wild coho, and wild Chinook. Additional Chinook openings may occur based on available quota. Check the WDFW website at wdfw.wa.gov . |
| | July 20-July 31 | CLOSED. |
| | Aug. 1-Sept. 30 | No min. size. Daily limit 2 plus 2 additional pink may be retained. Release Chinook, chum, and wild coho. |
| Edmonds Public Fishing Pier (see ⑤ and ⑥ on previous page for boundaries) | Oct. 1-July 31 | Chinook - min. size 22". Other salmon species - no min. size. Daily limit 2 including no more than 1 Chinook. |
| | Aug. 1-Sept. 30 | Chinook - min. size 22". Other salmon species - no min. size. Daily limit 2 including no more than 1 Chinook plus 2 additional pink may be retained. Release chum. |
| Northern Hood Canal Fishery (see ⑦ on previous page for boundaries) | July 17-July 31 | CLOSED. |
| | Aug. 1-Sept. 23 | No min. size. Daily limit 2 plus 2 additional pink may be retained. Release Chinook, chum, and wild coho. |
| Admiralty Head Marine Preserve and Keystone Conservation Area (see ⑧ and ⑨ on previous page for boundaries) | Year-round | CLOSED. |

BOTTOMFISH

| | | |
|---|--|---|
| | Year-round season. Daily limit is a total of 15 bottomfish (see definition page 18) subject to individual limits and seasons shown below. See closures on previous page. Fishing for bottomfish prohibited in waters deeper than 120'. Descending device required onboard vessels. | |
| Lingcod | May 1-June 15 | Hook and line season. Min. size 26". Max. size 36". Daily limit 1. |
| | May 21-June 15 | Spearfishing season. Max. size 36". Daily limit 1. |
| Surfperch | Year-round | No min. size. Daily limit 10. Except shiner perch daily limit 15: not included in bottomfish limit. |
| Rockfish | CLOSED | CLOSED to fishing for, retaining, or possessing. |
| Pacific Cod, Pollock, Hake, and Wolf-Eel | Year-round | CLOSED to retention. |
| Sixgill, Seveengill, and Thresher Sharks | CLOSED | CLOSED to fishing for, retaining, or possessing. Sixgill shark may not be removed from the water. |
| Cabezon | May 1-Nov. 30 | Min. size 18". Daily limit 1. |



Pile Perch

Size: up to 17"

Color: dusky to silvery gray, with dark bar in middle of body.

Look for: deeply forked tail and dark spot on gill cover.



Rock Sole

Size: up to 23"

Color: white on one side; top of body brown to green, small mouth.

Look for: right-eyed fish, lateral line arches above the pectoral fin.



Sanddab

Size: up to 16"

Color: one side is off-white; other side is brown with mottling.

Look for: left-eyed fish, squared caudal fin.



Striped Perch

Size: up to 15"

Color: blue and yellow stripes on side of body.

Look for: bright color pattern.

Marine Area 10 Seattle and Bremerton Area

(From the Apple Cove Point-Edwards Point to a line projected true east-west through the north tip of Vashon Island)

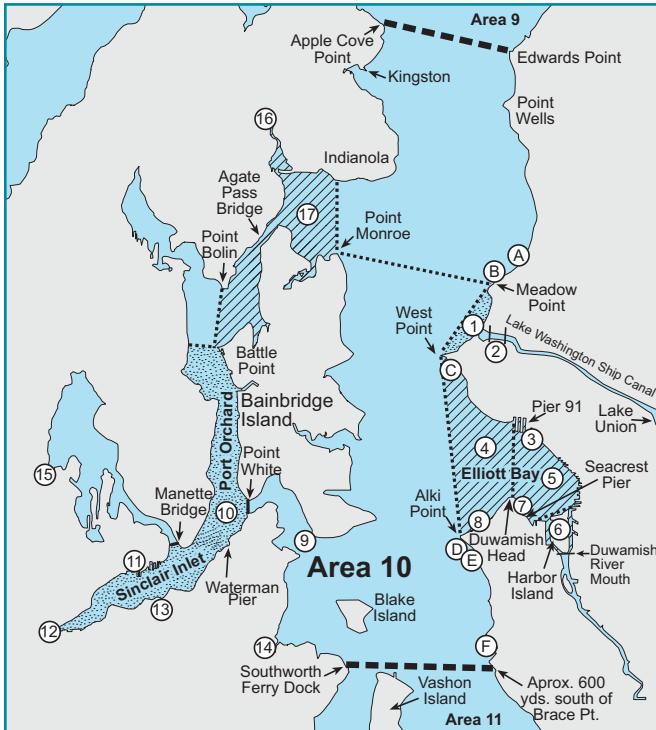
Before fishing, check DOH Fish Consumption advisories for Dyes Inlet (Ostrich Bay), Eagle Harbor, King County, Manchester State Park, and Sinclair Inlet, at <http://www.doh.wa.gov/fishmap> or call 1-877-485-7316.

| SPECIES | SEASON | ADDITIONAL RULES |
|--|--|--|
| Trout | Year-round | Catch-and-release |
| Steelhead | Year-round | Daily limit 2 hatchery steelhead. |
| Sturgeon | Year-round | Catch-and-release. |
| Mackerel | Year-round | No min. size. No daily limit. |
| Herring, Anchovy, Sardine, Sand Lance, and Smelt | Year-round | No min. size. Daily limit 10 lbs., all species combined. All smelt caught must be kept and count toward the daily limit except closed to eulachon (Columbia River smelt). For smelt: Jig gear may be used 7 days a week. Dipnets may be used from 6:00 a.m. until 10:00 p.m. Fridays through Tuesdays. |
| Pacific Halibut | Check the WDFW website at https://wdfw.wa.gov/fishing/regulations/halibut or call (360) 902-2700 in April for information on Pacific halibut seasons and regulations. No min. size. Daily limit 1. Annual limit 6. Descending device required onboard vessels. | |
| Other Food Fish | Year-round | No min. size. Daily limit 2 of each species. See definition page 20. |
| All Other Fish | CLOSED | CLOSED to fishing for, retaining, or possessing. |

| SALMON | | |
|--|-------------------------------|--|
| Entire Area (see exceptions for Shilshole Bay, West Elliott Bay, East Elliott Bay, Harbor Island (Duwamish Waterways Sinclair Inlet/Port Orchard, and Agate Pass) (see 14 for Curley Creek, 15 Chico Creek, and 16 Grover Creek mouth closures on next page) | June 1-July 16 | No min. size. Daily limit 2. Release Chinook and chum. |
| | July 17-July 19 | Chinook - min. size 22". Other salmon species - no min. size. Daily limit 2 including no more than 1 Chinook. Release chum and wild Chinook. Additional Chinook openings may occur based on available quota. Check the WDFW website at wdfw.wa.gov . |
| | July 20-July 31 | No min. size. Daily limit 2. Release Chinook and chum. |
| | Aug. 1-Sept. 30 | No min. size. Daily limit 2 plus 2 additional pink may be retained. Release Chinook and chum. |
| | Oct. 1-Nov. 15 | No min. size. Daily limit 2. Release Chinook. |
| | Nov. 16-Mar. 31 | CLOSED. |
| | Apr. 1-Apr. 30 | Open Wed.-Sat. only. Closed Sun-Tues. Chinook - min. size 22". Other salmon species - no min. size. Daily limit 2 including no more than 1 Chinook. Release chum and wild Chinook. |
| Shilshole Bay (see 1 on next page for boundaries) | June 1-June 30 | No min. size. Daily limit 2. Release Chinook and chum. |
| | July 1-Aug. 31 | CLOSED. |
| | Sept. 1-Sept. 30 | No min. size. Daily limit 2 plus 2 additional pink may be retained. Release Chinook and chum. |
| | Oct. 1-Nov. 15 | No min. size. Daily limit 2. Release Chinook. |
| | Nov. 16-Mar. 31 | CLOSED. |
| West Elliott Bay (see 4 on next page for boundaries) | Apr. 1-Apr. 30 | Open Wed.-Sat. only. Closed Sun-Tues. Chinook - min. size 22". Other salmon species - no min. size. Daily limit 2 including no more than 1 Chinook. Release chum and wild Chinook. |
| | June 1-June 30 | No min. size. Daily limit 2. Release Chinook and chum. |
| | July 1-July 31 | CLOSED. |
| | Aug. 1-Aug. 4 (12:00 p.m.) | Chinook - min. size 22". Other salmon species - no min. size. Daily limit 2 plus 2 additional pink may be retained. Release chum. |
| | Aug. 4 (12:00 p.m.) - Aug. 14 | CLOSED. |
| East Elliott Bay (see 5 on next page for boundaries) | Aug. 15-Sept. 30 | No min. size. Daily limit 2 plus 2 additional pink may be retained. Release Chinook and chum. |
| | Oct. 1-Nov. 15 | No min. size. Daily limit 2. Release Chinook. |
| | Nov. 16-Mar. 31 | CLOSED. |
| | Apr. 1-Apr. 30 | Open Wed.-Sat. only. Closed Sun-Tues. Chinook - min. size 22". Other salmon species - no min. size. Daily limit 2 including no more than 1 Chinook. Release chum and wild Chinook. |
| | June 1-June 30 | No min. size. Daily limit 2. Release Chinook and chum. |
| Harbor Island (Duwamish Waterways) (see 6 on next page for boundaries) | July 1-July 31 | CLOSED. |
| | Aug. 1-Aug. 4 (12:00 p.m.) | Chinook - min. size 22". Other salmon species - no min. size. Daily limit 2. Release chum. Night closure, anti-snagging rule, and only fish hooked inside the mouth may be retained. |
| | Aug. 4 (12:00 p.m.) - Aug. 14 | CLOSED. |
| | Aug. 15-Sept. 30 | No min. size. Daily limit 2 plus 2 additional pink may be retained. Release Chinook and chum. Night closure, anti-snagging rule, and only fish hooked inside the mouth may be retained. |
| | Oct. 1-Nov. 15 | No min. size. Daily limit 2. Release Chinook. Night closure, anti-snagging rule, and only fish hooked inside the mouth may be retained. |
| Sinclair Inlet and Port Orchard (see 10 on next page for boundaries) (see 12 for Gorst Creek and 13 Black Jack Creek mouth closures on next page) | Nov. 16-Mar. 31 | CLOSED. |
| | Apr. 1-Apr. 30 | Open Wed.-Sat. only. Closed Sun-Tues. Chinook - min. size 22". Other salmon species - no min. size. Daily limit 2 including no more than 1 Chinook. Release chum and wild Chinook. |
| | June 1-July 15 | No min. size. Daily limit 2. Release Chinook and chum. |
| | July 16-Sept. 30 | Chinook - min. size 22". Other salmon species - no min. size. Daily limit 3 plus 2 additional pink may be retained. Release chum and wild Chinook. Anglers may fish with two poles with Two-Pole Endorsement. |
| | Oct. 1-Nov. 15 | No min. size. Daily limit 2. Release Chinook. |
| Agate Pass Area (see 17 on next page for boundaries) | Nov. 16-Mar. 31 | CLOSED. |
| | Apr. 1-Apr. 30 | Open Wed.-Sat. only. Closed Sun-Tues. Chinook - min. size 22". Other salmon species - no min. size. Daily limit 2 including no more than 1 Chinook. Release chum and wild Chinook. |
| | June 1-July 16 | No min. size. Daily limit 2. Release Chinook and chum. |
| | July 17-July 19 | Chinook - min. size 22". Other salmon species - no min. size. Daily limit 2 including no more than 1 Chinook. Release chum and wild Chinook. Additional Chinook openings may occur based on available quota. Check the WDFW website at wdfw.wa.gov . |
| | July 20-July 31 | No min. size. Daily limit 2. Release Chinook and chum. |
| Bremerton Boardwalk, Illahee State Park Pier, Seacrest Pier, and Waterman Pier | Aug. 1-Sept. 30 | No min. size. Daily limit 2 plus 2 additional pink may be retained. Release Chinook and chum. |
| | Oct. 1-Nov. 15 | No min. size. Daily limit 2. Release Chinook. |
| | Nov. 16-Dec. 31 | CLOSED. |
| | Jan. 1-Mar. 31 | Catch-and-release. Fly fishing only. Lead core line prohibited. |
| | Apr. 1-Apr. 30 | CLOSED. |
| | Oct 1-July 31 | Chinook - min. size 22". Other salmon species - no min. size. Daily limit 2 including no more than 1 Chinook. |
| | Aug. 1-Sept. 30 | Chinook - min. size 22". Other salmon species - no min. size. Daily limit 2 including no more than 1 Chinook plus 2 additional pink may be retained. Release chum. |

Marine Area 10 Seattle and Bremerton Area (continued)

| SPECIES | SEASON | ADDITIONAL RULES |
|---|--|---|
| BOTTOMFISH | | |
| | Year-round season. Daily limit is a total of 15 bottomfish (see definition page 18) subject to individual limits and seasons as shown on previous page. Fishing for bottomfish prohibited in waters deeper than 120'. Descending device required onboard vessels. | |
| Lingcod | May 1-June 15 | Hook and line season. Min. size 26". Max. size 36". Daily limit 1. |
| | May 21-June 15 | Spearfishing season. Max. size 36". Daily limit 1. |
| Surfperch | Year-round | No min. size. Daily limit 10. Except shiner perch daily limit 15; not included in bottomfish limit. |
| Rockfish | CLOSED | CLOSED to fishing for, retaining, or possessing. |
| Pacific Cod, Pollock, Hake, and Wolf-Eel | Year-round | CLOSED to retention. |
| Sixgill, Sevengill, and Thresher Sharks | CLOSED | CLOSED to fishing for, retaining, or possessing. Sixgill shark may not be removed from the water. |
| Cabezon | May 1-Nov. 30 | Min. size 18". Daily limit 1. |

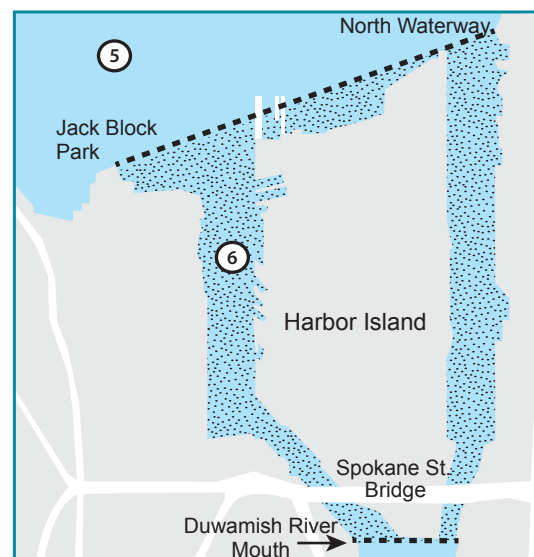


- ⑦ **Seacrest Park Coves 1, 2, and 3 (Octopus Protection Area):** CLOSED to the harvest of octopus.
- ⑧ **Alki Beach Junk Yard (Octopus Protection Area):** CLOSED to the harvest of octopus.
- ⑨ **Orchard Rocks Conservation Area:** Waters and bedlands of Rich Passage within a 400 yard radius of Orchard Rocks CLOSED to fishing for, harvesting, and possession of fish and shellfish. Closure does not affect privately owned fish in net pens and the harvest of clams, oysters, and mussels by tideland owners and their families.
- ⑩ **Sinclair Inlet and Port Orchard:** Waters of Sinclair Inlet and Port Orchard south of the Manette Bridge in Bremerton, south of a line drawn true west from Battle Point, and west of a line drawn true south from Point White.
- ⑪ **Puget Sound Naval Shipyard at Bremerton:** Waters within 150' of the pier head line CLOSED to fishing for food fish at all times.

| | |
|--------------------------|--|
| ⑫ Gorst Creek | July 1-Dec. 31: Closed to fishing in all waters within channels created by exposed tidelands. |
| ⑬ Blackjack Creek | |
| ⑭ Curley Creek | |
| ⑮ Chico Creek | |
| ⑯ Grover Creek | |

- ⑰ **Agate Pass Area:** Waters west of a line from Point Monroe to Indianola and east of a line from Point Bolin to Battle Point.

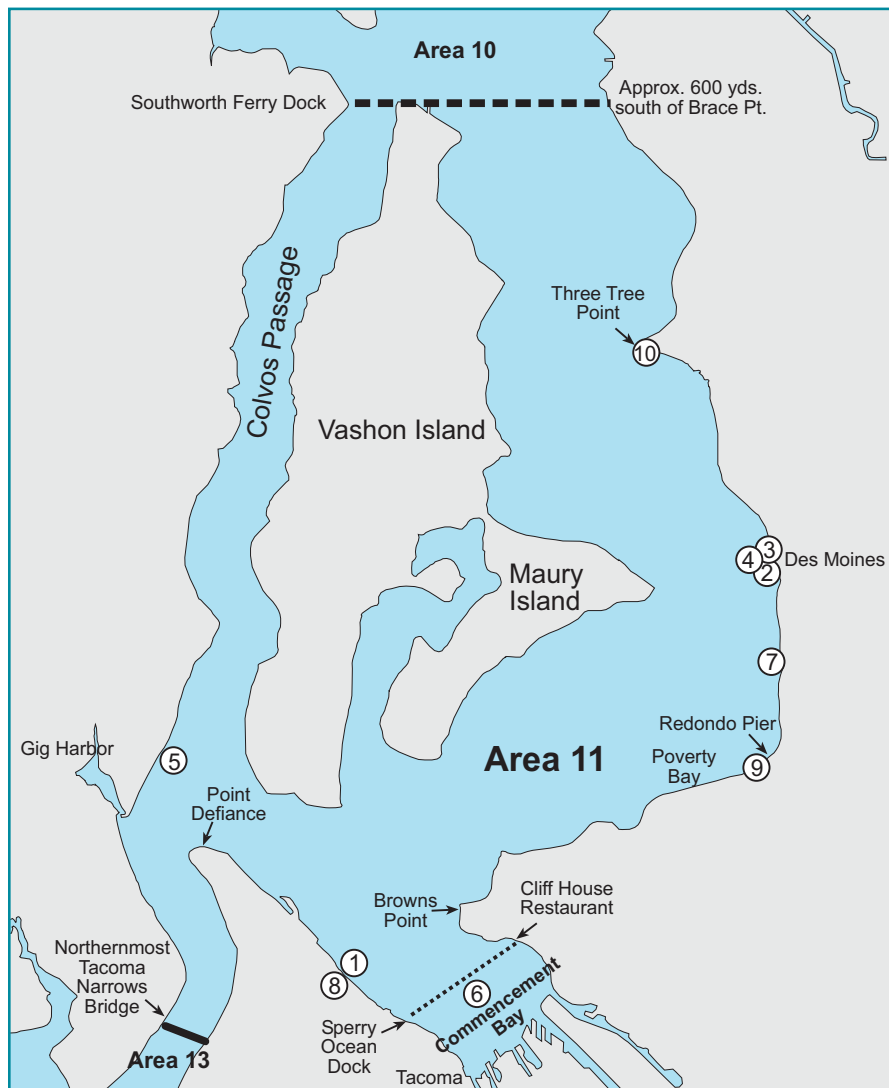
- ① **Shilshole Bay:** Waters of Shilshole Bay southeast of a line from Meadow Point to West Point.
- ② **Chittenden Locks Closures:** Waters between Chittenden Locks and the Burlington-Northern Railroad bridge CLOSED to fishing.
Waters east of a line which is parallel to the Burlington-Northern Railroad bridge and approximately 175' west of the bridge, and which runs through the wooden piling tower structure near the south shore (west of the Chittenden Locks) CLOSED to fishing for food fish.
- ③ **Elliott Bay Public Fishing Pier:** Waters within 100 yards of the Elliott Bay Public Fishing Pier CLOSED to fishing for food fish and the harvest of shellfish.
- ④ **West Elliott Bay:** Waters of Elliott Bay east of a line from West Point to Alki Point up to a line from Duwamish Head to Pier 91
- ⑤ **East Elliott Bay:** Waters of Elliott Bay east of a line from Duwamish Head to Pier 91 to a line extending from Jack Block Park through the northernmost tip of Harbor Island extending to shore northeast of the North Waterway.
- ⑥ **Harbor Island (Duwamish Waterways):** Waters north of an east-west line through the southernmost tip of Harbor Island (Duwamish River Mouth) to a line extending from Jack Block Park through the northernmost tip of Harbor Island extending to shore northeast of the North Waterway.



Seattle Marine Preserves: Note signs at beach entrances. The area from high tide to minus 4.5' (extreme low water) between the coordinates listed below is closed to harvest except for finfish by hook and line. See descriptions on page 142.

- | | | |
|------------------------------------|--------------------------------------|---|
| (A) Carkeek Park Marine Preserve | (C) Discovery Park Marine Preserve | (E) Emma Schmitz Memorial Marine Preserve |
| (B) Golden Gardens Marine Preserve | (D) Richey Viewpoint Marine Preserve | (F) Lincoln Park Marine Preserve |

Marine Area 11 Map



- ① **Les Davis Fishing Pier:** Waters within 100 yards of the Les Davis Fishing Pier, CLOSED to fishing for food fish and to the harvest of shellfish except when fishing from the pier.
- ② **Des Moines Fishing Pier:** Waters within 100 yards of the Des Moines Public Fishing Pier, CLOSED to fishing for food fish and to the harvest of shellfish except when fishing from the pier.
- ③ **City of Des Moines Park Conservation Area:** CLOSED to fishing for, harvesting, and possession of fish and shellfish.
- ④ **South 239th Street Park Conservation Area:** CLOSED to fishing for, harvesting, and possession of fish and shellfish.
- ⑤ **Colvos Passage Marine Preserve:** Area enclosed by a line starting at extreme low water 300' SW of the southern boundary of Sunrise County Park, Pierce Co. (latitude 47°20.9'N) due east 300', then southwesterly paralleling the shoreline for 500', then west to the extreme low water line, then northeasterly along extreme low water line to point of origin, CLOSED to all harvest, except salmon trolling allowed.
- ⑥ **Commencement Bay:** Waters east of a line bearing 215° true (195°30' magnetic) from the Cliff House Restaurant on north shore (approximate position 47°17.85'N, 122°25.90'W) through Sperry Ocean Dock (approximate position 47°16.43'N, 122°27.37'W) Before fishing, check Department of Health (DOH) Fish Consumption Advisory at <http://www.doh.wa.gov/fishmap> or call 1-877-485-7316.
- ⑦ **Saltwater State Park Marine Preserve:** Those waters, bedlands, and tidelands of Saltwater State Park within a line projected from the northernmost marker at the DNR high tide line through 122°19.65'W, 47°22.42'N; then to 122°19.74'W, 47°22.44'N; then to 122°19.77'W, 47°22.36'N, then to 122°19.68'W, 47°22.34'N; then to the southernmost marker on the shoreline and back along the high tide line to the northernmost marker, CLOSED to all harvest.
- ⑧ **Les Davis (Octopus Protection Area):** CLOSED to the harvest of octopus.
- ⑨ **Redondo Beach (Octopus Protection Area):** CLOSED to the harvest of octopus.
- ⑩ **Three Tree Point (Octopus Protection Area):** CLOSED to the harvest of octopus.



Pacific Herring

Size: up to 10"

Color: silver with dark blue-green back.

Look for: deeply forked tail and lack of adipose fin.



Shiner Perch

Size: up to 8"

Color: greenish back with silvery sides.

Look for: forked tail and 3 broad yellow vertical bars.



Longfin Smelt

Silvery fish 4-5 inches in length. Long pectoral fins.



Eulachon (Columbia River smelt)

Size: up to 12"

Color: bluish on upper half with silvery white sides and belly.

Look for: grooves on gill cover, skinny head, speckled tail.



Surf Smelt

Size: up to 10"

Color: silver with a stripe along the side.

Look for: small adipose fin and stripe on the side.

Marine Area 11 - Tacoma and Vashon Island Area

(From the north tip of Vashon Island to the Northernmost Tacoma Narrows Bridge)

| SPECIES | SEASON | ADDITIONAL RULES |
|--|------------|--|
| Trout | Year-round | Catch-and-release. |
| Steelhead | Year-round | Daily limit 2 hatchery steelhead. |
| Sturgeon | Year-round | Catch-and-release. |
| Mackerel | Year-round | No min. size. No daily limit. |
| Herring, Anchovy, Sardine, Sand Lance, and Smelt | Year-round | No min. size. Daily limit 10 lbs., all species combined. All smelt caught must be kept and count toward the daily limit except Closed to eulachon (Columbia River smelt). For smelt: Jig gear may be used 7 days a week. Dipnets may be used from 6:00 a.m. until 10:00 p.m. Fridays through Tuesdays. |
| Pacific Halibut | CLOSED | CLOSED to fishing for, retaining, or possessing. |
| Other Food Fish | Year-round | No min. size. Daily limit 2 of each species. See definition page 20. |
| All Other Fish | CLOSED | CLOSED to fishing for, retaining, or possessing. |

SALMON

| | | |
|---|-----------------|---|
| Entire Area (see exception for Commencement Bay and piers below) | June 1-June 30 | Open Wed.-Sat. only. Closed Sun-Tues. Chinook - min. size 22". Other salmon species - no min. size. Daily limit 2 including no more than 1 Chinook. Release chum and wild Chinook. |
| | July 1-July 16 | CLOSED. |
| | July 17-July 19 | Chinook - min. size 22". Other salmon species - no min. size. Daily limit 2 including no more than 1 Chinook. Release chum and wild Chinook. Additional Chinook openings may occur based on available quota. Check the WDFW website at wdfw.wa.gov . |
| | July 20-July 31 | CLOSED. |
| | Aug. 1-Sept. 30 | Chinook - min. size 22". Other salmon species - no min. size. Daily limit 2 plus 2 additional pink may be retained. Release chum and wild Chinook. Chinook retention may close earlier if quota is attained. |
| | Oct. 1-Nov. 15 | No min. size. Daily limit 2. Release Chinook. |
| Commencement Bay (see ⑥ on previous page for boundaries) | Nov. 16-Mar. 31 | CLOSED. |
| | Apr. 1-Apr. 30 | Open Wed.-Sat. only. Closed Sun-Tues. Chinook - min. size 22". Other salmon species - no min. size. Daily limit 2 including no more than 1 Chinook. Release chum and wild Chinook. |
| | June 1-July 31 | CLOSED. |
| | Aug. 1-Sept. 30 | Chinook - min. size 22". Other salmon species - no min. size. Daily limit 2 plus 2 additional pink may be retained. Release chum and wild Chinook. Chinook retention may close earlier if quota is attained. |
| Des Moines Pier, Les Davis Pier, Point Defiance Boathouse Dock, and Redondo Pier | Oct. 1-Nov. 15 | No min. size. Daily limit 2. Release Chinook. |
| | Nov. 16-Apr. 30 | CLOSED. |
| | Oct. 1-July 31 | Chinook - min. size 22". Other salmon species - no min. size. Daily limit 2 including no more than 1 Chinook. |
| | Aug. 1-Sept. 30 | Chinook - min. size 22". Other salmon species - no min. size. Daily limit 2 including no more than 1 Chinook plus 2 additional pink may be retained. Release chum. |

BOTTOMFISH

| | |
|---|--|
| | Year-round season. Daily limit is a total of 15 bottomfish (see definition page 18) subject to individual limits and seasons shown below. See closures on previous page. Fishing for bottomfish prohibited in waters deeper than 120'. Descending device required onboard vessels. |
| Lingcod | May 1-June 15 Hook and line season. Min. size 26". Max. size 36". Daily limit 1. May 21-June 15 Spearfishing season. Max. size 36". Daily limit 1. |
| Surfperch | Year-round No min. size. Daily limit 10. Except shiner perch daily limit 15: not included in bottomfish limit. |
| Rockfish | CLOSED CLOSED to fishing for, retaining, or possessing. |
| Pacific Cod, Pollock, Hake, and Wolf-Eel | Year-round CLOSED to retention. |
| Sixgill, Sevengill, and Thresher Sharks | CLOSED CLOSED to fishing for, retaining, or possessing. Sixgill shark may not be removed from the water. |
| Cabezon | May 1-Nov. 30 Min. size 18". Daily limit 1. |

Derelict Fishing Gear

Report lost or abandoned commercial nets or pots

There are no penalties associated with reporting lost commercial fishing gear.

The Derelict Fishing Gear Removal Project is a no-fault program. The goals are simply to remove lost and abandoned commercial gear, to help restore Puget Sound, to improve public safety, and to assist species recovery.

Nets are dangerous! Never attempt to remove them. Divers, stay a safe distance away.



Still Fishing After All These Years

Lost and abandoned commercial fishing gear continues to fish, impacting marine animals and destroying their habitat, entangling divers, and damaging propellers and rudders of boats.

What's being done?

Federal, state, tribal, and local governments, NGOs, and grassroots organizations and individuals are collaborating to protect and restore Washington marine resources by locating and removing harmful commercial derelict fishing gear.

How can you help?

Record as much information as you can when you find commercial derelict gear, including:

- Date of sighting
- Type of gear
- Approximate water depth
- General location
- Latitude (example 48.34333)
- Longitude (example -123.00333)

You can report this information to:

Washington Department of Fish and Wildlife
(Toll Free) 855-542-3935

Northwest Straits Marine Conservative Initiative
360-733-1725 or go to

<https://nwstraitsfoundation.org/derelict-gear>



Washington
Department of
**FISH &
WILDLIFE**



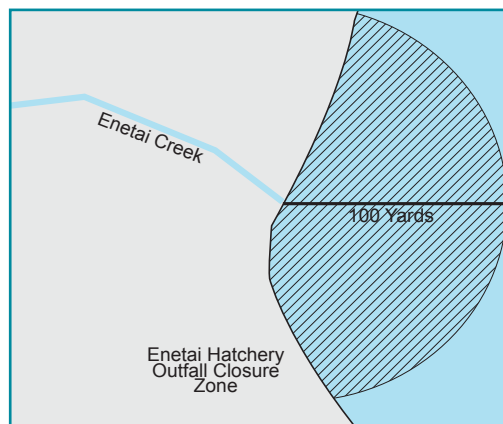
NORTHWEST STRAITS
marine conservative initiative

Marine Area 12 Map



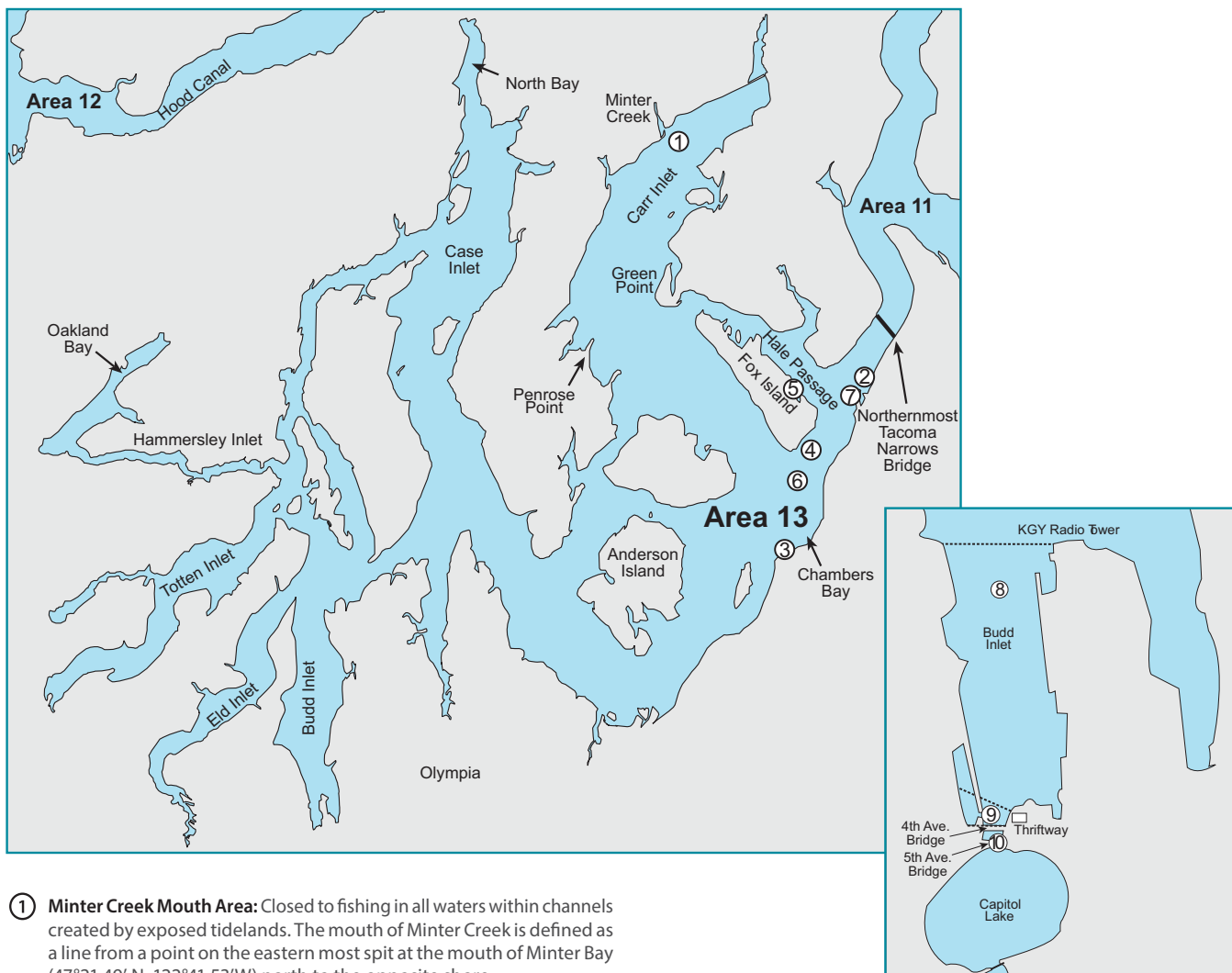
④ **River Mouth Closures:** July 1-Sept. 30: All waters within channels created by exposed tidelands are CLOSED to fishing for salmon.

- Ⓐ Dosewallips River
- Ⓑ Dukabush River
- Ⓒ Hamma Hamma River
- Ⓓ Dewatto River
- Ⓔ Skokomish River



- ① **Sund Rock Conservation Area:** Waters, tidelands, and bedlands enclosed by a line originating at the shore of Hood Canal, at the mouth of Sund Creek (47°26.4'N, 123°7.1'W), then due east to 123°6.9'W, then due south to 47°26'N, then due west until it intersects the beach, then north along the ordinary high water line to the point of origin, including all of the underwater feature known as Sund Rock, CLOSED to fishing for, harvesting, and possession of fish and shellfish except tideland owners and their families may still harvest clams, oysters, and mussels from their property.
- ② **Enetai Hatchery Outfall Closure:** Waters within 100 yards of the Enetai Hatchery outfall CLOSED year-round to fishing for food fish.
- ③ **Big Beef Closure:** Aug. 1-Nov. 30: Waters within 100' of the Seabeck Hwy. NW Big Beef Creek Bridge CLOSED to fishing for food fish.
- ⑤ **Octopus Hole Conservation Area:** Waters, tidelands, and bedlands of Hood Canal from ordinary highwater to 200 yards due east in an area starting at latitude 47°26.67'N (the first bulkhead south of the sign for Octopus Hole) and extending north 1/3 of a mile to 47°27.02'N are CLOSED to harvest, except tideland owners and their families may still harvest clams, oysters, and mussels from their property.
- ⑥ **Waketick Creek Conservation Area:** Waters and bedlands from Waketick Creek (located 1,000 yards NE of Cummings Pt.) out perpendicular to shore 500 yards, then parallel to shore northeast 1,700 yards, then back to shore along a line perpendicular to shore, excluding the area within 100' of ordinary high water - CLOSED to fishing for, harvesting, and possession of fish and shellfish.
- ⑦ **Tarboo Bay:** Waters of Tarboo Bay north of Broad Spit (northern Dabob Bay).
- ⑧ **Quilcene Bay:** Waters north of a true east line from the mouth of Turner Creek to the Toandos Peninsula.
- ⑨ **Skokomish Mouth Area:** Waters north of the City of Tacoma overhead powerlines to an east/west line from the south end of Potlatch State Park day use area (47.359988, -123.157103) to the Union boat launch (47.357698, -123.100571).

Marine Area 13 Map



- ① **Minter Creek Mouth Area:** Closed to fishing in all waters within channels created by exposed tidelands. The mouth of Minter Creek is defined as a line from a point on the eastern most spit at the mouth of Minter Bay ($47^{\circ}21.49' \text{ N}$, $122^{\circ}41.53' \text{ W}$) north to the opposite shore.
- ② **Titlow Beach Marine Preserve:** All waters due west from the southern end of the Tacoma Outboard Association building near the boat launch ramp to the outer harbor line, then south following the outer harbor line to a line due west from the old ferry landing dock at the 6th Ave. Extension, then following the line to the high water line, then to the point of origin, CLOSED to the harvesting of fish, shellfish, and wildlife, except salmon fishing, using lures only, is permitted from shore or non-motorized craft.
- ③ **Saltar's Point Conservation Area:** Tidelands owned by the town of Steilacoom at Saltar's Point Beach located between Montgomery Street and Martin Street, and the water column above these tidelands, CLOSED to fishing for, harvesting, and possession of fish and shellfish.
- ④ **Fox Island Public Fishing Pier**
- ⑤ **Z's Reef Marine Preserve:** Waters and bedlands beginning at the extreme low water line on the northeast side of Fox Island at $47^{\circ}14.56' \text{ N}$, $122^{\circ}35.98' \text{ W}$, then 0.5 nautical mile northwesterly along the extreme low water line to $47^{\circ}14.96' \text{ N}$, $122^{\circ}36.37' \text{ W}$, then northeast to the 85' contour line, southeast along 85' contour, then southeast along the 85' depth contour to a point on a due northeast-southwest line through the point of origin, then southwest to the point of origin, CLOSED to all harvest, except for fly fishing for salmon allowed.
- ⑥ **Toliva Shoal:** June 16-Apr. 30: closed to fishing for fin fish in waters within 500 yards of the buoy on Toliva Shoal.
- ⑦ **Days Island (Octopus Protection Area):** CLOSED to the harvest of octopus.
- ⑧ **Northern Budd Inlet:** Waters of Budd Inlet south of a line projected true west from the KGY Radio Station Tower to the western shore of the inlet and north of a line from the northwest corner of the Thriftway Market building to a point 100 yards north of the railroad bridge located on the western side of the inlet.
- ⑨ **Southern Budd Inlet:** Waters between the Fourth Ave. Bridge and a line from the northwest corner of the Thriftway Market building to a point 100 yards north of the railroad bridge (adjacent to the Fourth Ave. Bridge) located on the western side of the inlet.
- ⑩ **Fourth Ave. Bridge:** Waters of Budd Inlet at Olympia south of the Fourth Ave. Bridge are CLOSED to fishing year-round.

See Department of Health (DOH) Fish Consumption Advisories on page 24.

Marine Area 13 - South Puget Sound

(All waters south of northernmost Tacoma Narrows Bridge)

| SPECIES | SEASON | ADDITIONAL RULES |
|--|------------|--|
| Trout | Year-round | Catch-and-release. |
| Steelhead | Year-round | Daily limit 2 hatchery steelhead. |
| Sturgeon | Year-round | Catch-and-release. |
| Mackerel | Year-round | No min. size. No daily limit. |
| Herring, Anchovy, Sardine, Sand Lance, and Smelt | Year-round | No min. size. Daily limit 10 lbs., all species combined. All smelt caught must be kept and count toward the daily limit except Closed to eulachon (Columbia River smelt). For smelt: Jig gear may be used 7 days a week. Dipnets may be used from 6:00 a.m. until 10:00 p.m. Fridays through Tuesdays. |
| Pacific Halibut | CLOSED | CLOSED to fishing for, retaining, or possessing. |
| Other Food Fish | Year-round | No min. size. Daily limit 2 of each species. See definition page 20. |
| All Other Fish | CLOSED | CLOSED to fishing for, retaining, or possessing. |

SALMON

| | | |
|--|-----------------|---|
| Entire Area (see exceptions for Toliva Shoal, Northern/Southern Budd Inlet, and Fox Island Public Fishing Pier below) (see Minter Creek Mouth Area ① on previous page) (see marine preserves on previous page) | July 1-July 31 | Chinook - min. size 20". Other salmon species - no min. size. Daily limit 2. Release chum, wild coho, and wild Chinook. Anglers may fish with two poles with Two-Pole Endorsement. |
| | Aug. 1-Sept. 30 | Chinook - min. size 20". Other salmon species - no min. size. Daily limit 2 plus 2 additional pink may be retained. Release chum, wild coho, and wild Chinook. Anglers may fish with two poles with Two-Pole Endorsement. |
| | Oct. 1-June 30 | Chinook - min. size 22". Other salmon species - no min. size. Daily limit 2. Release chum, wild coho, and wild Chinook. Anglers may fish with two poles with Two-Pole Endorsement. |
| Toliva Shoal (see ⑥ on previous page for boundaries) | June 16-Apr. 30 | CLOSED. |
| | May 1-June 15 | Chinook - min. size 22". Other salmon species - no min. size. Daily limit 2. Release chum, wild coho, and wild Chinook. Anglers may fish with two poles with Two-Pole Endorsement. |
| Northern Budd Inlet (see ⑧ on previous page for boundaries) | July 1-July 31 | Chinook - min. size 20". Other salmon species - no min. size. Daily limit 2. Release chum, wild coho, and wild Chinook. Anglers may fish with two poles with Two-Pole Endorsement. |
| | Aug. 1-Sept. 30 | Chinook - min. size 20". Other salmon species - no min. size. Daily limit 2 plus 2 additional pink may be retained. Release chum, wild coho, and wild Chinook. Night closure and anti-snagging rule. Anglers may fish with two poles with Two-Pole Endorsement. |
| | Oct. 1-Oct. 31 | Chinook - min. size 22". Other salmon species - no min. size. Daily limit 2. Release chum, wild coho, and wild Chinook. Night closure and anti-snagging rule. Anglers may fish with two poles with Two-Pole Endorsement. |
| | Nov. 1-June 30 | Chinook - min. size 22". Other salmon species - no min. size. Daily limit 2. Release chum, wild coho, and wild Chinook. Anglers may fish with two poles with Two-Pole Endorsement. |
| Southern Budd Inlet (see ⑨ on previous page for boundaries) (see ⑩ on previous page for closure) | July 1-Oct. 31 | CLOSED. |
| | Nov. 1-June 30 | Chinook - min. size 22". Other salmon species - no min. size. Daily limit 2. Release chum, wild coho, and wild Chinook. Anglers may fish with two poles with Two-Pole Endorsement. |
| Fox Island Public Fishing Pier | July 1-July 31 | Chinook - min. size 20". Other salmon species - no min. size. Daily limit 2 including no more than 1 Chinook. Release chum. |
| | Aug. 1-Sept. 30 | Chinook - min. size 20". Other salmon species - no min. size. Daily limit 2 including no more than 1 Chinook plus 2 additional pink may be retained. Release chum. |
| | Oct. 1-June 30 | Chinook - min. size 22". Other salmon species - no min. size. Daily limit 2 including no more than 1 Chinook. Release chum. |

BOTTOMFISH

| | | |
|---|--|---|
| | Year-round season. Daily limit is a total of 15 bottomfish (see definition page 18) subject to individual limits and seasons shown below. See closures on previous page. Fishing for bottomfish prohibited in waters deeper than 120'. Descending device required onboard vessels. | |
| Lingcod | May 1-June 15 | Hook and line season. Min. size 26". Max. size 36". Daily limit 1. |
| | May 21-June 15 | Spearfishing season. Max. size 36". Daily limit 1. |
| Surfperch | Year-round | No min. size. Daily limit 10. Except shiner perch daily limit 15: not included in bottomfish limit. |
| Rockfish | CLOSED | CLOSED to fishing for, retaining, or possessing. |
| Pacific Cod, Pollock, Hake, and Wolf-Eel | Year-round | CLOSED to retention. |
| Sixgill, Sevengill, and Thresher Sharks | CLOSED | CLOSED to fishing for, retaining, or possessing. Sixgill shark may not be removed from the water. |
| Cabezon | May 1-Nov. 30 | Min. size 18". Daily limit 1. |

Sixgill Shark

Size: up to 15'

Color: dark brown or gray.

Look for: one fin on back situated towards tail.

Six gill slits on each side of head.



NOTE:
Sixgill Shark may not be removed from the water.

Shellfish and Seaweed Rules

3 STEPS TO SAFE AND LEGAL SHELLFISH HARVEST — IT'S YOUR RESPONSIBILITY!

- 1. Know the Rules and the Seasons (You could get a ticket)**
Is the harvesting season open? Read the rules for size and bag limits. All seasons for clams, mussels, and oysters are beach-specific. For open beach seasons, check the website <https://wdfw.wa.gov/places-to-go/shellfish-beaches> or contact the WDFW customer service desk (360) 902-2700 to verify seasons. Beach-specific seasons are also displayed at doh.wa.gov/shellfishsafety. Any emergency rule changes are listed on the WDFW website <https://wdfw.wa.gov/fishing/regulations/emergency-rules>.
- 2. Pollution Closures (You could get sick)**
Does the beach meet standards for healthy eating? Some closures and advisories are shown on page 135. For more detailed information and current updates, visit the Washington Department of Health website at doh.wa.gov/shellfishsafety, call (360) 236-3330 or the local health department doh.wa.gov/localhealth. County health department phone numbers are published in the government pages of local telephone directories.
- 3. Marine Biotoxin Closures and Vibrio Warnings (You could get sick or die)**
Is there an emergency closure due to Shellfish Poisoning (PSP/ASP/ DSP) or Vibrio bacteria? Water quality conditions can change quickly. On the day you plan to harvest, check the DOH website at doh.wa.gov/shellfishsafety, call (360) 236-3330, or the Shellfish Safety toll-free Hotline at (800) 562-5632.



Photo by Shannon Smith

Two different state agencies are responsible for two different types of recreational shellfish harvest closures. The Washington Department of Fish and Wildlife (WDFW) is responsible for conservation closures or season adjustments. These closures are designed to protect and conserve intertidal shellfish populations. The Washington Department of Health (DOH) is responsible for human health-related closures in response to potentially life-threatening environmental conditions, which result from Paralytic Shellfish Poisoning (PSP)/Amnesic Shellfish Poisoning (ASP)/Diarrhetic Shellfish Poisoning (DSP), *Vibrio* bacteria, or pollution, as described in the Shellfish Safety section on page 134. Permanent WDFW/DOH closures and periodic DOH harvest advisories are shown on page 135.

Clam, Mussel, and Oyster Shellfish Beach Status Key

| WDFW SEASON | DOH STATUS | HARVEST STATUS | REASON |
|-------------|------------|--------------------|---|
| Open (✓) | Open (✓) | Safe & Legal | |
| Closed (X) | Open (✓) | Illegal | Conservation closure or season adjustment |
| Open (✓) | Closed (X) | Not Safe | Potentially life-threatening environmental conditions |
| Closed (X) | Closed (X) | Not Safe & Illegal | |



Photo by Thomas Ryle

LICENSES

A Combination or a Shellfish/Seaweed License is required for all shellfish and seaweed harvest. A catch record card, and endorsement is required to fish for Dungeness crab in Puget Sound (See License Requirements, page 14).

POSSESSION LIMIT

One daily limit in fresh form. Any additional shellfish in possession must be in a frozen or processed form that clearly distinguishes them from that day's limit.

DESIGNATED HARVESTERS

Persons with a disability must have a designated harvester companion card issued by WDFW if using another harvester to assist them with their catch. The person harvesting the catch on behalf of the licensee with a disability must be in possession of the designated harvester companion card while assisting the person with a disability. Both the harvester and the person with a disability must be licensed. The licensee is also required to

be in the direct line of sight of the designated harvester who is harvesting shellfish for them. If this is not possible, the licensee is required to be within ¼ mile of the designated harvester who is harvesting shellfish for them.

TIDELAND OWNERSHIP

Most Puget Sound, Hood Canal, Grays Harbor, and Willapa Bay beaches are privately owned. Shellfish and Seaweed may not be taken from private beaches without the owner's or lessee's permission. Private tideland owners and lessees, and members of their immediate family (grandparents, parents, spouse, siblings, children, and grandchildren) are exempt from personal use daily limits when taking clams, oysters, and mussels harvested for their own personal use from their own tidelands. Daily limits apply for all other shellfish, and seaweed, all other people, and all other beaches. Everyone harvesting shellfish in excess of the daily limit from private beaches for presumed commercial purposes needs a shellfish certification from the Department of Health (see RCW 69.30.010(8)).

Note: Razor clam seasons occur only after clam samples have been tested by Washington Department of Health (DOH) and are found to be safe for human consumption. See page 136.

Abalone Cannot Be Legally Harvested

Pinto abalone are an endangered species in the State of Washington. Harvest of endangered species such as abalone could result in a felony conviction. The fishery for pinto (aka northern) abalone has been closed since 1994 in order to reverse population declines. Even with the closure, populations have continued to collapse. Between 1992 and 2017, monitored abalone populations have fallen by 97%. Efforts are underway to restore this important species and in order for restoration to succeed, we must protect all remaining wild abalone. A suite of partners has created a hatchery program to raise and outplant juvenile abalone, but this program relies on wild abalone as parents for hatchery production. Wild abalone, particularly those found in small groups, are critical for natural spawning and recovery. Abalone are sensitive to any physical disturbance. If you see one, please do not disturb it; all harvest is prohibited.

Every individual is needed for the future of this species. Help us to restore abalone for generations to come!



Learn more:

<https://wdfw.wa.gov/species-habitats/species/haliotis-kamtschatkana>

<https://restorationfund.org/programs/pintoabalone/>

Anonymously report poaching:

1-877-933-9847 (Washington);

1-800-465-4336 (B.C.)

BUILT DIFFERENT



**CUSTOMIZED TO FIT YOUR LIFESTYLE
HANDMADE IN WASHINGTON FOR OVER 70 YEARS**

Visit SEASPORTBOATS.COM or call (360) 389-5351 to get started on your next custom boat!

Shellfish Safety Information

Eating contaminated shellfish or seaweed can cause serious illness or death. The only way to be safe is to "Know Before You Dig". Always check for current beach closures and advisories related to biotoxins, pollution, or other human health concerns the same day you plan to harvest: doh.wa.gov/shellfish-safety (clickable map), or call the Department of Health at (360) 236-3330 or the local county health department. For biotoxin information only, call the toll-free Biotoxin Hotline at 1-800-562-5632. In addition, some beaches may be posted with warning signs — look for signs as you access the beach.

Always check both the current WDFW season and the DOH health closure status before harvesting any public beach.

BIOTOXIN CLOSURES

Don't harvest in areas with marine biotoxins, also known as "Red Tide". You could get sick or die.




Paralytic Shellfish Poisoning (PSP) & Amnesic Shellfish Poisoning (ASP) & Diarrhetic Shellfish Poisoning (DSP):

- Can make you sick or cause death
- Can't be destroyed by cooking or freezing
- Are produced by algae and do not always turn the water red
- Can remain in butter and varnish clams longer than in other shellfish species

POLLUTION CLOSURES

Don't harvest in areas that are polluted. You could get sick.

Pollution can come from many sources like sewage drain pipes, failing septic systems, farm practices, boats, and pet waste. Some closures and advisories are listed on page 135. Visit doh.wa.gov/shellfishsafety for the current beach status.



VIBRIO WARNINGS

Be aware of Vibrio Warnings. You could get sick.



Vibrio Bacteria:

- Cook all shellfish thoroughly to kill bacteria and to avoid getting sick
- Highest risk from May-September, especially in Puget Sound and Hood Canal
- Are naturally occurring bacteria that can multiply rapidly in warm conditions

HELP KEEP OUR WATERS SAFE AND CLEAN

Human and pet waste can make people sick and cause harvest closures. Please do your part to protect our waterways and shellfish beaches:

- Use public toilets. Scoop, bag and trash human waste if no facilities are available.
- Scoop, bag, and trash your pet's waste.
- Pump, don't dump! Use pumpout stations to dispose of boat sewage. Visit <https://pumpout-washington.org>.



Never Relocate Shells or Shellfish Without a Permit From WDFW!

Like humans and other animals, shellfish can get sick. It is illegal to move shells and shellfish from



beach to beach or between state waters without a transfer permit. When you move animals and shells from one area to another, you can accidentally introduce or spread harmful pests and diseases. These movements include unpermitted activities like:

- Storing shellfish harvested from other areas or bought from the store on a beach or off a dock.
- Dumping empty oyster shells back on beaches.
- Transferring shellfish to enhance your beach.
- Releasing any aquatic animals into state waters for any reason.

Help safeguard Washington shellfish. For additional information and transfer permits, visit <https://invasivespecies.wa.gov/campaigns/safeguard-our-shellfish>.

The 3Cs of Safe Shellfish Harvest

Check For:

- Health closures and advisories (biotoxin, pollution, Vibrio) doh.wa.gov/shellfishsafety
- Harvesting closures (seasons, limits) <https://wdfw.wa.gov/places-to-go/shellfish-beaches>
- Signs on the beach: Follow posted warnings and closures, and respect private property
- Water color does not indicate shellfish safety.



Chill Shellfish – It's Important!

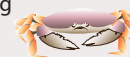
- Harvest shellfish on the outgoing tide
- Put them on ice as soon as possible to prevent bacterial growth
- Rinse your catch in salt (not fresh) water before leaving the beach, quickly cool your catch on ice or in a refrigerator, and cook as soon as possible.



Cook Shellfish in Summer

- Vibrio illnesses occur more frequently during summer (or warm) months

- Cook shellfish to 145° for at least 15 seconds to kill Vibrio bacteria
- Don't rinse cooked shellfish (including crab) with seawater—you could re-contaminate your shellfish.
- Cooking, rinsing, or freezing shellfish **does not** destroy biotoxins or all pollutants.
- Crab can concentrate biotoxins and pollutants in their internal organs (crab butter). Clean crab before cooking. Eat only the meat. Some species of crab/shrimp have consumption recommendations depending on catch location. Details can be found at: www.doh.wa.gov/fish



If you have any concerns about allergies, are taking antacids or other medications, or have a weakened immune system (such as cancer, liver disease, or HIV), ask your doctor before eating shellfish. You may be at greater risk for illness. Shellfish are great and healthy food. Avoid illness — follow the 3 C's. If you think shellfish made you sick, contact your local health department: <https://doh.wa.gov/community-and-environment/food/local-food-safety-contacts>.

Year-Round Closures — Clams, Oysters, and Mussels

Closures may be subject to change. Always check current WDFW season and DOH water quality status the same day you plan to harvest at <https://wdfw.wa.gov/places-to-go/shellfish-beaches> or doh.wa.gov/shellfishsafety

| BEACH NAME | COUNTY |
|---|-----------|
| Alki Park | King |
| Alki Point | King |
| Bay Center Oyster Reserve (Willapa Harbor reserves) | Pacific |
| Bay View State Park | Skagit |
| Billy Frank Jr. Nisqually National Wildlife Refuge | Thurston |
| Blaine Marine Park (formerly Semiahmoo) | Whatcom |
| Blake Island State Park Marina | Kitsap |
| Blowers Bluff North | Island |
| Brown's Point Lighthouse | Pierce |
| Budd Inlet, south of Burfoot County Park | Thurston |
| Cama Beach State Park | Island |
| Camano Island State Park | Island |
| Chuckanut Bay | Whatcom |
| Coupeville | Island |
| Cultus Bay | Island |
| Dash Point County Park | Pierce |
| Dave Mackie County Park | Island |
| Deception Pass State Park, <i>Rosario Beach tidepools only.</i> | Island |
| Des Moines City Park | King |
| Discovery Park | King |
| DNR-142 | Island |
| DNR-144 (Sleeper) | Island |
| Dockton County Park | King |
| Dosewallips State Park South (<i>defined by posts on the beach</i>) | Jefferson |
| East San de Fuca | Island |
| Eld Inlet Oyster Reserve (Mud Bay reserves) | Thurston |
| Evergreen Rotary Park (Port Washington Narrows) | Kitsap |
| Fay Bainbridge Park | Kitsap |
| Fudge Point State Park | Mason |
| Gertrude Island | Pierce |
| Golden Gardens | King |
| Graveyard Spit (Dungeness Bay) | Clallam |
| Guillemot Cove Nature Preserve | Kitsap |
| Guss Island (formerly Garrison Bay) | San Juan |
| Howarth Park/Darlington Beach | Snohomish |
| Jacoby (Shorecrest) County Park | Mason |
| Joemma Beach State Park | Pierce |
| Kayak Point County Park | Snohomish |
| Kitsap Memorial State Park | Kitsap |
| Lent Landing (Port Washington Narrows) | Kitsap |
| Lincoln Park | King |
| Lions Park (Bremerton) | Kitsap |
| Lofall | Kitsap |
| Long Island Slough Oyster Reserve (Willapa Harbor reserves) | Pacific |
| Long Point West | Island |
| Lower Roto Vista Park | Kitsap |
| Maple Grove County Park | Island |
| March Point Recreation Area | Skagit |
| McNeil Island | Pierce |
| Meadowdale County Park | Snohomish |
| Mee-Kwa-Mooks Park | King |
| Monroe Landing | Island |
| Mukilteo | Snohomish |
| Nahcotta Tidelands (closed for clams year-round, oysters open year-round) | Pacific |
| Nemah Oyster Reserves (Willapa Harbor reserves) | Pacific |
| North Beach County Park | Jefferson |
| Oak Bay County Park | Jefferson |
| Oak Harbor | Island |
| Oak Harbor Beach Park | Island |
| Oak Harbor City Park | Island |
| Oak Harbor (north of WINAS-Maylor) | Island |
| Old Mill County Park (Silverdale) | Kitsap |
| Olympia Shoal | Thurston |
| Pat Carey Vista Park | Kitsap |
| Picnic Point County Park | Snohomish |
| Pitship Point | Clallam |
| Pitt Island | Pierce |

| BEACH NAME | COUNTY |
|--|-----------|
| Pleasant Harbor State Park | Jefferson |
| Pleasant Harbor WDFW Boat Launch | Jefferson |
| Point Defiance | Pierce |
| Port Angeles Harbor | Clallam |
| Port Gardner | Snohomish |
| Post Point | Whatcom |
| Rat Island (south of Fort Flagler State Park) | Jefferson |
| Retsil | Kitsap |
| Richmond Beach Saltwater Park | King |
| Salt Creek Recreation Area (DNR-419) | Clallam |
| Saltair Beach (Kingston Ferry Terminal) | Kitsap |
| Saltwater State Park | King |
| Samish Bay (southwest portion) | Skagit |
| Scenic Beach State Park | Kitsap |
| Seahurst County Park | King |
| Semiahmoo County Park | Whatcom |
| Semiahmoo Marina | Whatcom |
| Silverdale Waterfront Park | Kitsap |
| Sinclair Inlet | Kitsap |
| Skagit Wildlife Area | Skagit |
| South Carkeek Park | King |
| Southworth | King |
| Squaxin Park (Priest Point County Park) | Thurston |
| Stuart Island State Park - Reid Harbor (South Beach) | San Juan |
| Taylor Bay | Pierce |
| Totten Inlet Oyster Reserve (Oyster Bay reserves) | Thurston |
| Walker County Park | Mason |
| West Pass Access | Snohomish |
| Willapa River Oyster Reserve (Willapa Harbor reserves) | Pacific |
| Woodard Bay Natural Resource Conservation Area | Thurston |

Harvest Advisories — Clams, Oysters, and Mussels



The Department of Health (DOH) has harvest advisories or closures on the following beaches. An advisory is placed on a beach that MAY be subject to periodic contamination from pollution sources or MAY intersect polluted areas. Before harvesting shellfish check the Department of Health's website doh.wa.gov/shellfishsafety, call (360) 236-3330, or contact the local county health department. For beach-specific information and other harvest rules and information, check the WDFW website at <https://wdfw.wa.gov/places-to-go/shellfish-beaches>.

| BEACH NAME | COUNTY |
|--|--------------|
| Anna Smith Children's Park | Kitsap |
| Blake Island (avoid marina and mooring buoys) | Kitsap |
| Bottle Beach | Grays Harbor |
| Brownsville | Kitsap |
| Chimacum Creek Tidelands (Irondale Beach Park) | Jefferson |
| Copalis Beach (Oyhut Beach Approach) | Grays Harbor |
| Dash Point State Park | King |
| Duckabush | Jefferson |
| East San de Fuca Boat Ramp | Island |
| Freeland County Park | Island |
| Inspiration Point Natural Area | King |
| Jarrell Cove | Mason |
| Larrabee State Park (north end) | Whatcom |
| Liberty Bay | Kitsap |
| Madrona (Penn Cove) | Island |
| Mystery Bay State Park | Jefferson |
| Port Gamble Heritage Park (consumption advisory) | Kitsap |
| San de Fuca | Island |
| Seabold | Kitsap |
| Silverdale Shoal - Clam Island | Kitsap |
| South Lilliwaup | Mason |
| Twanoh State Park | Mason |
| West Dougall Point | Mason |
| West Penn/Twin Lagoons | Island |
| WINAS-Maylor Pt East (inside Crescent Harbor) | Island |
| WINAS-Maylor Pt West (inside Oak Harbor) | Island |

Razor Clam Rules

| AREA | SPECIES | SEASON | ADDITIONAL RULES |
|--|-------------|-----------------|--|
| RAZOR CLAMS (<i>SILIQUA PATULA</i>) | | | |
| Grows to 6"; fragile, thin elongated shells are covered with shiny, tan lacquer-like skin coating the shell. Found only on Pacific coastal beaches. Razor clam seasons occur only after clam samples have been tested for marine biotoxins by Washington Department of Health (DOH) and are found to be safe for human consumption. | | | |
| Coastal Beaches | Razor Clams | To Be Announced | No min. size. Daily limit first 15 dug regardless of size or condition (broken clams count towards limit). Each limit must be in a separate container. |

- May only be taken by hand, hand-operated shovel, or tube with a minimum outside diameter of 4" (4" x 3" if elliptical).
- All clams dug are part of digger's limit - you may not return any razor clams to the beach or water.
- It is illegal to drive any vehicle or to lead or ride a horse on razor clam beds (westerly of a line 150' waterward of the extreme upper limit of the hard sand area). Pressure from weight of vehicles and digging action of horses' hooves cause clam mortality.
- The person with a disability for whom razor clams are being dug must be in line of sight of the designated harvester or within ¼ mile of the digging site. Both the digger and the person with a disability must be licensed. The person with a disability must have a designated harvester companion card. The designated harvester must have the designated harvester companion card in their possession while assisting the person with a disability. (See page 14).

OCEAN RAZOR CLAM BEACH DESCRIPTIONS

Long Beach: Columbia River north jetty to Lead-better Point (includes Seaview, Cranberry, Klipsan, Ocean Park, and Oysterville).

Twin Harbors: Northern shore of Willapa Bay (from Toke Point west, not including the beaches within the Shoalwater Bay Indian Reservation) to the Grays Harbor south jetty (includes North Cove, Grayland, and Westport).

Copalis: Grays Harbor north jetty to the Copalis River (includes Ocean Shores, Oyhut, Ocean City, and Copalis).

Mocrocks: Copalis River to the southern boundary of the Quinault Indian Nation (includes Iron Springs, Roosevelt, Pacific Beach, and Moclips).

Kalaloch: Olympic National Park South Beach Campground to Brown's Point (just south of Olympic National Park Beach Trail #3).

PERMANENT RAZOR CLAM RESERVE CLOSURES (AREAS MARKED WITH POSTS AND SIGNS)

Razor clam sanctuaries (Reserves) are ¼ mile sections of coastal ocean beaches located on three beach areas that are used to assist in the management of the razor clam resource. The three areas are marked with metal posts and are signed to designate a "no digging" area. The three areas are:

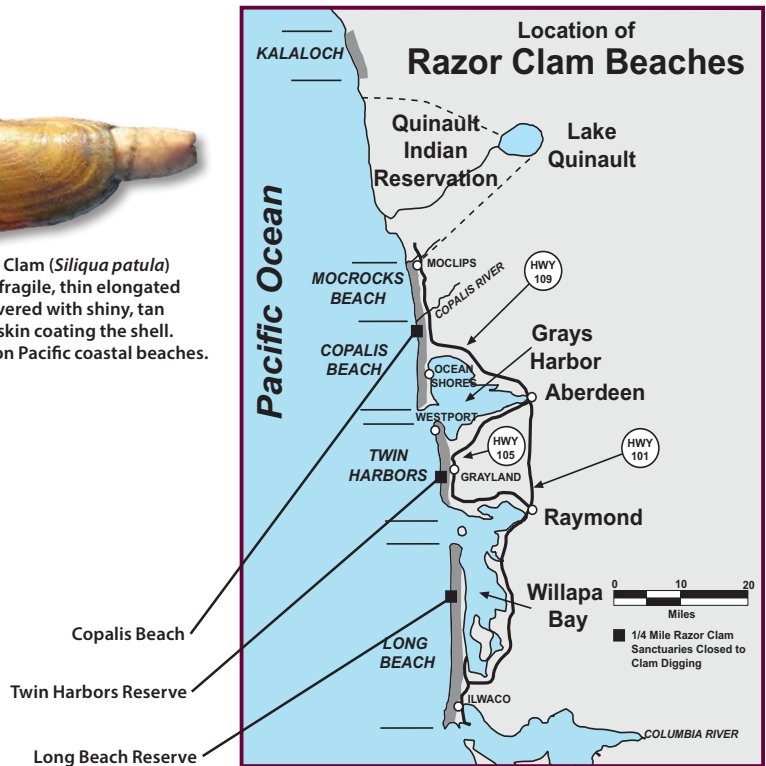
Copalis Beach — from a point 0.4 miles south of the Ocean City approach (2nd Ave.) and extending south for ¼ mile.

Twin Harbors Reserve — from the middle of the County Line Rd. approach south for ¼ mile.

Long Beach Reserve — beginning 2.7 miles north of the Oysterville approach and extending north for ¼ mile.



Pacific Razor Clam (*Siliqua patula*)
Grows to 6"; fragile, thin elongated shells are covered with shiny, tan lacquer-like skin coating the shell. Found only on Pacific coastal beaches.



Shellfish and Seaweed Species Rules

For more detailed information about shellfish, please visit <https://wdfw.wa.gov/species-habitats/species> and search by species name. Marine areas subject to seasonal/conservation closures, check the latest emergency rules at <https://wdfw.wa.gov/fishing/shellfishing-regulations>

| AREA | SPECIES | SEASON | ADDITIONAL RULES |
|----------------|---------|--------|---|
| ABALONE | | | |
| All Areas | Pinto | Closed | Surveys show a continued decline in numbers of all size abalone. The closure is necessary to allow recovery of stocks. Abalone have been listed as an endangered species. |

CLAMS, OTHER THAN RAZOR CLAMS

Always check the local biotoxin status before harvesting via the biotoxin hotline (1-800-562-5632) or doh.wa.gov/shellfishsafety. Biotoxins can present hazards in any clam species, and butter and varnish clams can retain elevated levels of biotoxins for extended periods. Clams can be dug by hand or hand-operated fork, pick, rake, or shovel. Each digger must use a separate container. Digging equipment may be shared. The tide and waves do not quickly refill holes created by harvesters. Unfilled harvesting holes and sediment piles can damage clam habitat and kill clams. Clam harvesters must refill holes created while digging. To reduce clam mortality, please push any undersized or discarded clams into the refilled holes. Harvesting seasons vary by beach. **See year-round harvest closures and advisories on page 135 and area closures on pages 140-143 Marine Preserves, Conservation Areas and Shellfish Protection Zones.**

| | | | |
|-----------------------|----------------------------------|-------------------------------------|--|
| Public Beaches | Geoducks | See page 132 for season information | No min. size. Daily limit first 3 dug. It is unlawful to thrust any instrument through the neck of a geoduck. It is unlawful to possess only the neck of a geoduck. Geoduck cylinder max diameter is 24" and must be non-mechanized and hand-operated. |
| | Horse Clams | | No min. size. Daily limit first 7 dug regardless of size or condition (broken clams count towards limit). |
| | All Other Species (Listed Below) | | Daily limit no more than 40 clams, not to exceed 10 lbs. in the shell, all species combined (excluding horse clams and geoducks). For species with a minimum size, measure across longest distance of shell. |
| | Native Littlenecks | | Min. size 1½". |
| | Manilas | | Min. size 1½". |
| | Butters | | Min. size 1½". |
| | Cockles | | Min. size 1½". |
| | Eastern Softshells | | No min. size. |
| | Varnish | | No min. size. |
| | All Other Marine Clams | | No min. size. |
| All Fresh Water Areas | All Species | Closed | |



Manila Littleneck Clam

Venerupis philippinarum

Average size is 1-2", up to 2½". Oval elongated shell has concentric and radiating lines. Siphon tips are split. Found to 4" below surface.



Native Littleneck Clam

Leukoma staminea

Average size is 1-2", up to 2½". Round shell has concentric and radiating lines. Siphon tips are fused. Found 6-10" below surface.



Cockle Clam

Clinocardium nuttallii

Prominent, evenly-spaced ridges which fan out from the hinge. Mottled, light brown. Can grow to 5". Found on or just below surface.



Butter Clam

Saxidomus giganteus

Average size is 3-4", up to 6". Shells have no radiating lines and are usually chalky-white or stained blue. The siphon can be pulled into its shell. Usually found 12-18" below surface. Shell gapes slightly at siphon. Unable to rebury on its own. Push into refilled hole siphon side up.



(Eastern) Softshell Clam

Mya arenaria

Can grow to 6". Shells are soft, chalky-white with a rough irregular surface. Shell is rounded at the foot end, pointed at the siphon end. Siphon doesn't have leather-like flap on the tip. Found to 18" below surface. Unable to rebury on its own. Push into refilled hole siphon side up.



Varnish Clam

Nuttallia obscurata

Up to 3", with shiny brown coating on the outside, purple on the inside of shell. Found 3-12" below the surface.



Horse Clam

Tresus nuttallii (shown)
Tresus capax (not shown)

Large, can grow up to 8". Shell is chalky-white with yellow-brown patches of "skin". The siphon can't be pulled into shell and has a leather-like flap on the tip. Found 1-2 feet below surface. Unable to rebury on its own. Push into refilled hole siphon side up.

Geoduck Clam

Panopea generosa

Heavy, oblong shell, rounded at one end. Appears cut-off at the other. The siphon has no leather-like flap on the tip and can't be pulled into the shell. Found 2-3 feet below surface. Can weigh up to 10 lbs. Unable to rebury on its own.



SHELLFISH AND SEAWEED SPECIES RULES

| AREA | SPECIES | SEASON | ADDITIONAL RULES |
|------|---------|--------|------------------|
|------|---------|--------|------------------|

CRAB

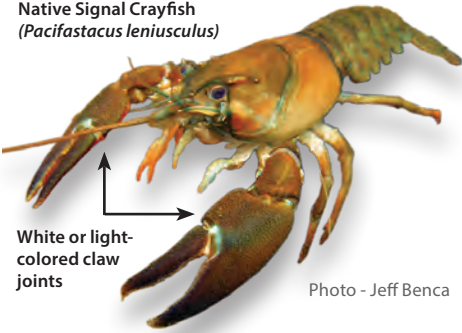
See page 144 for crab harvest information and page 147 for crab gear rules.

CRAYFISH (CRAWFISH)

| | | | |
|-----------------|----------------------------------|-------------------------|---|
| All Open Waters | Native Species (Signal Crayfish) | 1st Mon. in May-Oct. 31 | Min. size 3¼" from tip of rostrum (nose) to tip of tail. Daily limit 10 lbs in shell. All females with eggs or young attached must be immediately returned to the water unharmed. See gear rules on page 147. |
| | Nonnative Species | 1st Mon. in May-Oct. 31 | Must be kept in a separate container. Must be dead before being removed from riparian area (immediate vicinity of water body). No daily limit, size, or sex restrictions. See gear rules page 147. |

There is only one native crayfish species in Washington — the signal crayfish (*Pacifastacus leniusculus*). This species can be identified by its uniform brownish coloration, white or light coloration of the claw joint, and the smooth surface of its carapace and claws compared to that of nonnative species. **Native crayfish are the only crayfish that may be removed from the vicinity of the waterbody alive.** If you cannot positively identify your catch as a nonnative species, the daily limit and other restrictions listed above for native crayfish apply.

Native Signal Crayfish
(*Pacifastacus leniusculus*)



White or light-colored claw joints

No pronounced bumps or distinct dark tips on claws. Claws can range in color from blue or green with red underneath.

Photo - Jeff Benca

NONNATIVE SPECIES

Red Swamp Crayfish




Photo - Julian Olden

Northern Crayfish





Photo - Julian Olden

Rusty Crayfish



Dark Spot

Photo - Eric Larson

Pronounced bumps on claws

How to humanely kill and preserve crayfish: There are two important steps to killing a crayfish quickly and humanely. The first is to chill them in ice or ice slurry for 20-30 minutes, and the second is to pierce their head with a knife.

GOOSE BARNACLES

Caution: for Shellfish Safety and Department of Health contact information see page 134.

| | | | |
|---|--|----------------|---|
| Puget Sound Public Beaches | | Year-round | No min. size. Daily limit 10 lbs. whole or 5 lbs. barnacle stalks. See closures on pages 140-143 Marine Preserves, Conservation Areas, and Shellfish Protection Zones. |
| Pacific Ocean Beaches (Outside Olympic National Park) | | Nov. 1-Mar. 31 | No min. size. Daily limit 10 lbs. whole or 5 lbs. barnacle stalks. |

MUSSELS

Seasons in Puget Sound are the same as clam seasons on each beach. Harvesting seasons vary by beach. **Caution: for Shellfish Safety and Department of Health contact information see page 134.**

| | | | |
|---|---------------------------------|-------------------------------------|--|
| Puget Sound Public Beaches | Blue, California, Mediterranean | See page 132 for season information | No min. size. Daily limit 10 lbs. in shell. See year-round harvest closures and advisories on page 135 and area closures on pages 140-143 Marine Preserves, Conservation Areas, and Shellfish Protection Zones. |
| Pacific Ocean Beaches (Outside Olympic National Park) | Blue, California, Mediterranean | Nov. 1-Mar. 31 | No min. size. Daily limit 10 lbs. in shell. |
| All Fresh Water Areas | All Species | Closed. | |

OCTOPUS

Must be caught with hands or instrument which does not penetrate the octopus. May be caught incidentally using shellfish pot gear during a lawful shellfish pot fishery or hook and line gear during a lawful hook and line fishery. Chemical irritants cannot be used to take octopus. For Octopus Protection Areas see <https://wdfw.wa.gov/fishing/management/mpa/octopus-preserve>

| | | | |
|---|---------------|------------|---|
| All Waters except Marine Area 12, Marine Preserves, Conservation Areas, and Octopus Protection Areas | Giant Pacific | Year-round | No min. size. Daily limit 1. No chemicals or irritants allowed. See closures on pages 140-143 Marine Preserves, Conservation Areas, and Shellfish Protection Zones. |
| Marine Area 12, Marine Preserves, Conservation Areas, and Octopus Protection Areas | All Species | CLOSED. | See closures on pages 142-143 Marine Preserves, Conservation Areas, and Shellfish Protection Zones. |

OYSTERS

Caution: for Shellfish Safety and Department of Health contact information see page 134. Oysters may only be harvested by hand or with a hand-held manually operated prying tool (no hammers, etc.). Each harvester must use a separate container. Harvesting seasons vary by beach. **See year-round harvest closures and advisories on page 135 and area closures on pages 140-143 Marine Preserves, Conservation Areas, and Shellfish Protection Zones.**

| | | | |
|----------------|-------------|-------------------------------------|---|
| Public Beaches | All Species | See page 132 for season information | Min. size 2½" measured across longest distance of shell. Daily limit 18. Oysters must be shucked on the beach. Oysters consumed on the beach count toward a limit. Leave shells on the same tideland and tide height where they were taken. |
|----------------|-------------|-------------------------------------|---|

| AREA | SPECIES | SEASON | ADDITIONAL RULES |
|---------------------|-------------|---------------------------|---|
| RELIC SHELLS | | | |
| All Areas | All Species | Year-round All beaches | Daily limit is 5 pounds of all species combined. Take of oyster shells is prohibited. Removal of shells on State Park beaches prohibited. No license required. See Don't Relocate Shells or Shellfish! information on page 134. |

SAND SHRIMP

| | | | |
|----------------|-------------|------------|--|
| Public Beaches | All Species | Year-round | No min. size. Daily limit 10 dozen. May be harvested only by hand or by hand-operated suction devices. See closures on pages 140-143 Marine Preserves, Conservation Areas and Shellfish Protection Zones. |
|----------------|-------------|------------|--|

SCALLOPS

Biotoxin Warning: Scallops may retain elevated levels of marine biotoxins. Currently, Department of Health lists all areas closed for the recreational harvest of scallops due to biotoxins. Check the Department of Health Biotoxin Hotline (800) 562-5632 or doh.wa.gov/shellfishsafety. See closures on pages 140-143 **Marine Preserves, Conservation Areas, and Shellfish Protection Zones.**

| | | | |
|------------|----------------|------------|---|
| All Waters | Pink and Spiny | Year-round | Min. size 2" measured across longest distance of shell. Daily limit 40, combined limit for both species. May be harvested only by hand or with a hand-held manually operated prying tool. |
| | Weathervane | Year-round | Min. size 4". Daily limit 12. Measure across longest distance of the shell. |
| | Rock | Year-round | No min. size. Daily limit 6. Hammers or mallets may not be used to harvest rock scallops. |

SEA CUCUMBERS

Caution: for Shellfish Safety and Department of Health contact information see page 134. See closures on pages 140-143 **Marine Preserves, Conservation Areas, and Shellfish Protection Zones.** Marine areas subject to seasonal/conservation closures, check the latest emergency rules at <https://wdfw.wa.gov/fishing/shellfishing-regulations>

| | | | |
|--|-------------|-------------------------|---|
| All Waters except for Marine areas 8-1, 8-2, 9, 10, and 12 detailed below | California | July 1-last day in Feb. | No min. size. Daily limit 18. All other sea cucumber species are unclassified marine invertebrates and may not be harvested. See rules for unclassified marine invertebrates (below). |
| Marine area 8-1 | All Species | Closed | |
| Marine area 8-2 | All Species | Closed | |
| Marine area 9 south of a line projected from Foulweather Bluff to Double Bluff | All Species | Closed | |
| Marine area 10 | All Species | Closed | |
| Marine area 12 | All Species | Closed | |

SEA URCHINS

See closures on pages 136-139 **Marine Preserves, Conservation Areas and Shellfish Protection Zones.**

| | | | |
|----------------------------------|-------------|------------|--|
| All Waters except Marine area 12 | Green | Year-round | Min. size 2 1/4" measured across longest distance of shell, not including spines. Daily limit 18. |
| | Purple | Year-round | Min. size 2 1/4" measured across longest distance of shell, not including spines. Daily limit 18. |
| | Red | Year-round | Min. size 3 1/4" and max. size 5" measured across longest distance of shell, not including spines. Daily limit 18. |
| | White | Year-round | Closed. |
| Marine Area 12 | All Species | Year-round | Closed. |

SEAWEED

(Many county and city parks have additional rules or closures. Please check local regulations before harvesting). Wash all seaweed before eating.

| | | | |
|-----------|-------------|------------|--|
| All Areas | All Species | Year-round | Daily limit 10 lbs. wet weight. Illegal to harvest any seaweed if herring eggs are attached. |
|-----------|-------------|------------|--|

All State Park beaches are closed to seaweed harvest except Fort Flagler, Fort Ebey, and Fort Worden State Parks, which are open to seaweed harvest from April 16-May 15 only. Seaweed harvesting in State Parks is limited to posted park hours and special State Park rules below:

- Bull kelp must be cut a minimum of 24" above the bulb and short stemmed kelps must be cut a minimum of 12" above the anchor point. The anchor point must be left in place at all times.
- Only a knife or similar instrument may be used to harvest seaweed. Tearing the plant and use of tined instruments such as rakes or forks is prohibited.
- Each harvester must use their own container. Multiple limits may not be combined in the same container.
- Each harvester must use a scale to determine when the harvest limit has been reached. **Drying or partial drying prior to weighing is prohibited.**

SHRIMP

See pages 146 and 147 for shrimp harvest and gear rules.

SNAILS

| | | | |
|-----------|-------------|---------|--|
| All Areas | All species | Closed. | |
|-----------|-------------|---------|--|

SQUID

Legal gear is a forage fish jig, a maximum of 4 squid lures, forage fish dip net, or a handheld dip net. Each harvester must have a separate container. See closures on pages 140-143 **Marine Preserves, Conservation Areas, and Shellfish Protection Zones.**

| | | | |
|------------|------------------------------------|------------|--|
| All Waters | Market Squid and all other species | Year-round | No min. size. Daily limit is 5 qts. or 10 lbs. |
| | Humboldt Squid | Year-round | Daily limit is 1 squid. |

UNCLASSIFIED MARINE INVERTEBRATES

| | | | |
|-----------|-------------|--------|---|
| All Areas | All Species | Closed | See definition page 21. Examples below. |
|-----------|-------------|--------|---|

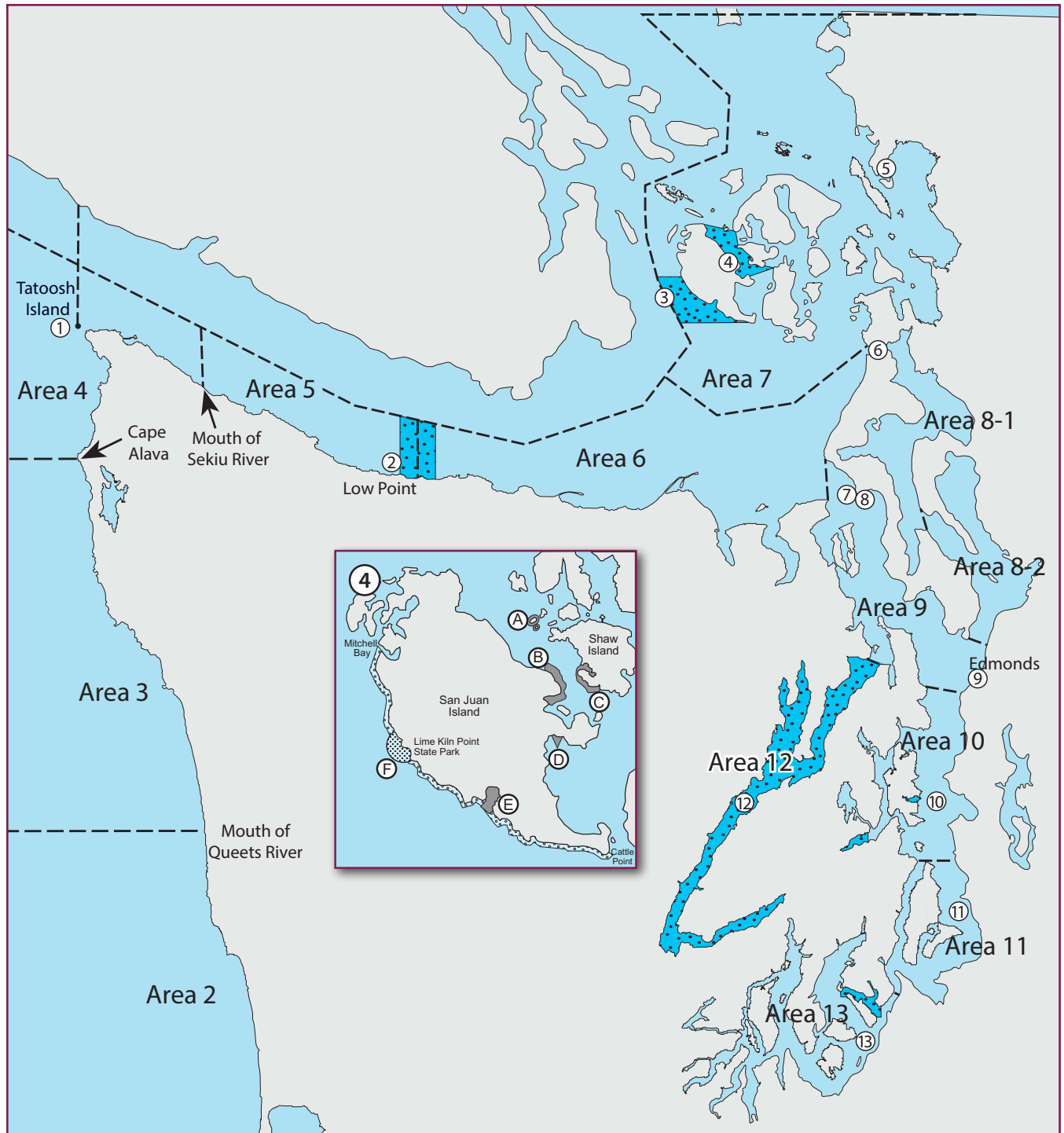
**Japanese Oyster Drill Snail**

A voracious, invasive predator of marine bivalves. Shell up to 1 1/2" with ornate ridges. Snail and yellow/orange egg capsules commonly attached to shells and living oysters. It is unlawful to transfer this species or its eggs from one beach to another; it is also unlawful to transfer any shellfish or shells from one beach to another without a permit. See "Don't Relocate Shells or Shellfish!" on page 134.

**Native Oyster Drill Snail****Sand Dollar****Moon Snail****Shore Crab****Kelp Crab****Pacific Graceful Crab****Sea Star**

Sea star, sand dollar, Pacific graceful and shore crabs photos courtesy of Wendy Feltham.

Marine Preserves, Conservation Areas, and Shellfish Protection Zones



| # | DESCRIPTION | RULE |
|---|---|---|
| ① | Tatoosh Island: Those waters within one-quarter mile of Tatoosh Island. | Closed to harvest of sea cucumber and sea urchin. |
| ② | Low Point: Those waters of the Strait of Juan de Fuca in the vicinity of Low Point west of a line projected true north from the shoreline at 123° 48.3'W longitude to the international border, and east of a line projected true north from the shoreline at 123° 52.7'W longitude to the international border at 123° 52.7'W longitude. | Closed to harvest of sea cucumber and sea urchin. |
| ③ | Southern Haro Strait: Those waters of Haro Strait north of a line projected true west from the southernmost point of Cattle Point on San Juan Island (48° 27.006'N, 122° 57.818'W) to the international border and south of a line projected true west from a point one-quarter mile north of Lime Kiln Light on San Juan Island (48° 31.202'N, 123° 9.162'W) to the international border. | Closed to harvest of sea cucumber and sea urchin. |
| ④ | Northern San Juan Channel: Those waters of San Juan Channel and Upright Channel within the following lines: North and west of a line from the northernmost point of Turn Island on San Juan Island (48° 32.146'N, 122° 58.279'W) to Flat Point on Lopez Island (48° 33.060'N, 122° 55.181'W) and then projected from Flat Point true west to Shaw Island (48° 33.062'N, 122° 56.509'W) north of a line projected from the northernmost point of Turn Island (48° 32.146'N, 122° 58.279'W) true west to San Juan Island (48° 32.146'N, 122° 59.033'W) west of a line from Neck Point on Shaw Island (48° 35.233'N, 123° 0.744'W) to Steep Point on Orcas Island (48° 36.559'N, 123° 1.387'W) and south of a line from Steep Point on Orcas Island to Limestone Point on San Juan Island (48° 37.348'N, 123° 6.450'W). | Closed to harvest of sea cucumber and sea urchin. |
| A | Yellow and Low Islands Preserve: All tidelands and bedlands within 300 yards of Yellow Island and 300 yards of Low Island. | Closed to all shellfish harvest |
| B | Friday Harbor Preserve: Those tidelands and bedlands adjacent to San Juan Island within a line beginning on the shore 500 yards west of Point Caution, then 500 yards offshore, then south and east following the shoreline to the intersection with a line projected from a UW marker located 100' north of the north entrance of the floating breakwater of the Port of Friday Harbor and projected toward Reid Rock Buoy, then along the line to shore on San Juan Island. | Closed to all shellfish harvest. |
| C | Shaw Island Preserve: Those tidelands and bedlands within a line beginning at a UW marker on the shore at Hicks Bay 122°58.25'W longitude, then due south 500 yards, then north and west at a distance of 500 yards from shore to the intersection with a line projected 261° true from a UW marker on the shore of Parks Bay, which passes just south of the unnamed island at the north end of Parks Bay, then along the line to the shore of Shaw Island, including all tidelands and bedlands of Parks Bay south of the line. | Closed to all shellfish harvest except for crabbing. |
| D | Argyle Lagoon Preserve: Those UW-owned tidelands and all bedlands enclosed by the inner spit of Argyle Lagoon on San Juan Island. | Closed to all shellfish harvest. |
| E | False Bay Preserve: The tidelands and bedlands of False Bay on San Juan Island, including all University of Washington (UW)-owned tidelands beginning at a marker 400' east of the east entrance of False Bay and extending to the entrance of False Bay, all UW-owned tidelands and bedlands within a line beginning at the UW marker on the shore at the east entrance of False Bay, projected 500 yards offshore, then northwest to a point 500 yards offshore along a line projected from a UW marker on the shore at the west side of a small peninsula at the west entrance of False Bay, then to shore along the line to the marker, and all UW-owned tidelands west of the marker to a UW marker 600' west of the small peninsula. | Closed to all shellfish harvest. |
| F | Voluntary Whale Protection Zone: WDFW encourages avoiding waters extending a quarter-mile from shore from Mitchell Bay to Cattle Point except around Lime Kiln Point where the zone extends a half mile from shore. | |
| ⑤ | Lummi Indian Reservation Closure | Reservation Closed to non-Indian fishing and/or access. |
| ⑥ | Deception Pass Octopus Protection Area | Closed to the harvest of octopus. |
| ⑦ | Admiralty Head Marine Preserve: All waters and bedlands below the Extreme Low Water starting at the extreme low tide line at 48°9.46'N, 122°40.88'W at the sign (in Fort Casey State Park), extending 400 yards offshore and northward parallel to the beach for 0.6 nautical miles. | Closed to all shellfish harvest except sea urchins and sea cucumbers. |
| ⑧ | Keystone Conservation Area: All waters, bedlands, and tidelands from Extreme High Water (EHW) out to 600' offshore of EHW that are located between the jetty at Keystone Harbor and the eastern side of the old military wharf (located east of the jetty) | Closed to fishing for, harvesting, and possession of fish and shellfish. |
| ⑨ | Edmonds Public Fishing Pier: Waters inside a line from the boundary marker on the north breakwater to the southernmost marker buoy; then to the northernmost marker buoy; then to the north end of the city of Edmonds public beach Brackett's Landing Shoreline Sanctuary Conservation Area: Bedlands and tidelands owned by the city of Edmonds at Brackett's Landing Shoreline Sanctuary and the water column above them, including all of the area known as Edmonds Underwater Park. | Closed to fishing for, harvesting, and possession of fish and shellfish except when fishing from the Edmonds Public Pier. |

(Continued on next page)

Make Hunting & Fishing Dreams Come True!

Hunt of a Lifetime is a nonprofit organization that grants hunting and fishing dreams to children, age 21 and under, who have been diagnosed with life threatening illnesses.

If you are interested in helping a child live their dream, please contact us for more information.

Toll Free 814.572.4387 HuntofaLifetime.org



McKay

Shrimp & Crab Gear

*We stock all of your
Shrimping & Crabbing needs*

*Shrimp Pots *Crab Pots *Rope *Buoys *Bait
*Gas, Electric, Hydraulic Pot Puller
*Also available seasonal *Live Seafood*

306362 Hwy 101, Brinnon, WA 98320

360-301-1474

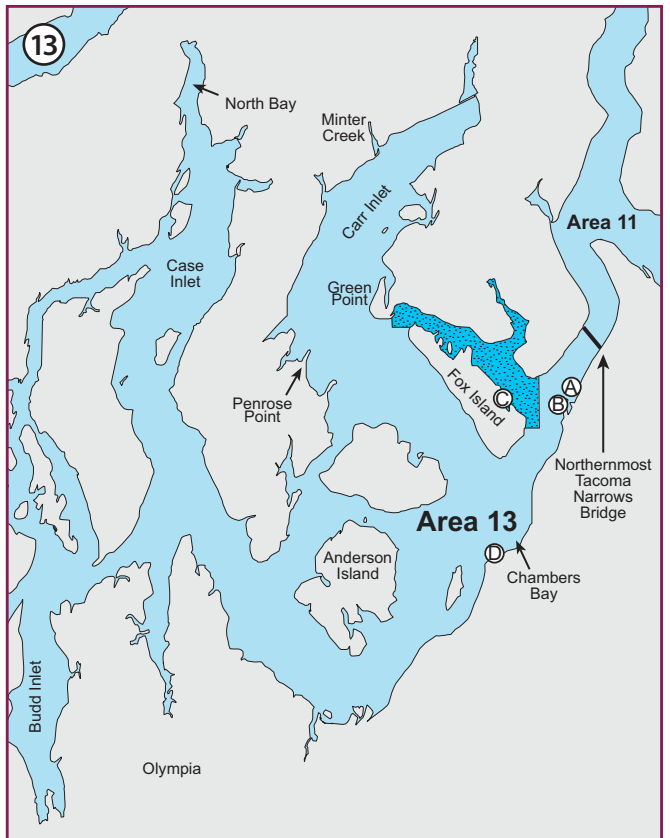
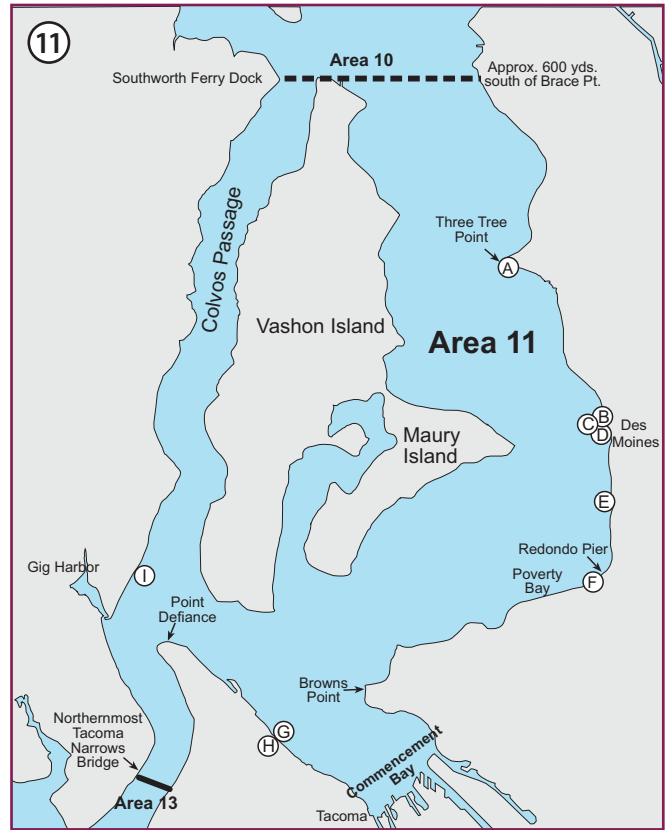
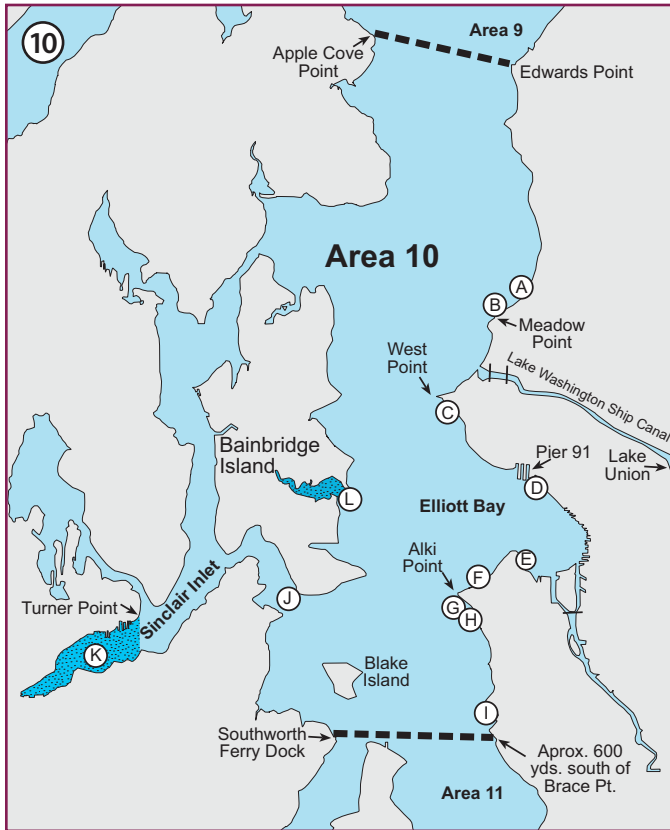
www.mckayshrimpandcrabgear.com

*Our pots do so well
you have time for
other things*



MARINE PRESERVES, CONSERVATION AREAS, AND SHELLFISH PROTECTION ZONES

| # | DESCRIPTION | RULE |
|----|---|---|
| 10 | (A) Carkeek Park Marine Preserve: 122°22.82'W, 47°42.53'N to a sign at 122°22.79'W, 47°42.73'N and 200 yards of beach starting 300 yards north of 122°22.79'W, 47°42.73'N. | The area from high tide to minus 4.5' (extreme low water): Closed to all shellfish harvest. <i>Note signs at beach entrances.</i> |
| | (B) Golden Gardens Marine Preserve: 122°24.12'W, 47°41.86'N south to the walkway sign. | |
| | (C) Discovery Park Marine Preserve: 122°25.53'W, 47°39.45'N northeast to the sign at sidewalk and 122°25.35'W, 47°40.06'N to a sign posted at 122°25.07'W, 47°40.19'N. | |
| | (D) Elliott Bay Public Fishing Pier: Waters within 100 yards of the Elliott Bay Public Fishing Pier. | |
| | (E) Alki Beach Seacrest Coves 1, 2, and 3 Octopus Protection Areas | Closed to the harvest of octopus. |
| | (F) Alki Beach Junk Yard Octopus Protection Area. | Closed to the harvest of octopus. |
| | (G) Richey Viewpoint Marine Preserve: From the north edge of the park at 122°25.15'W, 47°34.50'N to 122°24.82'W, 47°34.34'N | The area from high tide to minus 4.5' (extreme low water): Closed to all shellfish harvest. <i>Note signs at beach entrances.</i> |
| | (H) Emma Schmitz Memorial Marine Preserve: The residential property fence at 122°24.44'W, 47°33.89'N south to SW Oregon St. | |
| | (I) Lincoln Park Marine Preserve: The flagpole at 122°24.08'W, 47°31.83'N to the sign posted at 122°23.67'W, 47°31.55'N | |
| | (J) Orchard Rocks Conservation Area: Waters and bedlands of Rich Passage within a 400 yard radius of Orchard Rocks. | |
| | (K) Sinclair Inlet: The waters of Sinclair Inlet west of a line projected southerly from the easternmost point of Point Turner (47° 33.886'N, 122° 37.397'W) to landfall directly below the Kitsap Transit foot ferry terminal in Annapolis (47° 32.868'N, 122° 36.973'W). | Closed to harvest of sea cucumber and sea urchin. |
| | (L) Bainbridge Island: Those waters of Eagle Harbor west of a line projected from Wing Point (47° 37.241'N, 122° 29.535'W) to Eagle Harbor Creosote Light Number 1 (47° 36.975'N, 122° 29.792'W), then projected true west to the shore on Bainbridge Island (47° 36.975'N, 122° 29.977'W) | Closed to harvest of sea cucumber and sea urchin. |
| 11 | (A) Three Tree Point Octopus Protection Area | Closed to the harvest of octopus. |
| | (B) City of Des Moines Park Conservation Area | Closed to all shellfish harvest. |
| | (C) South 239th Street Park Conservation Area | Closed to all shellfish harvest. |
| | (D) Des Moines Fishing Pier: Waters within 100 yards of the Des Moines Public Fishing Pier. | Closed to all shellfish harvest except when fishing from the pier. |
| | (E) Saltwater State Park Marine Preserve: Those waters, bedlands, and tidelands of Saltwater State Park within a line projected from the northernmost marker at the DNR high tide line through 122°19.65'W, 47°22.42'N; then to 122°19.74'W, 47°22.44'N; then to 122°19.77'W, 47°22.36'N, then to 122°19.68'W, 47°22.34'N; then to the southernmost marker on the shoreline and back along the high tide line to the northernmost marker. | Closed to all shellfish harvest. |
| | (F) Redondo Beach Octopus Protection Area | Closed to the harvest of octopus. |
| | (G) Les Davis Fishing Pier: Waters within 100 yards of the Les Davis Fishing Pier. | Closed to all shellfish harvest except when fishing from the pier. |
| | (H) Les Davis Octopus Protection Area | Closed to the harvest of octopus. |
| | (I) Colvos Passage Marine Preserve: Area enclosed by a line starting at extreme low water 300' SW of the southern boundary of Sunrise County Park, Pierce Co. (latitude 47°20.9'N) due east 300', then southwesterly paralleling the shoreline for 500', then west to the extreme low water line, then northeasterly along extreme low water line to point of origin. | Closed to all shellfish harvest. |
| 12 | Marine Area 12: All waters south of the Hood Canal Bridge. | Closed to harvest of octopus, sea cucumber and sea urchin. |
| | (A) Waketickeh Creek Conservation Area: Waters and bedlands from Waketickeh Creek (located 1,000 yards NE of Cummings Pt.) out perpendicular to shore 500 yards, then parallel to shore northeast 1,700 yards, then back to shore along a line perpendicular to shore, excluding the area within 100' of ordinary high water. | Closed to fishing for, harvesting, and possession of fish and shellfish. |
| | (B) Octopus Hole Conservation Area: Waters, tidelands, and bedlands of Hood Canal from ordinary highwater to 200 yards due east in an area starting at latitude 47°26.67'N (the first bulkhead south of the sign for Octopus Hole) and extending north ½ of a mile to 47°27.02'N. | Closed to fishing for, harvesting, and possession of fish and shellfish. <i>Closure does not affect the harvest of clams, oysters, and mussels by tideland owners and their families.</i> |
| | (C) Sund Rock Conservation Area: Waters, tidelands, and bedlands enclosed by a line originating at the shore of Hood Canal, at the mouth of Sund Creek (47°26.4'N, 123°7.1'W), then due east to 123°6.9'W, then due south to 47°26'N, then due west until it intersects the beach, then north along the ordinary high water line to the point of origin, including all of the underwater feature known as Sund Rock. | |
| 13 | (A) Titlow Beach Marine Preserve: All waters due west from the southern end of the Tacoma Outboard Association building near the boat launch ramp to the outer harbor line, then south following the outer harbor line to a line due west from the old ferry landing dock at the 6th Ave. Extension, then following the line to the high water line, then to the point of origin. | Closed to all shellfish harvest. |
| | (B) Days Island Octopus Protection Area | Closed to the harvest of octopus. |
| | (C) Hale Passage: All waters of Hale Passage and Wollochet Bay within the following lines: All waters of Hale Passage and Wollochet Bay within the following lines: West and north of a line starting at Point Fosdick following longitude 122° 35'W southward to latitude 47° 14'; then true west to Fox Island, and east and north of a line starting at Green Point following longitude 122° 44'W southward to latitude 47° 16.5'N, then true east to Fox Island. | Closed to harvest of sea cucumber and sea urchin. |
| | (D) Salter's Point Conservation Area: Tidelands owned by the town of Steilacoom at Salter's Point Beach located between Montgomery Street and Martin Street, and the water column above these tidelands. | Closed to fishing for, harvesting, and possession of fish and shellfish. |



Crab Rules

CRAB

When harvesting Dungeness Crab in *Puget Sound only*, a catch record card (CRC) and a crab endorsement are required. Any harvest after Labor Day **must** be recorded on a winter CRC. Reporting your catch is critical for crab management. Refer to CRC rules on page 16. A \$10.00 penalty will be added to the cost of your next Puget Sound crab endorsement if you fail to either return your cards by mail or report your catch information on the Internet (fishhunt.dfw.wa.gov) by the deadline printed on each card. Even if you did not catch any crab, report by the deadline. Must release all softshell crab (underside of shell flexes with finger pressure — see below). Fishing instruments must not penetrate the shell. It is unlawful to possess crab in the field without retaining the back shell. **May not** retain any species of crab other than Dungeness, Red Rock, and Tanner. See rules below.

DUNGENESS, RED ROCK, AND TANNER CRAB DAILY LIMITS AND RULES:

Puget Sound Daily Limits/Rules

- **Dungeness Crab:** 5 crabs, 6¼" minimum size, males only, and in hardshell condition.
- **Red Rock Crab:** 6 crabs, 5" minimum size, of either sex, and in hardshell condition.
- **Tanner Crab:** 6 crabs, 4½" minimum size, of either sex, and in hardshell condition. Measure at the widest portion of the shell.

Pacific Ocean Daily Limits/Rules

- **Dungeness Crab:** 6 crabs, 6" minimum size, males only, and in hardshell condition.
- **Red Rock Crab:** 6 crabs, 5" minimum size, of either sex, and in hardshell condition.

Columbia River Daily Limits/Rules

- **Dungeness Crab:** 12 crabs, 5¾" minimum size, males only, and in hardshell condition.
- **Red Rock Crab:** 6 crabs, 5" minimum size, of either sex, and in hardshell condition.

Prior to harvesting, see additional crab gear rules on page 147, and visit <https://wdfw.wa.gov/fishing/shellfishing-regulations/crab> for season openings, closures, and restrictions. See also closures on pages 140-143 Marine Preserves, Conservation Areas, and Shellfish Protection Zones.

| AREA | SPECIES | SEASON / OPENING DAYS AND TIMES / ADDITIONAL RULES |
|---|--------------------------------------|---|
| PUGET SOUND | | |
| Marine Areas 4 (east of the Bonilla-Tatoosh line), 5, 6, 7 South, 7 North, 8-1, 8-2, 9, 10, 11 and 12 (North of Ayock Point). See the crab map for 7 North and 7 South on next page. | Dungeness, Red Rock, and Tanner Crab | For seasons go to: https://wdfw.wa.gov/fishing/shellfishing-regulations/crab . The dates for the season will be available in late May or early June to accommodate co-management obligations and complete preseason test fishing and quota setting. All Dungeness crab kept must be immediately recorded on a catch record card in ink (see page 16). |
| Marine Areas 12 (south of Ayock Point), and 13 | Dungeness, Red Rock, and Tanner Crab | Closed to crab harvest in 2025. |
| COLUMBIA RIVER | | |
| East of a line from exposed end of north and south jetty upstream to a line between Tongue Point and Rocky Point | Dungeness and Red Rock Crab | Open year-round to all gear. Crab fishers may fish for crab in Oregon waters under Oregon rules and land into Washington ports of the Columbia River. A resident license from either state is required. |
| PACIFIC OCEAN | | |
| Grays Harbor, and Marine Areas 1-3 and 4 (west of Bonilla-Tatoosh line) | Dungeness and Red Rock Crab | Open December 1 to September 15 for Pot Gear. Open year-round to other gear. |
| Willapa Bay | Dungeness and Red Rock Crab | November 15 to September 15 for Pot Gear. Open year-round to other gear. |

HOW TO MEASURE FOR MINIMUM SIZE

Caliper measurement at the widest part of the shell just in front of rear-most point or tips.




MEASURE HERE

DO NOT INCLUDE THE LAST SET OF POINTS WHEN MEASURING SIZE

DUNGENESS CRAB

White-tipped claws, brownish shell



RED ROCK CRAB

Black-tipped claws, reddish shell, shell much wider than long


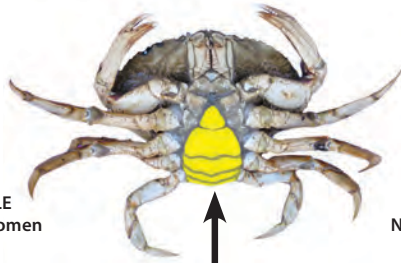
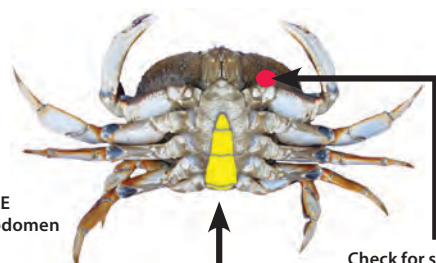


Photo by ODFW

HOW TO CHECK FOR SHELL HARDNESS



FEMALE
Wide Abdomen



MALE
Narrow Abdomen

Check for soft shell here

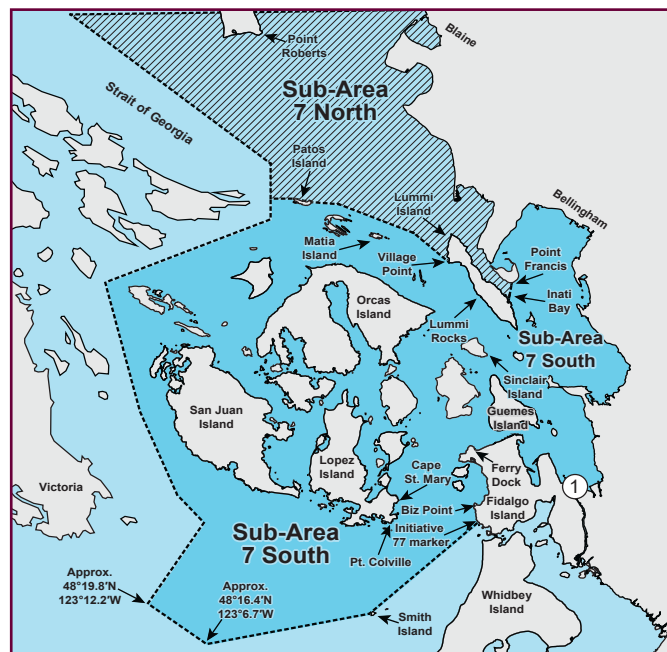
Abdomen of female and male Dungeness

Marine Area 7 Crab and Shrimp Maps

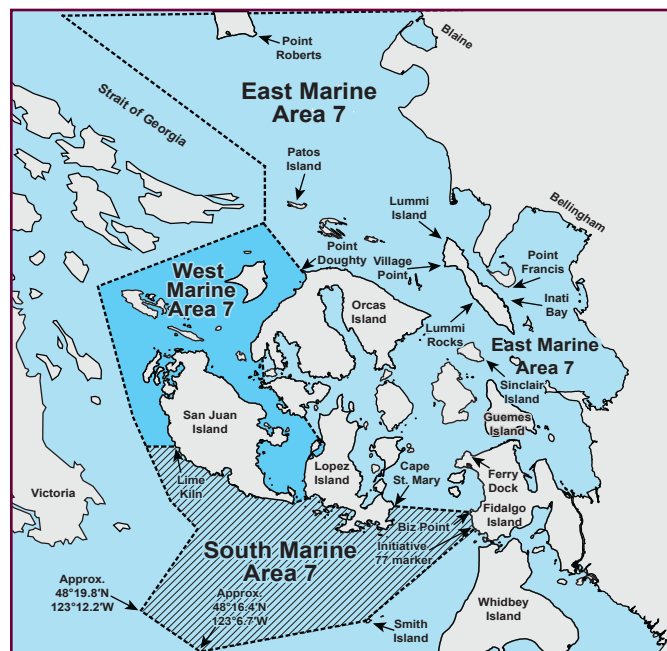
Please refer to marine preserve closure areas on pages 140-141.

CRAB MAP

- ① **Padilla Bay** - crab fishing within 25 yards of the Burlington-Northern railroad trestles (located at the north end of the Swinomish Slough) is only allowed from one hour before official sunrise to one hour after official sunset.

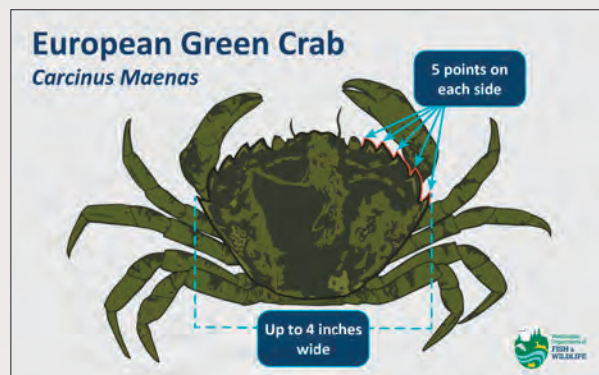


SHRIMP MAP



Help Stop the Spread of Invasive European Green Crabs

The European green crab is a globally damaging invasive species that poses a threat to native shellfish, eelgrass, and estuary habitat critical for salmon and many other species. European green crabs are shore crabs and are found in shallow areas — typically less than 25 feet of water — including estuaries, mudflats, intertidal zones, and beaches.




How To Identify European Green Crabs

- 5 spines (marginal teeth) on the outside of each eye
- 3 rounded lobes between eyes
- Oval shaped carapace can reach up to 4 inches
- Not always green, can be mottled dark brown to dark green with small yellow patches
- Underside ranges from yellow/green to bright red

If caught please REPORT and RELEASE (it is illegal to retain or transport them alive)

European green crabs are classified as prohibited species and it is illegal to retain/harvest them. If you suspect you have found a green crab or molt, please leave the crab where you found it (you may keep a molt) and report a sighting.



How To Report

Take photos of the topside and underside of the crab and record the location. A coin or other object is useful to verify size.

Online form: wdfw.wa.gov/greencrab

Mobile app: WA Invasives

Phone: 1.888.WDFW.AIS (1.888.933.9247)

Email: ais@wdfw.wa.gov

Under Washington state regulations (WAC 220-640-120), prohibited invasive species may be killed and retained if the person is certain about species identification and assumes responsibility for correct identification and adherence to state rules and fishing regulations.

Shrimp Rules

SHRIMP

Spot (*Pandalus platyceros*), **Coonstripe** (*P. danae* and *P. hypsinotus*), **Pink** (*P. eous* and *P. jordani*).

SHRIMP DAILY LIMITS AND GENERAL RULES

(See gear rules on page 147)

Puget Sound (Marine Areas 5-13 and Marine Area 4 east of the Bonilla-Tatoosh line).

FIRST OPENING DATE WILL OCCUR IN MAY.

- **Daily limit of 80 spot shrimp.**
- If retaining non-spot shrimp, all shrimp heads (spot and non-spot) must be retained in the field until ashore and finished fishing for the day.
- The minimum mesh size for shrimp pots is 1" mesh (see gear rules on page 147).
- **Daily limit of 10 pounds**, heads and tails, of all shrimp species combined (maximum of 80 spot shrimp — if open for spot shrimp).

JUNE 1 THROUGH OCTOBER 15

- The minimum mesh size for shrimp pots is 1" mesh, unless the area is closed for spot shrimp, but open for coonstripe and pink shrimp, then the minimum mesh size for shrimp pots is ½" mesh (see gear rules on page 147).
- In areas closed for spot shrimp, but open for coonstripe and pink shrimp, all spot shrimp caught must be returned to the water immediately.

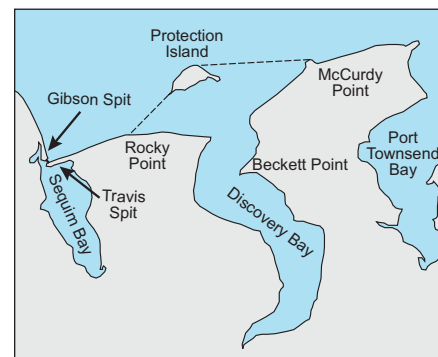
Pacific Ocean (Marine Areas 1-3 and Marine Area 4 west of the Bonilla-Tatoosh line).

- **Daily limit of 25 pounds**, heads and tails, of all shrimp species combined (maximum of 200 spot shrimp). Shrimp heads may be removed, but must be retained while in the field, until ashore and finished fishing for the day.
- The minimum mesh size for shrimp pots is 1" mesh (see gear rules on page 147).

All Areas

- Each harvester must have a separate container for their catch, either in their possession or identified with their name.
- No minimum carapace size.
- Maximum of two shrimp pots per person, and no more than four shrimp pots per boat.


Prior to harvesting, visit <https://wdfw.wa.gov/fishing/shellfishing-regulations/shrimp/areas>, for **season closures and restrictions**. See also closures on pages 140-143 **Marine Preserves, Conservation Areas, and Shellfish Protection Zones**.



Discovery Bay Shrimp Area: Waters south of a line from McCurdy Point on the Quimper Peninsula to the northern tip of Protection Island then to Rocky Point on the Miller Peninsula and all waters of Discovery Bay.

Season Information

| AREA | SPECIES | SEASON / OPEN DAYS AND TIMES / ADDITIONAL RULES |
|---|-------------|---|
| Marine Areas 4 (east of Bonilla-Tatoosh line), 5, 6, 7 East, 7 South, 7 West, 8-1, 8-2, 9, 10, 11, 12, Discovery Bay Shrimp Area. | All Species | For shrimp season open dates and times go to: https://wdfw.wa.gov/fishing/shellfishing-regulations/shrimp . The dates for the upcoming season will be announced and available in late March or early April to accommodate co-management obligations, account for extreme tides, and complete pre-season test fishing and quota setting. |
| Marine Areas 7 East, 7 South, and 7 West (see map on previous page). | All Species | Closed to spot shrimp harvest in 2025. |
| Marine Area 13 | All Species | Year-round. Open daily. |
| Pacific Ocean Marine Areas 1-3 and 4 (west of Bonilla-Tatoosh line) | All Species | Note: Pacific Ocean shrimp grounds are located a considerable distance from shore (30 miles or more) and as a result are generally inaccessible by the casual sport fisher. |



SPOT SHRIMP (*Pandalus platyceros*) are distinguished by four white spots on the body. Spot shrimp may reach 10" in total length.

COONSTRIPE (HUMPBACK) SHRIMP (*Pandalus hypsinotus*) is mottled reddish-brown with some white patches on the head and tail. This species may reach 7½" in length.



PINK SHRIMP (*Pandalus eous* and *P. jordani*) are small (less than 6") and uniformly pink.

COONSTRIPE (DOCK) SHRIMP (*Pandalus danae*) are brownish in color with brown lines and spots on the head and tail. This species may grow to 5½" in length.

Statewide Gear Rules — Crab, Shrimp & Crawfish

Caution: The requirements below are the minimum established by law. The addition of weights to traps is advised and currents in some locations may also require the use of additional buoys and extra line to prevent the equipment from being lost. Refer to the individual species listings (crab, page 144; shrimp, page 146; and crawfish, page 138) for seasons and other harvest rules. Not all shellfish gear sold in Washington meet the specifications shown on this page. Verify that your pot meets these requirements prior to use.

GENERAL GEAR RULES

Crab, shrimp, and crawfish may be harvested using pots, by hand, or with a dipnet. Hand operated instruments may not penetrate the shell. Additional rules for pot use apply.

One star trap, one ring net, one castable snare, or one pot is considered one unit of gear. The maximum number of units of gear that may be fished per person is:

Puget Sound: (Marine Area 4, east of the Bonilla-Tatoosh line, and in Marine Areas 5-13).

- **Shrimp:** Two pots per person, and no more than 4 shrimp pots may be onboard or fished by any one boat at a time.
- **Crab:** Two units of crab gear per person, and no limit on the number of units of crab gear per boat.

Coastal Waters: (Marine Areas 1-3 and in Marine Area 4, west of the Bonilla-Tatoosh line).

- Two units of crab and/or shrimp gear per person.
- **Exception:** Columbia River - three units of crab gear per person.

Freshwater:

- **Crawfish:** Five units of gear per person.

Statewide Shellfish Pot Rules—Crab, Shrimp, & Crawfish

- Every shellfish pot, ring net, or star trap left unattended in Washington waters must have its own buoy line and a separate buoy that is permanently and legibly marked with the owner's first name, last name, and permanent address (telephone number is voluntary). It is **ILLEGAL** to set or pull unattended shellfish gear with a buoy that does not have your name on it, and only one name and address may appear on each buoy. Any angler may assist the person whose name is on the buoy while he or she is pulling the pot.
- No fisher may set, or pull shellfish gear from a vessel, in Marine Areas 1-13, from one hour after official sunset to one hour before official sunrise. **All shellfish gear must be removed from the water on closed days.**
- Buoys must be constructed of durable material. It is unlawful to use bleach, antifreeze, or detergent bottles, paint cans or any other container. Buoys must be visible on the surface at all times

except during extreme tidal conditions. Personal flags and staff, if attached to buoys, can be of any color. Buoy lines must be weighted sufficiently to prevent them from floating on the surface.

- **All crab, shrimp, and crawfish pots must be equipped with a biodegradable device (rot/escape cord) which must be affixed to the pot in at least one of the following ways:**

1. **Securing the pot lid hook or tie down strap with a single loop of rot cord; or**
2. **Sewing a 3" by 5" escape panel in the upper half of pot closed with rot cord; or**
3. **Attaching the pot lid or one pot side (serving as a pot lid) with no more than three single loops of rot cord.**

Cord used must be untreated 100% cotton, hemp, jute, or sisal no larger than thread size 120 (1/8"). This cord, when attached as described above, must be able to rot away and allow crab, shrimp, crawfish and fish to escape freely if the pot is lost. A derelict crab pot without proper escape cord can attract and kill crabs for years after the pot has been lost.

Crab Gear:

- The minimum mesh size for crab pots is 1 1/2", and all pots must have two 4 1/4" minimum inside diameter escape rings in the upper half of the pot, except in the Columbia River where the minimum ring size is 4" inside diameter.
- All parts of ring nets and star traps must lie flat on the sea bottom and may not restrict free movement of crab until lifted. Shellfish pots must be covered by water at all times while being fished.
- Crab pots must not exceed 13 cubic feet.
- All crab gear buoys must be half red and half white in color, and both colors need to be visible when fishing.

Shrimp Gear:

- Pots must be constructed of either flexible or rigid mesh material (no liners allowed).
- Entrance tunnels can be made of any size mesh material but must be located on the sides of the pot. The sum of the maximum tunnel widths

must not exceed one-half the perimeter of the bottom of the pot.

- Shrimp pots must not exceed 10 feet in perimeter and 18" in height.
- All shrimp pot buoys must be yellow in color.

Shrimp Pot Mesh Size:

1" MINIMUM MESH SIZE

A 7/8" square peg must be able to pass through each mesh opening – see diagram, except for flexible (web) mesh pots, where the opening must be a minimum of 1 3/4" stretch measure.

- **Puget Sound:** Required for all shrimp pots during the month of May. Required in all areas open for spot shrimp after June 1st.
- **Pacific Ocean:** Year-round in waters seaward of 20 fathoms.

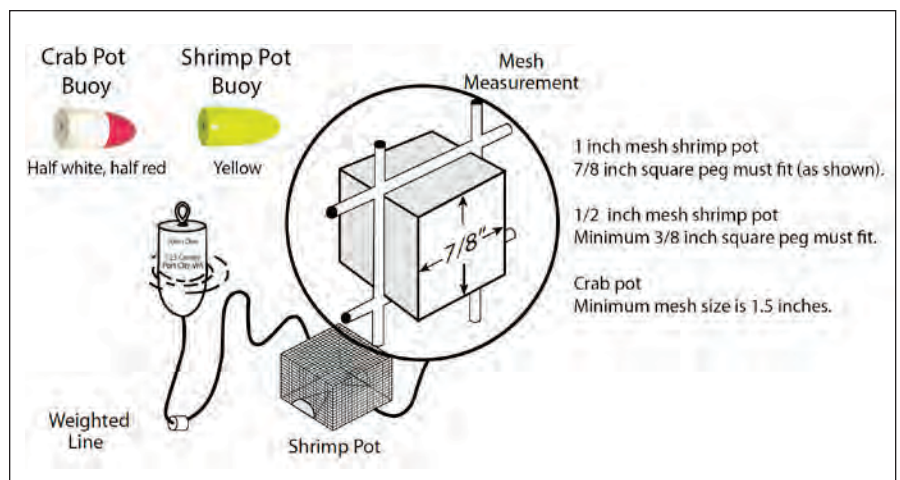
1/2" MINIMUM MESH SIZE

A 3/8" square peg must be able to pass through each mesh opening, except for flexible (web) mesh pots, where the opening must be a minimum of 1 1/8" stretch measure.

- **Puget Sound:** Allowed after June 1st in any area closed for spot shrimp, but open for coonstripe and pink shrimp.
- **Pacific Ocean:** Year-round in waters shoreward of 20 fathoms.

Lost Gear:

Do not attempt to retrieve **your lost** shellfish gear without first getting **permission** from the WDFW Enforcement Program (360) 902-2936. Permission may be granted verbally or by a permit to retrieve your gear. Salvaging gear belonging to others requires a permit. To report lost shellfish gear, use the Online Reporting Tool <https://wdfw.wa.gov/fishing/shellfishing-regulations/gear-rules/lost-gear> or call WDFW at 1-855-542-3935. If we can recover your gear and it is properly identified, we will attempt to return it. Learn more about how to prevent gear loss by visiting <https://www.nwstraits.org/our-work/catch-more-crab>.



Marketplace

TRAVEL IN WASHINGTON



EPHRATA
Washington


WELCOME TO EPHRATA!
A 20-minute drive in any direction offers an abundance of lakes, rivers and streams where anglers can pursue salmon, trout, large and smallmouth bass, crappie, perch, catfish, bluegill and more!

If you're looking for outdoor fun and adventure, you've found the center of all Washington state has to offer!
www.ephratachamber.org

OUT-OF-STATE GUIDES AND OUTFITTERS



Island Point LODGE
PETERSBURG ALASKA
www.islandpointlodge.com
1-800-352-4522
frank@islandpointlodge.com



SALMON, HALIBUT AND TROUT

INCLUDES: transportation to and from Petersburg airport, lodging, all meals, fish cleaning, rods and reels, boat, fuel, bait.

ONE WEEK TRIP
7 Day & 6 Night - 5 1/2 Days Fishing
May 10th to September 20th
\$2699/pp (plus taxes)


King Salmon IN JUNE AND JULY | Sockeye Salmon IN JULY | Coho Salmon IN AUGUST | Halibut ALL SUMMER

WEATHER DATA

SEA & WEATHER DATA

NANOOS, funded by NOAA, provides free access to real-time and forecasted sea and weather conditions in PNW waters from a variety of sources.

Find all data at our "Data Explorer" or use the "Boaters" or "Tuna Fishers" apps for tailored info enabling safe navigation and sea conditions.



Visit us at:
www.nanoos.org

SURVEY

Win a \$100 Gift Card!

Take the monthly

ANGLERSURVEY.COM



And be entered to win
a \$100 gift certificate to your
sporting good retailer of choice.

Your anonymous participation advances fish and wildlife conservation, helps protect your right to hunt, fish and shoot, and guides companies in developing better outdoor products.

PRODUCTS

TOM'S OUTBOARD

EVINRUDE • JOHNSON

HONDA • TOHATSU

PARTS & SERVICE

GRIM REEFER JIGS SOLD HERE!

Used Outboard Parts
EZ Loader Trailers
Fishing Tackle
Marine Hardware

(360) 754-3882

FAX (360) 753-6861
221 East Bay Drive
Olympia, WA 98506



HONDA MARINE **EVINRUDE Johnson** **TOHATSU**

kalkomey™

YOUR AD HERE

Showcase your business
and reach more active
outdoor enthusiasts
than ever before!

- ☒ Increase customer reach.
- ☒ Build customer awareness of your business and brand.
- ☒ Promote the benefits of your products or services.
- ☒ Communicate information about your business.
- ☒ Increase sales and demand.

Learn more about our many print and digital advertising opportunities!

(413) 884-1001



Scan to shop!



AMERICAN
BAITWORKS



PANTHER
MARTIN



Great selection • Line-winding service • First-rate customer service
Live bait refrigerator • License sales • Employee-Owned prices

... Your Northwest Fishing Headquarters!

Shop in-store and online.
Find great deals on name brand hunting & fishing gear!

80 stores throughout the Northwest • www.bimart.com

Know the laws to protect Southern Resident killer whales



STAY AWAY

>1,000 yards
from whale(s)

SLOW

Move away obeying
7-knot speed limit

STOP

Disengage transmission,
cease paddling,
luff sails

1/2 nautical mile = roughly 1,000 yards

Boaters must:

- ▶ Stay **1,000 yards** away from Southern Resident(s)
- ▶ If within **1,000 yards**, move away and out of the path of Southern Resident(s) below **7-knot** speed limit
- ▶ If within **400 yards** (and if it is safe to do so), disengage transmission, luff sails, or stop paddling until whale(s) move away

Boaters should:

- ▶ Stay alert and cautious
- ▶ Look out for signs of whales
- ▶ Be ready to slow, stop, or adjust course



Tail



Fin



Blow



Whale
Warning Flag



Learn more at
wdfw.wa.gov/orca



Report Violations: **877-933-9847**
or online at www.bewhalewise.org

