

2023-2024

NEVADA



BIG GAME

HUNTING REGULATIONS & SEASONS



» License and Tag Information Page 4

» Prehistoric, Past, Present and Future Page 6

» 2023 Big Game Seasons and Tag Quotas Page 11



SIMPLE
MODERN
CONVENIENT

GET ONLINE GET OUTSIDE

www.ndowlicensing.com



FISHING
HUNTING
BOATING

Buying your hunting and fishing license or registering your boat has never been easier with NDOW's streamlined licensing website.

Fishing, hunting or combination licenses are valid for one year from the date of purchase.

NEVADA BIG GAME

HUNTING REGULATIONS & SEASONS

CONTENTS

Director's Message.....	2
Department of Wildlife Regional Offices.....	3
Hunting License and Tag Fees and Requirements.....	4
Prehistoric, Past, Present and Future	6
Big Game Identification.....	8
The Sagebrush State Needs Your Help.....	10
Big Game Seasons and Quotas	11
Antelope	11
Bighorn Sheep [(Nelson) Desert, California, and Rocky Mountain].....	14
Mountain Goat.....	16
Elk.....	17
Mule Deer	21
Black Bear/Mountain Lion.....	27
Help Prevent CWD from Spreading	31
General Hunting Laws and Regulations.....	35
Attention Spike Elk Hunters.....	38
Discovering a New Passion	40
Specialty Tags & Specialty Hunts.....	42
Nonresident Guided Hunt Deer Tags.....	44
Weapons Regulations.....	46
Hunters Must Respect Private Property.....	49
Areas Closed to Hunting.....	50
Tag Regulations	51
Demerits, Penalties, and Common Violations	52
NDOW Wildlife Management Areas.....	54
Transportation Permit Vendors	59
Sunrise/Sunset Tables	60

STATE OF NEVADA

Joe Lombardo, **Governor**

STATE BOARD OF WILDLIFE COMMISSIONERS

Tommy Caviglia, **Chair**

Shane Rogers, **Vice Chair**

Tom Barnes, Tiffany East, Casey Kiel, David McNinch,

Mario Walther, Alana Wise, Eddie Booth.

NEVADA DEPARTMENT OF WILDLIFE

Alan Jenne, **Director**

Shawn Espinoza, **Game Division Administrator**

Chris Vasey, **Conservation Education Division Administrator**

Kristy Knight, **Chief Game Warden**

Advertising in this publication lowers production costs. NDOW does not otherwise benefit financially from the advertising in this or any other NDOW publication.

NOTE:

Changes to regulations are marked in **blue, bold italics**.

Individuals with hearing impairments may contact the Department at 775-688-1500 via a text telephone (TTY) telecommunications device by first calling the State of Nevada Relay Operator at 1-800-326-6868. This publication will be made available in an alternative format upon request.



DIRECTOR'S MESSAGE



WELCOME!

Here we are again, my favorite time of year when the tag application results are known, and people start making plans for the upcoming hunting season. This is when the news of who drew always seems to bring friends and families together to plan out the upcoming months. Even those who did not draw may find opportunities to get in on a hunt by helping a tag holder with scouting or as a member of the hunt party.

This winter's heavy snow load was tough on some localized wildlife populations but came with the benefit of being one of Nevada's wettest years. It always amazes me how the Great Basin and the species that call it home can respond to precipitation. This year's habitat conditions are phenomenal, and our wildlife will benefit in body condition and reproduction. Habitats that have been challenged by the long drought will see relief as our native vegetation and planted habitat restoration species will receive a big boost from all this year's water. Streams, lakes, and reservoirs are overflowing, providing benefit to our fisheries, waterfowl, and shorebird populations.

During this incredibly productive year we must continue to remind ourselves that this is not the norm and that our collaborative conservation efforts to improve conditions must continue to provide for our wildlife during the more "average" Nevada years. Maintenance and construction of water developments, weed treatment, wildfire restoration, and fish stocking activities cannot drop off. This means there are still plenty of opportunities to participate in volunteer opportunities to assist in wildlife conservation projects.

Despite the summer days seeming limitless and opportunities to be unbounded, we all know how fast the days will pass and how quickly fall will be here. I urge you all to capitalize on this time to extend the benefit and experience of your hunt by including your friends and families in wildlife conservation or hunt related activities. Inviting others to guzzler builds or sharing trips to shooting range or weekend camping/scouting trips with friends and family members will not only better prepare you for the hunt but also create long lasting memories for years to come.

Regardless of your success in the draw, I hope you all have the opportunity to get out and create memories in Nevada's outdoors. To participate in conservation efforts, please visit ndow.org to see how we may work together to further Nevada's wildlife management projects.

Wishing you all the best of luck and best of times.

Alan Jenne

Director, Nevada Department of Wildlife



Williamstown, MA | Birmingham, AL

About This Book

This high-quality guide is offered to you by the Nevada Department of Wildlife through its unique partnership with J.F. Griffin Publishing, LLC.

The revenue generated through ad sales significantly lowers production costs and generates savings. These savings translate into additional funds for other important agency programs.

If you have any feedback or are interested in advertising, please contact us at 413.884.1001 or at www.JFGriffin.com

Graphic Design:

Jon Gulley, Dane Fay,

Evelyn Haddad, Chris Sobolowski



JFG
PUB.

eRegs

This guide is also
available online at

eRegulations.com

DEPARTMENT OF WILDLIFE REGIONAL OFFICES

WESTERN REGION OFFICE

1100 Valley Rd.
Reno, NV 89512
(775) 688-1506

EASTERN REGION OFFICE

60 Youth Center Rd.
Elko, NV 89801
(775) 777-2300

SOUTHERN REGION OFFICE

3373 Pepper Lane
Las Vegas, NV 89120
(702) 486-5127

ELY OFFICE

1218 N. Alpha St.
Ely, NV 89301
Phone: (775) 289-1655 ext. 21
(Hours subject to change, please call ahead.)

FALLON OFFICE

380 West B. St.
Fallon, NV 89406
(775) 423-3171
(Hours subject to change, please call ahead.)

WINNEMUCCA OFFICE

705 E. Fourth St.
Winnemucca, NV 89445
(775) 623-6565
(Hours subject to change, please call ahead.)

WESTERN REGION



EASTERN REGION



HOW TO USE THIS BOOK

1. The first part of the book is to help clarify where our offices are located.
2. The center has our big game identification pages, big game hunts listed, season dates, and 2023 quotas.
3. The back of the book has general hunting laws and regulations, open areas to hunt, and sunrise/sunset tables.

NOTE: Changes to regulations are marked in **blue, bold italics**.

Thanks for reading! Still want more?

Visit ndow.org or follow us on social media!



This publication receives funding through the Federal Aid in Wildlife Restoration program as educational material. Federal Laws prohibit discrimination on the basis of race, color, national origin, age, disability, and sex. If you believe you have been discriminated against in any NDOW program, activity, or facility, please write to the following:

Director

Nevada Department of Wildlife
6980 Sierra Center Parkway,
Suite 120
Reno, NV 89511

U.S. Fish and Wildlife Service

Diversity Program Manager
4401 North Fairfax Drive,
MS: 7072-43
Arlington, VA 22203



This regulation brochure contains only a synopsis of the hunting laws for the State of Nevada. Complete text of the laws and regulations may be obtained by contacting the Nevada Department of Wildlife or by checking our website at ndow.org or checking <https://www.leg.state.nv.us/law1.html>.

NEVADA HUNTING LICENSES AND TAG FEES

Purchase your license at ndowlicensing.com. Prices listed do not include a \$1 processing fee that will be added at time of purchase.

RESIDENT (NRS 502.240/502.250)

HUNTING LICENSES

LICENSE	FEES
COMBINATION & HUNTING	
Adult Combination – 18 years of age and older	\$75
Youth Combination – 12–17 years of age	\$15
Adult Hunting – 18 years of age and older	\$38
Apprentice Hunting License – 12 years of age and older (Available only at NDOW offices)	\$15

SPECIALTY COMBINATION (VERIFICATION REQUIRED)

Senior Specialty Combination – At least 65 years of age and six months residence in Nevada	\$15
Serviceman Specialty Combination	\$15
Severely Disabled Specialty Combination	\$15
Disabled Veteran Specialty Combination	\$15
Native American Specialty Combination	\$10

NONRESIDENT

HUNTING LICENSES

LICENSE	FEES
COMBINATION & HUNTING	
Adult Combination – 18 years of age and older	\$155
Youth Combination – 12–17 years of age	\$15
Apprentice Hunting License – 12 years of age and older (Available only at NDOW offices)	\$15
1-Day Combination Permit to Fish & Hunt Upland Game and Waterfowl – 18 years of age and older	\$23
» Consecutive Day	\$8

FIRST-COME, FIRST-SERVED

The First-Come, First-Served (FCFS) queue will be accessible at ndowlicensing.com on or around July 1. This queue offers NDOW customers the ability to purchase any tags remaining after the second draw or any returned tags without an eligible alternate. Waiting periods and bonus-point costs apply for FCFS tags.

TAG FEES

In Nevada big game seasons are established for antelope, black bear, deer, elk, bighorn sheep, mountain goat, and mountain lion. Tags for all game species, except mountain lion, are awarded through a random, computerized tag draw process held in late May. Mountain lion tags are available over the counter at Nevada license agents, online at ndowlicensing.com, and at Department offices statewide. Mountain lion season is open year-round.

TAGS/OTHER FEES	FEES
APPLICATION FEES (NONREFUNDABLE)	
Silver State tags	\$20
Partnership In Wildlife tags	\$10
All other big game tags (except mountain lion)	\$10
Elk management fee (per elk hunt application)	\$5
Predator fee (per application)	\$3
Bonus point only application (exempt from elk management and predator fees)	\$10
Processing fee (per application)	\$1

RESIDENT TAGS

Deer Tags	\$30
Antelope Tags	\$60
Black Bear Tags	\$100
Bighorn Sheep Tags	\$120
Elk Tags	\$120
Rocky Mountain Goat Tags	\$120
Mountain Lion Tags	\$29

NONRESIDENT TAGS

Deer Tags	\$240
Antelope Tags	\$300
Black Bear Tags	\$300
Bighorn Sheep Tags	\$1,200
Antlered Elk Tags	\$1,200
Antlerless Elk Tags	\$500
Mountain Lion Tags	\$104

DUPLICATE

Duplicate Tag	\$10
----------------------	------

NEVADA'S YOUTH LICENSE FUND

This fund allows members of the public and non-profit organizations to donate money to cover the cost of youth combination (fishing/hunting) licenses to make sure the cost of a license is not a barrier to kids wanting enjoy the outdoors in Nevada. For more information about this new program please visit ndow.org and search for Nevada Youth License Fund. [3:20 PM] Aaron Keller

To support the fund you can mail a check to:

Attn: Nevada Youth License Fund
NDOW Headquarters
6980 Sierra Center Parkway, #120
Reno, NV 89521

LICENSE REQUIREMENTS

Any person 12 years of age or older who hunts game birds or mammals in Nevada is required to have a hunting license.

(Refer to NRS 502.010)

Youths 14 years and older who possess a valid license and have received parental permission may hunt unaccompanied.

(Refer to NRS 202.300)

If a youth younger than 18 is applying for a license to hunt, the youth's parent or legal guardian must sign the application acknowledging that they have been advised of the provisions in NRS 41.472.

(Refer to NRS 502.060)

OPTIONS FOR RETURNING A TAG AND REFUNDS OF HUNTING FEES

A person who successfully draws a tag has seven days to electronically return their tag to the Department.

Tags can be returned to the Department up to the day before the start of the hunt for bonus point restoration.

Tag return form can be found on our website at NDOW.org. If you have questions or need assistance, please call 855-542-6369.

Tags returned to the Department will be issued to an available alternate, available in the second

draw, and finally available for purchase in the First-Come, First-Served program.

(Refer to NAC 502.4215)

Depending on the circumstances surrounding a hunter's inability to hunt on a tag, that person can choose to defer that tag to the next year's season or receive a restoration of bonus points.

(Refer to NAC 502.422)

Tag holders who are diagnosed as terminally ill can choose to transfer their tag to certain family members.

(Refer to NAC 502.422)

An applicant who is unsuccessful in the big game draw may return the purchased hunting license for a refund if the license was purchased solely to apply for a tag. Bonus points will not be awarded if a license is returned.

(Refer to NAC 502.4225)

Tags can be transferred to individual meeting specific criteria through a non-profit organization. Visit NDOW.org for more info.

(Refer to AB 89/CGR501)

SOCIAL SECURITY NUMBER

Laws regarding child support mandate that any person who is required by federal law to have a social security number must provide the number to obtain a business, occupational, or recreational license. Federal Law – 42 U.S. Code § 666; Nevada Statute.

(Refer to NRS 502.063, 503.5833, 504.390)



POSSESSION AND DISPLAY OF LICENSE

Every person required to have a license while hunting, trapping, or fishing shall have that license in their possession and available for inspection upon demand of any officer authorized to enforce the fish and game laws of the state of Nevada.

(Refer to NRS 502.120)

NEVADA'S BIGHORN SHEEP: PREHISTORIC, PAST, PRESENT AND FUTURE

By Mike Cox

Nevada has a rich history of bighorn sheep. Nevada is blessed with a vast canvas of rugged and diverse mountains – a perfect natural landscape for bighorn sheep. Prehistorically, wild sheep first showed up in North America, crossing the Bering land bridge from Siberia to Alaska during the Pleistocene Epoch (about 750,000 years ago) and slowly dispersed into what is now western U.S. maybe 200,000 years ago. Some of the oldest bighorn fossils in Nevada that have been radiocarbon dated by paleontologists are: 42,000 years ago from the Diamond Mountains (Eureka County), 38,000 years old in the Sulphur Springs Range (Elko County) and 32,000 years old from the Pintwater Range (Clark County). Bighorn fossils have also been found in most other counties statewide. Based on these paleontological records and keen understanding of bighorn habitat, terrain, and resource needs, NDOW conducted GIS analyses of all Nevada mountain ranges and estimated that historically Nevada was home to over 30,000 bighorn sheep. In fact, they may have been the most abundant native ungulate in Nevada up through the early 1800s.

Alta Toquima is a way cool piece of bighorn history at 11,500 feet on top of the Toquima Range. Archeologist, Dr. David Hurst Thomas with the American Museum of Natural History discovered that Native Americans 2,000 to 600 years ago trekked up from the valley floor to live in a high-mountain summer encampment and hunt bighorn sheep and marmots. We

continue to have folks out and about discover more clues to the bighorn sheep history in Nevada. A spelunker back in 2017 found a shaft near ground level that dropped 20 feet into a large cave in Eureka County ("Drop Cave"). BLM state archeologist, Dr. Bryan Hockett repelled down with a team and discovered 3 bighorn carcasses among other wildlife species. The preserved skull of one ewe dated back to 1875. Bones from 2 other bighorn ewes were dated to 1955. This was amazing, since it was assumed that bighorn in this part of the state had already been extirpated and this site was never identified as historic bighorn range. History rewritten! An older couple was walking along the shoreline of Walker Lake last summer and found a portion of an bighorn ram skull partially buried in rock and sand. We again shared it with Bryan Hockett and a few months ago, he returned the skull - 800-900 years old.

John C Fremont (1834) and other explorers, trappers, and mountain men observed bighorn from a distance as they travelled across Nevada along the Humboldt and Truckee River corridors. Similar tales and passages written in their journals read - "several flocks of mountain sheep were seen but we did not succeed in killing any".

Domestic sheep were first trailed and grazed through Nevada in the 1840s. From 1875 through the 1950s it was estimated that between 500,000 to over 3 million domestic sheep were annually grazing in Nevada



over the northern two thirds of the state from valley bottoms to the top of every mountain range. Not only were range/habitat conditions severely impacted, but likely the worst impact was pathogen transmission from domestic sheep interacting with bighorn sheep. During this 75-year period overhunting also reduced herd numbers. But it was the deadly pathogens transmitted to bighorn sheep with naïve immune systems and highly social behavior that caused the extirpation of the entire northern half of Nevada's bighorn herds. By 1960, it was estimated that only 2,500 bighorn were left in southern Nevada and a few scattered herds in central and western Nevada where desert environments were too severe for domestic sheep grazing.

The last sighting of bighorn in the Ruby Mountains was 1921 and in Jackson Mountains on King Lear Peak was 1946. An interesting account written in 1985 from Elwin Robison speaks about his grandfather who told him that in the late 1800s "mountain" sheep were plentiful in the South Snake Range. Elwin's own last sighting of mountain sheep was below Pilot Knob (now Windy Peak), of 1 mature ram, 3 ewes, and 1 lamb in 1972! This was 25 years after the presumed time bighorn were extirpated from there.

Nevada's bighorn sheep restoration efforts that started in the 1960's was second to none. An incredible synergy and success story of energetic and visionary biologists, sportsmen, and land managers. From 1968 – 2022, we have translocated 3,424 bighorn sheep in Nevada, the most of any other state. In concert with a super productive water development program that has built 210 bighorn guzzlers, Nevada bighorn population steadily grew to 5,200 in 1990, and in 2019 peaked at 12,500, more than any other state. Since the first ram season in 1952, NDOW has issued 11,383 tags with 8,747 rams harvested. Then in 2020, much of the state was hit with a nasty multi-year drought. This was on top of the persistent disease and dieoffs to several herds. Instead of just domestic sheep being pathogen carriers, infected bighorn herds began infecting healthy herds. This was due to the success of past reintroductions that created greater connectivity among adjacent herds that were part of bighorn "metapopulations". Disease and drought along with other ancillary factors we can't ignore, resulted in the largest decline in Nevada's bighorn population since the beginning of our restoration efforts. The 2023 statewide estimate of just over 9,000 is almost 30% below our high estimate in 2019. Bearer of bad news. Some herds will recover and grow, from the tremendous moisture



**We need to work together to help
our struggling herds get back on
their feet and work harder to secure
future restoration opportunities**

from last year's late summer through this spring. There is hope, but we must move forward with lessons learned and with rekindled energy and vision. We already have started work to help moderate future drought impacts. We have a new tool in our toolbox to deal with dieoffs after they occur, but we need better strategies and actions to prevent them from happening. Nevada has the greatest team of bighorn conservation groups and sportsmen in the west. We need to work together to help our struggling herds get back on their feet and work harder to secure future restoration opportunities. If you are not already a member of a bighorn conservation group in Nevada, consider doing it! Bighorn need your help!





ANTELOPE HORNS SHORTER THAN EARS

- Adult female antelope have ears about 5 to 5 ½ inches long
- Female horns (if present) are usually less than 4 inches long
- Female antelope do not have a black patch on cheek
- Female antelope do not have black band from eyes to nose
- Juvenile males may be legally harvested (horns must not be longer than ears)
- Typically yearling bucks and fawn bucks have black cheek patch



ANTELOPE HORNS LONGER THAN EARS

- Adult male antelope have ears about 5 ½ to 6 inches long
- Mature males have horns from 12 to 19 inches long
- Presence of black patch of hair on cheek
- Adult males typically have a black band on face from eyes down to the nose



ELK

- Smaller than moose
- Size: 4-5 ft at the shoulder, females weigh 400-500 lbs, males weigh 700-800 lbs
- Body is light brown in color with long, dark brown hair on neck and a distinct light tan rump patch
- Males have branched antlers with each antler point originating from a main beam



MOOSE (ILLEGAL TO HARVEST)

- Larger than elk with a noticeable hump on the shoulders
- Size: 5-7 ft at the shoulder, females weigh 600-800 lbs, males weigh 850-1,100 lbs
- Body is uniformly brown to black in color. Lower legs can be light tan or white
- Long nose, overhanging upper lip, and a prominent dewlap (flap of skin) hanging from the neck
- Males have palmate antlers with each tine originating from a broad, flat surface



BIGHORN RAM

- Mature rams weigh 175-300 lbs, with Rocky Mountain bighorn the heaviest and desert bighorn the lightest
- Mature rams have ¾ to full (circle) curl horns that are 28-40 inches long with base circumference of 13-16 inches
- Horns are a heavy hard sheath that grow on top of a bony core that angle back from the skull about 15 inches
- Entire body pelage color is light tan for deserts to dark brown for Rocky Mountain except for white muzzle and rump patch
- Have prominent visible testicles



EWES

- Narrow, sickle shaped horns with base same width as eye
- Ears are 4-4½ inches in length
- Relatively wide space between base of horns
- Squat to urinate
- No testicles

The Nevada Bighorn Ewes Identification Course is online and available at the following website: hunter-ed.com/nevada-sheep-id/



Lamb



Yearling


RAM LAMBS AND YEARLING RAM (ILLEGAL TO HARVEST)

- Wide, triangular-shaped horn bases twice the width of eye
- Desert ram lambs in the fall-horn base wider than eye and 5- to 6-inch horn with little curve if any and gray horns vs. tan curved ewe horns
- Wider, pronounced forehead
- Narrow spacing between horn bases
- Stretch rear legs during urination
- Testicles visible, especially from rear
- Belly spot or penis seen from side view



WOLF (ILLEGAL TO HARVEST)

- Nose is broad and blocky
- Ears are more rounded and relatively short
- Weighs 50-90 pounds
- Legs are longer
- Fur color is similar to coyotes; gray, black, rust, or buff
- Moves more fluidly
- Resembles a German shepherd with longer legs and larger feet



COYOTE

- Nose is slender and pointed
- Ears are prominent, pointed and relatively long
- Weighs 20-35 pounds
- Legs and feet are smaller
- Fur color is similar to wolves: grizzled gray, rust, or buff; rarely white or black
- Moves in a manner that appears to be hopping or bouncing



MOUNTAIN GOAT

- Fur is long, coarse, dense hair with off-white color over entire body with a beard
- Adults stand about 3½ feet tall with stocky front torso and pronounced hump between front shoulders
- Legs are relatively short but with proportionally large hooves for sure-footedness along vertical cliffs
- Both sexes have narrow sharply pointed black horns that flare back and to the side above the ears less than 12 inches long
- Billies (males) urinate by stretching while standing and Nannies (females) urinate by squatting their rear legs

**\$5 Could Win
You the Hunt
of a Lifetime**



NVDreamTag.org

THE SAGEBRUSH STATE NEEDS YOUR HELP

By the Habitat Division

Nevada is officially known as the “Sagebrush State” and while this olive-green shrub may appear unassuming, the sagebrush ecosystem is remarkably diverse. Sagebrush ecosystems span much of the western United States and host over 350 species of plants and animals. To sustain these shared values for current and future generations, we must recognize the challenges facing our sagebrush habitats.

Sagebrush now occupies less than 55 percent of its historical extent with many associated species in decline. Over the last 20 years, the West has lost about 1.3 million acres of high-value sagebrush habitat annually. The loss and degradation of sagebrush habitat is occurring at a rapid rate across the western U.S. and particularly in Nevada.

The dramatic decline of sagebrush habitat distribution and health is related to many threats and challenges, such as invasive plant species, wildfire, climate change, conifer expansion, overabundant free-roaming horses, human related expansion. Invasive species and wildfire are particularly damaging in Nevada, where over 13.2 million acres have burned in the last 30 years. The frequency and size of these fires is steadily increasing, and natural recovery of sagebrush or grassland habitat is often severely limited by annual grasses such as cheatgrass. These changes lead to less and poorer-quality sagebrush habitat available for wildlife. Nevada’s wildlife depends on healthy plant communities for food, water, cover, space, and connectivity between summer and winter use areas. Without healthy plant communities to provide food and cover, wildlife populations will continue to decline.

Many of Nevada’s habitats no longer provide the necessary and diverse structure, cover, and forage resources for wildlife they once did. Even in areas where sagebrush still dominates, many of the plants are in decline and the diverse grasses and forbs that were once present have been lost. Wildlife, such as mule deer, are dependent upon these lower elevation habitats during the winter months. The toll these degraded habitats have on wildlife can be particularly harmful during tough winters. When these habitats no longer possess the characteristics necessary to provide food and cover through the winter, species like mule deer and pronghorn can no longer survive.

The Nevada Department of Wildlife, with help from numerous conservation partners, as well as federal, state, and local agency partners, take an active role in rehabilitating and restoring critical wildlife habitat to combat these challenges. Since 2017, NDOW has invested over \$11.7 million dollars to implement 570,609 acres of wildfire rehabilitation and restoration treatments. Additionally, we have treated 44,831 acres of pinion-juniper in encroached sagebrush habitat at a cost nearly \$4.2 million, and spent over \$1.9 million to protect and enhance 1,680 acres of spring, riparian, and meadow habitats. Even under ideal circumstances, it can take many years for sagebrush habitats to recover.

Despite these great partnerships and efforts, Nevada continues to lose habitat and wildlife. Given this challenge we are working continuously to focus conservation efforts that protect, grow, and connect core habitats. The Nevada Sagebrush Habitat and Wildlife Connectivity Plans, which are currently being developed, will be linked to a west-wide effort known as the Sagebrush Conservation Design. These efforts will provide new



mapping tools to ensure conservation efforts and dollars are invested strategically in the highest-reward areas. Refocusing our management approach to protect, grow, and connect core habitats will help in many ways, but the scale, vastness, and competing demands on Nevada’s landscape will continue to create challenges.

As you head to the field, we ask that you recognize the challenges facing the sagebrush ecosystem and ask yourself how you can support Nevada’s wildlife habitat. Support can come in many forms, such as reducing and eliminating human caused wildfires by keeping vehicles on existing and designated roads and taking precautions not to spread weeds. Additionally, consider joining a conservation organization with financial or time contributions towards wildlife and habitat conservation.

Lastly, help us explore new partnerships, and opportunities to increase our capacity to implement on-the-ground projects, and increase our capacity to grow conservation programs. By increasing the number and size of our habitat projects, we can have healthy habitats and wildlife populations for years to come.

NEVADA BIG GAME SEASONS AND QUOTAS

LIMITS AND HOURS

The limit is one animal per tag and the hunting hours are one-half hour before sunrise to one-half hour after sunset for all big game hunts, unless otherwise specified. New hunts, dates or units added to a hunt in 2023 are marked in **bold italics**.

PLEASE NOTE: Additional access may be available through private lands. Please visit the "Incentive and Compensation Maps" page on the NDOW website (ndow.org) for more information.

HELICOPTER OVERFLIGHTS AND YOUR HUNT

Helicopter surveys may be conducted during hunting seasons. The monitoring flights are timed to occur during the most effective months of the year to check on important parameters including ratio of bucks to does, fawn recruitment, and calf production. While we try to avoid surveys during open hunting seasons, sometimes it cannot be avoided. We apologize for any disturbance this may cause and will make every effort to limit this activity during your hunt.

ANTELOPE

Resident Hunts.....	11
Nonresident Hunts	13

BIGHORN SHEEP

Nelson (Desert) Bighorn Sheep

Resident Hunts.....	14
Nonresident Hunts	15

California Bighorn Sheep

Resident and Nonresident Hunts.....	16
-------------------------------------	----

Rocky Mountain Bighorn Sheep

Resident Hunts.....	16
---------------------	----

MOUNTAIN GOAT

Resident Hunts.....	16
---------------------	----

ELK

Resident Hunts.....	17
Nonresident Hunts	20

MULE DEER

Resident Junior Hunts.....	21
Resident and Nonresident Hunts	22

BLACK BEAR

Resident and Nonresident Hunts.....	27
-------------------------------------	----

MOUNTAIN LION

Resident and Nonresident Hunts.....	27
-------------------------------------	----

NEVADA ANTELOPE HUNTS (NAC 502.341)



RESIDENT

ANTELOPE HUNTS

HORNS LONGER THAN EARS

ANY LEGAL WEAPON		
UNIT GROUP	SEASON DATES	2023 QUOTA
011	Aug 22 - Sept 7	20
012 - 014	Aug 22 - Sept 7	120
015	Aug 22 - Sept 7	60
021, 022	Aug 22 - Sept 7	40
031	Aug 22 - Sept 7	90
032, 034	Aug 22 - Sept 7	40
033 Early	Aug 22 - Aug 28	25
033 Late	Aug 29 - Sept 7	25
035	Aug 29 - Sept 7	20
041, 042 Early	Aug 22 - Aug 28	20
041, 042 Late	Aug 29 - Sept 7	20
043 - 046	Aug 22 - Sept 7	130

ANY LEGAL WEAPON (CONTINUED)		
UNIT GROUP	SEASON DATES	2023 QUOTA
051	Aug 22 - Sept 7	45
061, 062, 064, 071, 073	Aug 22 - Sept 7	150
065, 142, 144 ^A	Aug 22 - Sept 7	25
066	Aug 22 - Sept 7	25
067, 068	Aug 22 - Sept 7	100
072, 074, 075	Aug 22 - Sept 7	75
076, 077, 079, 081, 091	Aug 22 - Sept 7	50
078, 105 - 107, 121	Aug 22 - Sept 7	25
101 - 104, 108, 109, 144 ^B	Aug 22 - Sept 7	35

^A That portion of Unit 144 in Eureka County.

^B That portion of Unit 144 in White Pine County.

RESIDENT

ANTELOPE HUNTS

HORNS LONGER THAN EARS (CONTINUED)

ANY LEGAL WEAPON (CONTINUED)

UNIT GROUP	SEASON DATES	2023 QUOTA
111 - 114	Aug 22 - Sept 7	30
115, 231, 242	Aug 22 - Sept 7	20
131, 145, 163, 164	Aug 22 - Sept 7	3
132 - 134, 245	Aug 22 - Sept 7	20
141, 143, 151 - 156	Aug 22 - Sept 7	250
161, 162	Aug 22 - Sept 7	15
171 - 173	Aug 22 - Sept 7	15
181 - 184	Aug 22 - Sept 7	55
202, 204	Oct 15 - Oct 30	8
203, 291	Aug 22 - Sept 7	10
205 - 208	Aug 22 - Sept 7	15
211 - 213	Aug 22 - Sept 7	7
221 - 223, 241	Aug 22 - Sept 7	20
251	Aug 22 - Sept 7	15

^A That portion of Unit 144 in Eureka County.

^B That portion of Unit 144 in White Pine County.

ARCHERY

UNIT GROUP	SEASON DATES	2023 QUOTA
011	Aug 1 - Aug 21	5
012 - 014	Aug 1 - Aug 21	15
015	Aug 1 - Aug 21	15
021, 022	Aug 1 - Aug 21	5
031	Aug 1 - Aug 21	6
032, 034	Aug 1 - Aug 21	20
033	Aug 1 - Aug 21	4
035	Aug 1 - Aug 21	1
041, 042	Aug 1 - Aug 14	7
043 - 046	Aug 1 - Aug 14	20
051	Aug 1 - Aug 21	20
061, 062, 064, 071, 073	Aug 1 - Aug 21	15
065, 142, 144 ^A	Aug 1 - Aug 21	3
066	Aug 1 - Aug 21	5
067, 068	Aug 1 - Aug 21	15
072, 074, 075	Aug 1 - Aug 21	25
076, 077, 079, 081, 091	Aug 1 - Aug 21	3
078, 105 - 107, 121	Aug 1 - Aug 21	1
101 - 104, 108, 109, 144 ^B	Aug 1 - Aug 21	5
111 - 114	Aug 1 - Aug 21	4
115, 231, 242	Aug 1 - Aug 14	4
131, 145, 163, 164	Aug 1 - Aug 14	1
132 - 134, 245	Aug 1 - Aug 14	1
141, 143, 151 - 156	Aug 1 - Aug 14	35
161, 162	Aug 1 - Aug 21	3
171 - 173	Aug 1 - Aug 21	5
181 - 184	Aug 1 - Aug 21	10
203, 291	Aug 1 - Aug 21	2
205 - 208	Aug 1 - Aug 21	10
211 - 213	Aug 1 - Aug 21	1
221 - 223, 241	Aug 1 - Aug 14	3
251	Aug 1 - Aug 21	1

^A That portion of Unit 144 in Eureka County.

^B That portion of Unit 144 in White Pine County.

MUZZLELOADER

UNIT GROUP	SEASON DATES	2023 QUOTA
011	Sept 25 - Oct 4	4
012 - 014	Sept 25 - Oct 4	5
015	Sept 25 - Oct 4	10
021 - 022	Sept 25 - Oct 4	2
031	Sept 25 - Oct 4	1
032, 034	Sept 25 - Oct 4	1
033	Sept 25 - Oct 4	1
035	Sept 25 - Oct 4	2
041, 042	Aug 15 - Aug 21	2
043 - 046	Aug 15 - Aug 21	5
051	Sept 25 - Oct 4	1
061, 062, 064, 071, 073	Sept 25 - Oct 4	1
065, 142, 144 ^A	Sept 25 - Oct 4	1
066	Sept 25 - Oct 4	5
067, 068	Sept 25 - Oct 4	3
072, 074, 075	Sept 25 - Oct 4	1
076, 077, 079, 081, 091	Sept 25 - Oct 4	1
078, 105 - 107, 121	Sept 25 - Oct 4	2
101 - 104, 108, 109, 144 ^B	Sept 25 - Oct 4	1
111 - 114	Sept 25 - Oct 4	1
115, 231, 242	Aug 15 - Aug 21	1
131, 145, 163, 164	Aug 15 - Aug 21	1
132 - 134, 245	Aug 15 - Aug 21	1
141, 143, 151 - 156	Aug 15 - Aug 21	2
161 - 162	Sept 25 - Oct 4	3
171 - 173	Sept 25 - Oct 4	5
181 - 184	Sept 25 - Oct 4	2
202, 204	Aug 15 - Aug 21	1
203, 291	Sept 25 - Oct 4	1
205 - 208	Sept 25 - Oct 4	1
211 - 213	Sept 25 - Oct 4	1
221 - 223, 241	Aug 15 - Aug 21	1
251	Sept 25 - Oct 4	2

^A That portion of Unit 144 in Eureka County.

^B That portion of Unit 144 in White Pine County.

BIG GAME HUNT SURVEY

Hunt surveys must be submitted for all big game tags regardless of successful harvest. Questionnaires must be submitted on or before 5 p.m. PST on January 31 following the close of the hunt season for which the tag was issued. Hunts that close after January 31 must be submitted on or before 5 p.m. PST on February 28.

Hunt survey questionnaires may be submitted through a customer's account at ndowlicensing.com by clicking the Surveys link.

Successful tag holders who fail to report a harvest return card will be subject to a \$50 penalty and a suspension from the next season's application period until the penalty is paid and the questionnaire completed. **(Refer to NAC 502.405)**

RESIDENT

ANTELOPE HUNTS

HORNS SHORTER THAN EARS

ANY LEGAL WEAPON		
UNIT GROUP	SEASON DATES	2023 QUOTA
043 - 046	Sept 8 - Sept 24	50
061, 062, 064, 071, 073	Sept 8 - Sept 24	230
065, 142, 144 ^A	Sept 8 - Sept 24	6
066	Sept 8 - Sept 24	10
067, 068	Sept 8 - Sept 24	90
072, 074, 075	Sept 8 - Sept 24	50
076, 077, 079, 081, 091	Sept 8 - Sept 24	15
078, 105 - 107, 121	Sept 8 - Sept 24	1
101 - 104, 108, 109, 144 ^B	Sept 8 - Sept 24	15

ANY LEGAL WEAPON (CONTINUED)		
UNIT GROUP	SEASON DATES	2023 QUOTA
115 ^C	Sept 8 - Sept 24	20
131, 145	Sept 8 - Sept 24	1
141, 143, 152, 154, 155	Sept 8 - Sept 24	330
151, 153, 156	Sept 8 - Sept 24	220
181 - 184	Sept 8 - Sept 24	30

^A That portion of Unit 144 in Eureka County.

^B That portion of Unit 144 in White Pine County.

^C Within 1 mile of Great Basin Ranch properties in Hunt Unit 115.

NONRESIDENT

ANTELOPE HUNTS

HORNS LONGER THAN EARS

ANY LEGAL WEAPON		
UNIT GROUP	SEASON DATES	2023 QUOTA
011	Aug 22 - Sept 7	2
012 - 014	Aug 22 - Sept 7	15
015	Aug 22 - Sept 7	7
021, 022	Aug 22 - Sept 7	4
031	Aug 22 - Sept 7	10
032, 034	Aug 22 - Sept 7	4
033 Early	Aug 22 - Sept 7	1
033 Late	Aug 22 - Aug 28	1
035	Aug 29 - Sept 7	2
041, 042 Early	Aug 22 - Aug 28	2
041, 042 Late	Aug 29 - Sept 7	2
043 - 046	Aug 22 - Sept 7	15
051	Aug 22 - Sept 7	5
061, 062, 064, 071, 073	Aug 22 - Sept 7	20
065, 142, 144 ^A	Aug 22 - Sept 7	3
066	Aug 22 - Sept 7	3
067, 068	Aug 22 - Sept 7	15
072, 074, 075	Aug 22 - Sept 7	8
076, 077, 079, 081, 091	Aug 22 - Sept 7	5
078, 105 - 107, 121	Aug 22 - Sept 7	3
101 - 104, 108, 109, 144 ^B	Aug 22 - Sept 7	4
111 - 114	Aug 22 - Sept 7	3
115, 231, 242	Aug 22 - Sept 7	2
131, 145, 163, 164	Aug 22 - Sept 7	1
132 - 134, 245	Aug 22 - Sept 7	2
141, 143, 151 - 156	Aug 22 - Sept 7	30
161, 162	Aug 22 - Sept 7	1
171 - 173	Aug 22 - Sept 7	2
181 - 184	Aug 22 - Sept 7	6
202, 204	Oct 15 - Oct 30	1
205 - 208	Aug 22 - Sept 7	1
221 - 223, 241	Aug 22 - Sept 7	2
251	Aug 22 - Sept 7	1

^A That portion of Unit 144 in Eureka County.

^B That portion of Unit 144 in White Pine County.

ARCHERY		
UNIT GROUP	SEASON DATES	2023 QUOTA
011	Aug 1 - Aug 21	1
012 - 014	Aug 1 - Aug 21	1

ARCHERY (CONTINUED)		
UNIT GROUP	SEASON DATES	2023 QUOTA
015	Aug 1 - Aug 21	1
021, 022	Aug 1 - Aug 21	1
031	Aug 1 - Aug 21	1
032, 034	Aug 1 - Aug 21	2
033	Aug 1 - Aug 21	1
035	Aug 1 - Aug 21	1
041, 042	Aug 1 - Aug 14	1
043 - 046	Aug 1 - Aug 14	2
051	Aug 1 - Aug 21	2
061, 062, 064, 071, 073	Aug 1 - Aug 21	1
065, 142, 144 ^A	Aug 1 - Aug 21	1
067, 068	Aug 1 - Aug 21	1
072, 074, 075	Aug 1 - Aug 21	3
078, 105 - 107, 121	Aug 1 - Aug 21	1
101 - 104, 108, 109, 144 ^B	Aug 1 - Aug 21	1
111 - 114	Aug 1 - Aug 21	1
115, 231, 242	Aug 1 - Aug 14	1
131, 145, 163, 164	Aug 1 - Aug 14	1
132 - 134, 245	Aug 1 - Aug 14	1
141, 143, 151 - 156	Aug 1 - Aug 14	4
161, 162	Aug 1 - Aug 21	1
171 - 173	Aug 1 - Aug 21	1
181 - 184	Aug 1 - Aug 21	1
205 - 208	Aug 1 - Aug 21	1

^A That portion of Unit 144 in Eureka County.

^B That portion of Unit 144 in White Pine County.

MUZZLELOADER		
UNIT GROUP	SEASON DATES	2023 QUOTA
012 - 014	Sept 25 - Oct 4	1
031	Sept 25 - Oct 4	1
043 - 046	Aug 15 - Aug 21	1
061, 062, 064, 071, 073	Sept 25 - Oct 4	1
067, 068	Sept 25 - Oct 4	1
078, 105 - 107, 121	Sept 25 - Oct 4	1
101 - 104, 108, 109, 144 ^B	Sept 25 - Oct 4	1
111 - 114	Sept 25 - Oct 4	1
141, 143, 151 - 156	Aug 15 - Aug 21	1

^B That portion of Unit 144 in White Pine County.

NEVADA

BIGHORN SHEEP HUNTS

Nelson (Desert), California, & Rocky Mountain (NAC 502.345)

RESIDENT

NELSON (DESERT) BIGHORN SHEEP HUNTS

ANY RAM

ANY LEGAL WEAPON

UNIT GROUP	SEASON DATES	2023 QUOTA
045	Sept 15 - Oct 15	2
131, 132, 164	Nov 20 - Jan 1	2
134, 251	Nov 20 - Jan 1	3
161 Early	Sept 10 - Sept 30	4
161 Late	Oct 21 - Dec 1	4
163, 162	Nov 20 - Jan 1	1
173 North ^A	Sept 15 - Jan 1	1
173 South ^B	Nov 20 - Jan 1	2
181 East ^C	Nov 20 - Jan 1	12
181 West ^D	Nov 20 - Jan 1	8
182, 044	Nov 20 - Jan 1	8
183, 153	Nov 20 - Jan 1	8
184	Oct 15 - Nov 15	5
202	Oct 15 - Nov 15	3
204	Oct 15 - Nov 15	1
205	Nov 20 - Jan 1	6
206, 208	Nov 20 - Jan 1	4
207	Oct 15 - Nov 15	3
211	Nov 20 - Jan 1	8
212	Nov 20 - Jan 1	6
213	Nov 20 - Jan 1	2
223, 221	Nov 20 - Jan 1	2
241	Nov 20 - Jan 1	4
243	Nov 20 - Jan 1	5
244	Nov 20 - Jan 1	3
245, 133	Nov 20 - Jan 1	3

ANY LEGAL WEAPON (CONTINUED)

UNIT GROUP	SEASON DATES	2023 QUOTA
252***	Nov 18 - Dec 10	1
253	Nov 20 - Jan 1	4
254	Nov 20 - Jan 1	3
261	Nov 20 - Jan 1	2
262	Nov 20 - Jan 1	3
263	Nov 20 - Jan 1	5
264, 265, 266	Nov 20 - Jan 1	2
267	Nov 20 - Jan 1	8
268	Nov 20 - Jan 1	33
271, 242**	Nov 20 - Jan 1	4
272	Nov 20 - Jan 1	1
280***	Dec 16 - Jan 1	5
281***	Dec 16 - Jan 1	4
283, 284	Nov 20 - Jan 1	3
286	Nov 20 - Jan 1	2

ARCHERY

UNIT GROUP	SEASON DATES	2023 QUOTA
161	Aug 5 - Aug 25	1
182, 044	Oct 1 - Oct 31	1
202	Oct 1 - Oct 31	1
211	Oct 1 - Oct 31	1
212	Oct 1 - Oct 31	1
213	Oct 1 - Oct 31	1
267	Oct 1 - Oct 31	1

^A That portion of Unit 173 north and west of the Seyler Reservoir/Peavine Creek/Gabbs Valley Pole Line Roads.^B That portion of Unit 173 south and east of the Seyler Reservoir/Peavine Creek/Gabbs Valley Pole Line Roads.^C 181 East - That portion of Unit 181 east of State Route 839^D 181 West - That portion of Unit 181 west of State Route 839

* There are portions of Unit 181 in Naval Air Station (NAS) Fallon where public access is restricted. To hunt in the NAS portions of Unit 181, the tagholder is required to attend a NAS hunter safety briefing.

** Mature ram numbers and distribution are unknown in this unit.

*** Portions of Hunt Units 252, 280, 281 are within the Nevada Test and Training Range (NTTR) where public access is restricted. Hunters and everyone in their respective hunting parties, must comply with all Nevada hunting requirements and all NTTR safety and security requirements including the following: 1) consent to and pass a criminal history background check, 2) be at least 14 years old on opening day of the respective hunting season, 3) attend the Nellis Air Force Base hunter safety briefing, and 4) within the NTTR Hunt Units 252, 280, 281, limit party size to 5 including tagholder. Additional party members may complete background check and safety briefing, but only maximum of 5 party members including tagholder may be present within the NTTR Hunt Units 252, 280, 281 at any given time.

*** Hunters and members of their parties who fail to comply with these requirements may be denied access to the NTTR. Hunters and members of their parties may not access the NTTR after a tag is filled and animal has been removed and in possession of tagholder. No pets are allowed on NTTR. It is the hunter's responsibility to meet and/or comply with all NTTR eligibility requirements. In some units there may be adjustments to season dates to accommodate Department of Defense operations. The Nevada Board of Wildlife Commissioners hereby delegates authority to the Nevada Department of Wildlife to adjust season dates to accommodate Department of Defense operations so long as there is no change to the overall length of the season.

RESIDENT

NELSON (DESERT) BIGHORN SHEEP HUNTS

MANAGEMENT RAM - ACCESS LIMITED*

ANY LEGAL WEAPON

UNIT GROUP	SEASON DATES	2023 QUOTA
173 North ^A	Aug 15 - Jan 1	4

^A 173 North - Restricted to that portion of Unit 173 within the Arc Dome Wilderness boundary and north of the wilderness boundary from the crest to the east base of the Toiyabe Range, beginning with the North Twin River drainage north to the Summit Creek drainage.

* 1) a separate hunt category, 2) no bonus points awarded to unsuccessful applicants per NAC 502.4187, 3) a once-in-a-lifetime hunt based on successfully drawing a tag and therefore has no waiting period eligibility.

**RESIDENT**
NELSON (DESERT) BIGHORN SHEEP HUNTS
MANAGEMENT RAM - ONE HORN*

ANY LEGAL WEAPON		
UNIT GROUP	SEASON DATES	2023 QUOTA
241, 243, 271	Jan 5 - Feb 20	1
223, 245, 133	Jan 5 - Feb 20	1
253, 254, 261	Jan 5 - Feb 20	2
262, 263, 264, 265, 266	Jan 5 - Feb 20	3
267, 268	Jan 5 - Feb 20	4
283, 284, 286	Jan 5 - Feb 20	1

* The shortest horn must be less than half the length of the longest horn.

* Management Ram Hunt - 1) a separate hunt category, 2) no bonus points awarded to unsuccessful applicants per NAC 502.4187, and 3) a once-in-a-lifetime hunt based on successfully drawing a tag and therefore has no waiting period eligibility.

NEVADA TESTING AND TRAINING RANGE (NTTR)

United States Air Forces NTTR lands provide a unique, likely once in a lifetime, desert bighorn sheep hunting experience. Since the inception of the NTTR in 1940, these lands have remained relatively undisturbed allowing bighorn sheep to persist through time. Hunters are required to pass a criminal background check, submit a full inventory of their equipment, and take part in a mandatory safety briefing prior to accessing withdrawn lands.

The 2022 hunt season saw multiple violations during the NTTR hunts that lead the air force to threaten closing the hunt into the future. To allow the hunt to persist, the Department and Desert National Wildlife Refuge agreed to additional restrictions.

The NTTR made it very clear that if there were any more violations, they would pursue closing the hunt in perpetuity.

If you are interested in applying for these hunts please take this process seriously.

RESIDENT
NELSON (DESERT) BIGHORN SHEEP HUNTS
ANY EWE

ANY LEGAL WEAPON		
UNIT GROUP	SEASON DATES	2023 QUOTA
161	Oct 1 - Oct 20	45
268	Oct 20 - Nov 15	36

NONRESIDENT
NELSON (DESERT) BIGHORN SHEEP HUNTS
ANY EWE

ANY LEGAL WEAPON		
UNIT GROUP	SEASON DATES	2023 QUOTA
161	Oct 1 - Oct 20	5
268	Oct 20 - Nov 15	4

NONRESIDENT
NELSON (DESERT) BIGHORN SHEEP HUNTS
ANY RAM

ANY LEGAL WEAPON		
UNIT GROUP	SEASON DATES	2023 QUOTA
161 Early	Sept 10 - Sept 30	1
161 Late	Oct 21 - Dec 1	1
181 East ^c	Nov 20 - Jan 1	1
181 West ^d	Nov 20 - Jan 1	1
182, 044	Nov 20 - Jan 1	1
183, 153	Nov 20 - Jan 1	1
184	Oct 15 - Nov 15	1
205	Nov 20 - Jan 1	1
211	Nov 20 - Jan 1	1
212	Nov 20 - Jan 1	1
213	Nov 20 - Jan 1	1
253	Nov 20 - Jan 1	1
263	Nov 20 - Jan 1	1
267	Nov 20 - Jan 1	1
268	Nov 20 - Jan 1	5
271, 242 ^{**}	Nov 20 - Jan 1	1
283, 284	Nov 20 - Jan 1	1

^c 181 East - That portion of Unit 181 east of State Route 839

^d 181 West - That portion of Unit 181 west of State Route 839

* There are portions of Unit 181 East in Naval Air Station (NAS) Fallon where public access is restricted. To hunt in the NAS portions of Unit 181, the tagholder is required to attend a NAS hunter safety briefing.

** Mature ram numbers and distribution are unknown in this unit.

ARCHERY

UNIT GROUP	SEASON DATES	2023 QUOTA
161	Aug 5 - Aug 25	1

MANDATORY BIGHORN EWE AND MOUNTAIN GOAT IDENTIFICATION COURSE

Hunters who draw either a bighorn sheep ewe tag or a mountain goat tag must complete a mandatory sheep and goat sex identification course prior to receiving their tags. The Nevada Bighorn Ewes Identification Course is online and available at hunter-ed.com/nevada-sheep-id/

RESIDENT

CALIFORNIA BIGHORN SHEEP HUNTS

ANY RAM

ANY LEGAL WEAPON		
UNIT GROUP	SEASON DATES	2023 QUOTA
012, 014	Sept 1 - Oct 31	1
022*	Sept 1 - Oct 31	2
031	Sept 1 - Oct 31	5
032 ^A	Sept 1 - Oct 31	5
033, 032 ^B	Sept 1 - Oct 31	2
034	Sept 1 - Oct 31	5
035 ^C	Sept 1 - Oct 31	6
051	Sept 1 - Oct 31	2
068	Sept 1 - Oct 31	5

* Access to public land to hunt bighorn sheep is limited across private land.

^A This unit excludes that portion of Unit 032 west of the Craine Creek/Knott Creek Ranch Road and south of State Route No. 140 ([McGee Mountain](#)).

^B This unit includes that portion of Unit 032 west of the Craine Creek/Knott Creek Ranch Road and south of State Route No. 140 ([McGee Mountain](#)).

^C That portion of Unit 035 west of the Bottle Creek Road from the north boundary of State Route 140 to the south boundary of the Jungo railroad crossing ([excludes Bloody Run Hills](#)).

NONRESIDENT

CALIFORNIA BIGHORN SHEEP HUNTS

ANY RAM

ANY LEGAL WEAPON		
UNIT GROUP	SEASON DATES	2023 QUOTA
032 ^A	Sept 1 - Oct 31	1
034	Sept 1 - Oct 31	1
035 ^C	Sept 1 - Oct 31	1
068	Sept 1 - Oct 31	1

^A This unit excludes that portion of Unit 032 west of the Craine Creek/Knott Creek Ranch Road and south of State Route No. 140 ([McGee Mountain](#)).

^C That portion of Unit 035 west of the Bottle Creek Road from the north boundary of State Route 140 to the south boundary of the Jungo railroad crossing ([excludes Bloody Run Hills](#)).

RESIDENT

ROCKY MOUNTAIN BIGHORN SHEEP HUNTS

ANY RAM

ANY LEGAL WEAPON		
UNIT GROUP	SEASON DATES	2023 QUOTA
102	Sept 1 - Oct 31	1
115 ^A	Nov 15 - Feb 20	1

^A That portion of Unit 115 outside of the Great Basin National Park.

ALTERNATES

Choosing to be an alternate adds the applicant to a list of hunters willing to accept a tag exactly matching their first-choice application if one should be returned to the Department. Alternates are awarded by lowest assigned draw number provided in the Big Game Main Draw. An alternate can receive a tag anytime from when the results are released from the main draw up until 14 calendar days prior to the opening of the tag's hunt season. (NAC 502.4175 and 502.421 - CGR 490)

Alternates receiving their tag will not be notified by the Department. A customer's default credit card will be charged, and an email confirmation will be sent to the email address stored in your customer account. Tags are mailed from the time of purchase and alternates will receive their alternate tag in the mail within 7-10 business days.

NEVADA MOUNTAIN GOAT HUNTS

(NAC 502.364)

PHYSICALLY INSPECTED HARVEST

Successful bighorn sheep ram, mountain goat, and bear hunters that have their harvest physically inspected at a Department office will not be required to return a big game harvest questionnaire. Unsuccessful hunters for these species will still need to complete the hunter harvest questionnaire. Bighorn sheep ewe hunters are not required to have their harvest physically inspected at a Department office.

RESIDENT

MOUNTAIN GOAT HUNTS

ANY GOAT

ANY LEGAL WEAPON		
UNIT GROUP	SEASON DATES	2023 QUOTA
101	Sept 1 - Oct 31	1
102	Sept 1 - Oct 31	10
103	Sept 1 - Oct 31	1

NONRESIDENT

MOUNTAIN GOAT HUNTS

ANY GOAT

ANY LEGAL WEAPON		
UNIT GROUP	SEASON DATES	2023 QUOTA
102	Sept 1 - Oct 31	1

NEVADA ELK HUNTS

(NAC 502.361)



RESIDENT

ELK HUNTS

ANTLERED

ANY LEGAL WEAPON		
UNIT GROUP	SEASON DATES	2023 QUOTA
051	Sept 17 - Sept 30	1
061, 071 Early	Oct 5 - Oct 21	15
061, 071 Late	Oct 22 - Nov 5	25
062, 064, 066 - 068	Oct 22 - Nov 5	30
072, 073, 074 Early	Oct 22 - Nov 5	50
072, 073, 074 Late	Nov 6 - Nov 20	50
075 Early	Oct 22 - Nov 5	8
075 Late	Nov 6 - Nov 20	6
076, 077, 079, 081 Early	Nov 6 - Nov 20	60
076, 077, 079, 081 Late	Nov 21 - Dec 4	60
078, 105 - 107, 109 Early	Oct 22 - Nov 5	20
078, 105 - 107, 109 Late	Nov 6 - Nov 20	20
091*	Sept 16 - Oct 6	12
104, 108 ^B , 121 Early	Nov 6 - Nov 20	40
104, 108 ^B , 121 Late	Nov 21 - Dec 4	40
108 ^C , 131, 132 Early	Nov 6 - Nov 20	30
108^C, 131, 132 Late	Nov 21 - Dec 4	25
111 - 115 Early	Nov 6 - Nov 20	60
111 - 115 Late	Nov 21 - Dec 4	60
161 - 164, 171 - 173 Early	Nov 6 - Nov 20	30
161 - 164, 171 - 173 Late	Nov 21 - Dec 4	35
221 - 223 Early	Nov 6 - Nov 20	70
221 - 223 Late	Nov 21 - Dec 4	70
231 Early	Nov 6 - Nov 20	40
231 Late	Nov 21 - Dec 4	40
241, 242	Nov 6 - Nov 20	3
262	Sept 17 - Sept 30	3

* Interstate hunt with Utah. Nevada and Utah hunters may hunt within open units in both states. Nevada hunters hunting in Utah must abide by Utah regulations.

^B That portion of Unit 108 north of the Falcon to Gonder powerline.

^C That portion of Unit 108 south of the Falcon to Gonder powerline.

SHED ANTLER HUNTING

A shed hunter collection certificate is now required for collecting shed antlers from or on any public land located in Elko, Eureka, Lander, Lincoln, Nye, or White Pine Counties from May 1 to June 30. Receive this certification by taking our FREE online course that outlines responsible shed hunting in the state. The free course is only required to shed hunt in the eastern Nevada counties listed above, but all hunters are invited to take the quiz to gain more awareness while enjoying the outdoors. (Refer to R-082-19 and CGR 489)

At all times, skulls with horns or antlers attached are unlawful to collect or possess if found. (Refer to NAC 503.172 and NRS 501376/502.150)

ARCHERY		
UNIT GROUP	SEASON DATES	2023 QUOTA
061, 071	Aug 16 - Aug 31	13
062, 064, 066 - 068	Aug 16 - Aug 31	6
072, 073, 074	Aug 25 - Sept 16	14
075	Aug 25 - Sept 16	3
076, 077, 079, 081	Aug 25 - Sept 16	12
078, 105 - 107, 109	Sept 1 - Sept 20	10
091*	Aug 19 - Sept 9	4
104, 108 ^B , 121	Aug 25 - Sept 16	19
108 ^C , 131, 132	Aug 25 - Sept 16	7
111 - 115	Aug 25 - Sept 16	30
161 - 164, 171 - 173	Sept 17 - Sept 30	6
221 - 223	Aug 25 - Sept 16	35
231	Aug 25 - Sept 16	12
241, 242	Sept 17 - Sept 30	3
262	Aug 25 - Sept 16	1

* Interstate hunt with Utah. Nevada and Utah hunters may hunt within open units in both states. Nevada hunters hunting in Utah must abide by Utah regulations.

^B That portion of Unit 108 north of the Falcon to Gonder powerline.

^C That portion of Unit 108 south of the Falcon to Gonder powerline.

MUZZLELOADER		
UNIT GROUP	SEASON DATES	2023 QUOTA
051	Sept 1 - Sept 16	1
061, 071	Sept 1 - Sept 16	6
062, 064, 066-068	Sept 1 - Sept 16	3
072, 073, 074	Sept 17 - Sept 30	7
075	Sept 17 - Sept 30	1
076, 077, 079, 081	Oct 22 - Nov 5	11
078, 105 - 107, 109	Oct 5 - Oct 21	13
104, 108 ^B , 121	Oct 22 - Nov 5	25
108 ^C , 131, 132	Oct 22 - Nov 5	9
111 - 115	Oct 22 - Nov 5	27
161 - 164, 171 - 173	Oct 22 - Nov 5	4
221 - 223	Oct 22 - Nov 5	22
231	Oct 22 - Nov 5	6
241, 242	Oct 22 - Nov 5	2
262	Oct 22 - Nov 5	1

^B That portion of Unit 108 north of the Falcon to Gonder powerline.

^C That portion of Unit 108 south of the Falcon to Gonder powerline.

RESIDENT ELK HUNTS SPIKE

ANY LEGAL WEAPON		
UNIT GROUP	SEASON DATES	2023 QUOTA
061, 071 Early	Sept 17 - Oct 4	5
061, 071 Late	Nov 6 - Jan 1	5
062, 064, 066 - 068	Sept 17 - Oct 4	18
072, 073, 074 Early	Oct 1 - Oct 20	10
072, 073, 074 Late	Nov 21 - Jan 1	10
076, 077, 079, 081 Early	Oct 1 - Oct 20	10
076, 077, 079, 081 Late	Dec 5 - Jan 1	10
078, 107 Early	Sept 21 - Oct 4	8
105, 106, 109 Early	Sept 21 - Oct 4	1
078, 105 - 107, 109 Late	Nov 21 - Jan 1	8
104, 108 ^B , 121 Early	Sept 25 - Oct 4	6
104, 108 ^B , 121 Late	Dec 5 - Jan 1	4
111, 112 Early	Sept 25 - Oct 4	15
111, 112 Late	Dec 5 - Jan 1	15
113 Early	Sept 25 - Oct 4	6
113 Late	Dec 5 - Jan 1	6
114, 115 Early	Sept 25 - Oct 4	17
114, 115 Late	Dec 5 - Jan 1	17
161 - 164	Dec 5 - Jan 1	15
221 Early	Sept 25 - Oct 4	18
221 Late	Dec 5 - Jan 1	14
222, 223 Early	Sept 25 - Oct 4	20
222, 223 Late	Dec 5 - Jan 1	20
231 Early	Sept 25 - Oct 4	9
231 Late	Dec 5 - Jan 1	9

^B That portion of Unit 108 north of the Falcon to Gonder powerline.

RESIDENT ELK HUNTS ANTLERED — DEPREDAATION

Special Regulations: Eligibility restrictions concerning successive years' hunts as stated in NAC 502.361 do not apply to this hunt.

ANY LEGAL WEAPON DEPREDAATION		
UNIT GROUP	SEASON DATES	2023 QUOTA
101 - 103 Early*	Aug 1 - Sept 30	50
101 - 103 Late*	Oct 1 - Jan 1	50
115 ^A Antler Pt. Limit [†] - 1st	Aug 1 - Aug 15	5
115 ^A Antler Pt. Limit [†] - 2nd	Aug 16 - Aug 31	5
115 ^A Antler Pt. Limit [†] - 3rd	Sept 1 - Sept 30	5
115 ^A Antler Pt. Limit [†] - 4th	Oct 1 - Oct 31	5
115 ^A Antler Pt. Limit [†] - 5th	Nov 1 - Nov 30	5
144, 145 Early*	Sept 1 - Sept 30	5
144, 145 Mid*	Oct 1 - Oct 31	5
144, 145 Late*	Nov 1 - Jan 1	5
231 ^B Antler Pt. Limit [†] - 1st	Aug 1 - Aug 15	5
231 ^B Antler Pt. Limit [†] - 2nd	Aug 16 - Aug 31	5
231 ^B Antler Pt. Limit [†] - 3rd	Sept 1 - Sept 30	5
231 ^B Antler Pt. Limit [†] - 4th	Oct 1 - Oct 31	5
231 ^B Antler Pt. Limit [†] - 5th	Nov 1 - Nov 30	5
251*	Aug 1 - Jan 1	5

* Low elk numbers in the area. Depredation Hunts are intended to drastically reduce elk numbers. Poor hunter success expected.

^A Within 2 miles of designated Great Basin Ranch Properties.

^B Within 2 miles of designated Lake Valley Farms, Eight Mile Farms, and Flatnose Ranch Properties in Hunt Unit 231.

[†] Hunters may only take an antlered elk with no more than 5 points on either antler including the first point on the main beam. An antler point is defined in Nevada Administrative Code (NAC 502.006) as any antler projection which is at least 1-inch in length with the length exceeding the width of its base.

RESIDENT ELK HUNTS ANTLERLESS

ANY LEGAL WEAPON		
UNIT GROUP	SEASON DATES	2023 QUOTA
061, 071 Early	Sept 17 - Oct 4	130
061, 071 Late	Nov 6 - Jan 1	130
062 Early	Sept 17 - Oct 4	75
062, 066 ^A Late	Nov 6 - Jan 1	70
072, 073, 074 Early	Oct 1 - Oct 20	90
075 Early	Oct 1 - Oct 20	14
072 - 075 Late	Nov 21 - Jan 1	80
076, 077, 079, 081 Early	Oct 1 - Oct 20	85
076, 077, 079, 081 Late	Dec 5 - Jan 1	65
078, 107 Early	Sept 21 - Oct 4	70
105, 106, 109 Early	Sept 21 - Oct 4	8
078, 105 - 107, 109 Late	Nov 21 - Jan 1	45
091 Early*	Aug 1 - Aug 18	5
091 Late*	Oct 7 - Nov 1	5
104, 108 ^B , 121 Early	Sept 25 - Oct 4	40
104, 108 ^B , 121 Late	Dec 5 - Jan 1	16
108 ^C , 131 132	Sept 25 - Oct 4	20
111, 112 Early	Sept 25 - Oct 4	35
111, 112 Late	Dec 5 - Jan 1	40
113 Early	Sept 25 - Oct 4	15
113 Late	Dec 5 - Jan 1	10
113 N ^D	Jan 2 - Jan 31	6
114, 115 Early	Sept 25 - Oct 4	45
114, 115 Late	Dec 5 - Jan 1	65
161 - 164 Early	Oct 1 - Oct 20	20
161 - 164 Late	Dec 5 - Jan 1	30
221 Early	Sept 25 - Oct 4	35
221 Late	Dec 5 - Jan 1	25
222, 223 Early	Sept 25 - Oct 4	55
222, 223 Late	Dec 5 - Jan 1	50
231 Early	Sept 25 - Oct 4	40
231 Late	Dec 5 - Jan 1	50
241, 242	Oct 1 - Oct 20	10

* Interstate hunt with Utah. Nevada and Utah hunters may hunt within open units in both states. Nevada hunters hunting in Utah must abide by Utah regulations.

^A That portion of Unit 066 east and north of the South Fork of the Owyhee River.

^B That portion of Unit 108 north of the Falcon to Gonder powerline.

^C That portion of Unit 108 south of the Falcon to Gonder powerline.

^D That portion of Unit 113 north of White Pine County Road 35.

SPIKE ELK HUNTERS

The definition of a legal Spike Elk has been revised for the 2023-2024 seasons. See pages 38.

RESIDENT**ELK HUNTS****ANTLERLESS (CONTINUED)****ARCHERY**

UNIT GROUP	SEASON DATES	2023 QUOTA
061, 071	Aug 1 - Aug 15	35
062	Aug 1 - Aug 15	16
072, 073, 074	Aug 1 - Aug 24	16
075	Aug 1 - Aug 24	2
076, 077, 079, 081	Aug 1 - Aug 24	13
078, 105 - 107, 109	Aug 1 - Aug 15	20
104, 108 ^B , 121	Aug 1 - Aug 24	4
108 ^C , 131, 132	Aug 1 - Aug 24	2
111, 112	Aug 1 - Aug 24	8
113	Aug 1 - Aug 24	6
114, 115	Aug 1 - Aug 24	18
161 - 164	Aug 1 - Aug 24	4
221 - 223	Aug 1 - Aug 24	25
231	Aug 1 - Aug 24	4
241, 242	Aug 1 - Aug 24	2

^B That portion of Unit 108 north of the Falcon to Gonder powerline.

^C That portion of Unit 108 south of the Falcon to Gonder powerline.

MUZZLELOADER

UNIT GROUP	SEASON DATES	2023 QUOTA
072, 073, 074	Sept 17 - Sept 30	8
075	Sept 17 - Sept 30	2
076, 077, 079, 081	Sept 17 - Sept 30	14
078, 105 - 107, 109	Aug 16 - Aug 31	25
104, 108 ^B , 121	Sept 17 - Sept 24	3
108 ^C , 131, 132	Sept 17 - Sept 24	2
111, 112	Sept 17 - Sept 24	4
113	Sept 17 - Sept 24	3
114, 115	Sept 17 - Sept 24	10
161 - 164	Aug 25 - Sept 16	2
221 - 223	Sept 17 - Sept 24	13
231	Sept 17 - Sept 24	6
241, 242	Aug 25 - Sept 16	2

^B That portion of Unit 108 north of the Falcon to Gonder powerline.

^C That portion of Unit 108 south of the Falcon to Gonder powerline.

RESIDENT**ELK HUNTS****ANTLERLESS – DEPREDAATION****ANY LEGAL WEAPON DEPREDAATION**

UNIT GROUP	SEASON DATES	2023 QUOTA
081 ^A 1st*	Aug 1 - Aug 24	19
081 ^A 2nd*	Sept 17 - Sept 30	19
081 ^A 3rd*	Oct 1 - Oct 20	19
081 ^A 4th*	Dec 5 - Jan 1	18
101 - 103*	Aug 1 - Jan 1	150
114 ^B , 115 ^B - Ag Lands - 1st	Aug 1 - Aug 15	10
114 ^B , 115 ^B - Ag Lands - 2nd	Aug 16 - Aug 31	10
114 ^B , 115 ^B - Ag Lands - 3rd	Sept 1 - Sept 30	10
114 ^B , 115 ^B - Ag Lands - 4th	Oct 1 - Oct 31	10
114 ^B , 115 ^B - Ag Lands - 5th	Nov 1 - Nov 30	10
121 ^C 1st*	Aug 1 - Aug 31	15
121 ^C 2nd*	Sept 1 - Sept 30	10
121 ^C 3rd*	Oct 1 - Jan 1	5

RESIDENT**ELK HUNTS****ANTLERLESS – DEPREDAATION
(CONTINUED)****ANY LEGAL WEAPON DEPREDAATION (CONTINUED)**

UNIT GROUP	SEASON DATES	2023 QUOTA
144, 145 1st*	Aug 1 - Aug 31	5
144, 145 2nd*	Sept 1 - Sept 30	5
144, 145 3rd*	Oct 1 - Jan 1	5

* Low elk numbers in the area. Depredation Hunts are intended to drastically reduce elk numbers from this Unit Group. Poor hunter success expected.

^A That portion of Unit 081 within Elko County bounded on the west by the Fall Creek Road, on the north by the Idaho state line, on the east by the Utah state line, and on the south by the Signboard Pass-Thousand Springs Road and by State Route No. 233 from Montello to the Utah state line.

^B Within 2 miles of designated Granite Peak Ranch and Great Basin Ranch Properties in Hunt Unit 115 and within 2 miles of designated Baker Ranch Properties in Hunt Units 114 and 115. Hunt boundaries terminate at the Nevada state line where applicable.

^C Those portions of Elko County southeast of the Cherry Creek Road and southwest of U.S. Highway 93, and that portion of White Pine County west of U.S. Highway 93, north of White Pine County Road 27 (Bassett Lake Rd.), and east of White Pine County Road 27 to its junction with White Pine County Road 18 to its junction with White Pine County Road 23 (bench road from Bassett Lake Road to the town of Cherry Creek) to State Highway 489 0.2 miles east to its junction with White Pine County Road 25 to the Elko County Line.

NONRESIDENT**ELK HUNTS****ANTLERED****ANY LEGAL WEAPON**

UNIT GROUP	SEASON DATES	2023 QUOTA
061, 071 Early	Oct 5 - Oct 21	2
061, 071 Late	Oct 22 - Nov 5	3
062, 064, 066 - 068	Oct 22 - Nov 5	3
072, 073, 074 Early	Oct 22 - Nov 5	5
072, 073, 074 Late	Nov 6 - Nov 20	5
075 Early	Oct 22 - Nov 5	1
075 Late	Nov 6 - Nov 20	1
076, 077, 079, 081 Early	Nov 6 - Nov 20	7
076, 077, 079, 081 Late	Nov 21 - Dec 4	7
078, 105 - 107, 109 Early	Oct 22 - Nov 5	2
078, 105 - 107, 109 Late	Nov 6 - Nov 20	2
104, 108 ^B , 121 Early	Nov 6 - Nov 20	6
104, 108 ^B , 121 Late	Nov 21 - Dec 4	5
108 ^C , 131, 132 Early	Nov 6 - Nov 20	4
108 ^C , 131, 132 Late	Nov 21 - Dec 4	3
111 - 115 Early	Nov 6 - Nov 20	6
111 - 115 Late	Nov 21 - Dec 4	7
161 - 164, 171 - 173 Early	Nov 6 - Nov 20	3
161 - 164, 171 - 173 Late	Nov 21 - Dec 4	4
221 - 223 Early	Nov 6 - Nov 20	7
221 - 223 Late	Nov 21 - Dec 4	8
231 Early	Nov 6 - Nov 20	4
231 Late	Nov 21 - Dec 4	4

^B That portion of Unit 108 north of the Falcon to Gonder powerline.

^C That portion of Unit 108 south of the Falcon to Gonder powerline.

NONRESIDENT

ELK HUNTS

ANTLERED (CONTINUED)

ARCHERY		
UNIT GROUP	SEASON DATES	2023 QUOTA
061, 071	Aug 16 - Aug 31	2
062, 064, 066 - 068	Aug 16 - Aug 31	1
072, 073, 074	Aug 25 - Sept 16	2
076, 077, 079, 081	Aug 25 - Sept 16	1
078, 105 - 107, 109	Sept 1 - Sept 20	2
104, 108 ^B , 121	Aug 25 - Sept 16	2
108 ^C , 131, 132	Aug 25 - Sept 16	1
111 - 115	Aug 25 - Sept 16	3
161 - 164, 171 - 173	Sept 17 - Sept 30	1
221 - 223	Aug 25 - Sept 16	3
231	Aug 25 - Sept 16	1

^B That portion of Unit 108 north of the Falcon to Gonder powerline.

^C That portion of Unit 108 south of the Falcon to Gonder powerline.

MUZZLELOADER		
UNIT GROUP	SEASON DATES	2023 QUOTA
061, 071	Sept 1 - Sept 16	1
062, 064, 066-068	Sept 1 - Sept 16	1
072, 073, 074	Sept 17 - Sept 30	1
076, 077, 079, 081	Oct 22 - Nov 5	1
078, 105 - 107, 109	Oct 5 - Oct 21	2
104, 108 ^B , 121	Oct 22 - Nov 5	3
111 - 115	Oct 22 - Nov 5	3
161 - 164, 171 - 173	Oct 22 - Nov 5	1
221 - 223	Oct 22 - Nov 5	3
231	Oct 22 - Nov 5	1

^B That portion of Unit 108 north of the Falcon to Gonder powerline.

NONRESIDENT

ELK HUNTS

ANTLERLESS

ANY LEGAL WEAPON		
UNIT GROUP	SEASON DATES	2023 QUOTA
061, 071 Early	Sept 17 - Oct 4	15
061, 071 Late	Nov 6 - Jan 1	15
062	Sept 17 - Oct 4	8
062, 066 ^A Late	Nov 6 - Jan 1	8
072, 073, 074 Early	Oct 1 - Oct 20	10
072 - 075 Late	Nov 21 - Jan 1	9
076, 077, 079, 081 Early	Oct 1 - Oct 20	9
076, 077, 079, 081 Late	Dec 5 - Jan 1	7
078, 107 Early	Sept 21 - Oct 4	8
105, 106, 109 Early	Sept 21 - Oct 4	1
078, 105 - 107, 109 Late	Nov 21 - Jan 1	5
104, 108 ^B , 121 Early	Sept 25 - Oct 4	4
104, 108 ^B , 121 Late	Dec 5 - Jan 1	2
108 ^C , 131, 132	Sept 25 - Oct 4	2
111, 112 Early	Sept 25 - Oct 4	3
111, 112 Late	Dec 5 - Jan 1	4
113 Early	Sept 25 - Oct 4	2
113 Late	Dec 5 - Jan 1	1
113 N ^D	Jan 2 - Jan 31	1
114, 115 Early	Sept 25 - Oct 4	5
114, 115 Late	Dec 5 - Jan 1	7
161 - 164 Early	Oct 1 - Oct 20	2
161 - 164 Late	Dec 5 - Jan 1	3
221 Early	Sept 25 - Oct 4	4
221 Late	Dec 5 - Jan 1	3
222, 223 Early	Sept 25 - Oct 4	6
222, 223 Late	Dec 5 - Jan 1	6
231 Early	Sept 25 - Oct 4	4
231 Late	Dec 5 - Jan 1	5

^A That portion of Unit 066 east and north of the South Fork of the Owyhee River.

^B That portion of Unit 108 north of the Falcon to Gonder powerline.

^C That portion of Unit 108 south of the Falcon to Gonder powerline.

^D That portion of Unit 113 north of White Pine County Road 35.

ARCHERY		
UNIT GROUP	SEASON DATES	2023 QUOTA
061, 071	Aug 1 - Aug 15	5
062	Aug 1 - Aug 15	2
072, 073, 074	Aug 1 - Aug 24	2
076, 077, 079, 081	Aug 1 - Aug 24	1
078, 105 - 107, 109	Aug 1 - Aug 15	2
104, 108 ^B , 121	Aug 1 - Aug 24	1
108 ^C , 131, 132	Aug 1 - Aug 24	1
111, 112	Aug 1 - Aug 24	1
113	Aug 1 - Aug 24	1
114, 115	Aug 1 - Aug 24	2
161 - 164	Aug 1 - Aug 24	1
221 - 223	Aug 1 - Aug 24	2
231	Aug 1 - Aug 24	1

^B That portion of Unit 108 north of the Falcon to Gonder powerline.

^C That portion of Unit 108 south of the Falcon to Gonder powerline.


MUZZLELOADER		
UNIT GROUP	SEASON DATES	2023 QUOTA
072, 073, 074	Sept 17 - Sept 30	1
076, 077, 079, 081	Sept 17 - Sept 30	1
078, 105 - 107, 109	Aug 16 - Aug 31	2
104, 108 ^B , 121	Sept 17 - Sept 24	1
108 ^C , 131, 132	Sept 17 - Sept 24	1
111, 112	Sept 17 - Sept 24	1
113	Sept 17 - Sept 24	1
114, 115	Sept 17 - Sept 24	1
161 - 164	Aug 25 - Sept 16	1
221 - 223	Sept 17 - Sept 24	1
231	Sept 17 - Sept 24	1

^B That portion of Unit 108 north of the Falcon to Gonder powerline.

^C That portion of Unit 108 south of the Falcon to Gonder powerline.

NEVADA MULE DEER HUNTS

(NAC 502.333) — JUNIORS
(NAC 503.170)



RESIDENT

JUNIOR MULE DEER HUNTS - NAC 502.063, NAC 502.333

ANTLERED OR ANTLERLESS

ARCHERY, MUZZLELOADER, OR ANY LEGAL WEAPON			
UNIT GROUP	WEAPON	SEASON DATES	2023 QUOTA
061, 062, 064, 066 - 068	Archery Muzzleloader Any Legal Weapon	Aug 10 - Sept 9 Sept 10 - Oct 4 Oct 5 - Nov 2	340
071 - 079, 091	Archery Muzzleloader Any Legal Weapon	Aug 10 - Sept 9 Sept 10 - Oct 4 Oct 5 - Nov 2	260
101 - 109	Archery Muzzleloader Any Legal Weapon	Aug 10 - Sept 9 Sept 10 - Sept 30 Oct 1 - Nov 2"	400

RESIDENT

JUNIOR MULE DEER HUNTS

ANTLERED

ARCHERY, MUZZLELOADER, OR ANY LEGAL WEAPON				ARCHERY, MUZZLELOADER, OR ANY LEGAL WEAPON (CONTINUED)			
UNIT GROUP	WEAPON	SEASON DATES	2023 QUOTA	UNIT GROUP	WEAPON	SEASON DATES	2023 QUOTA
011 - 013	Archery Muzzleloader Any Legal Weapon	Aug 10 - Sept 9 Sept 10 - Oct 4 Oct 5 - Nov 5	15	043, 044, 046	Archery Muzzleloader Any Legal Weapon	Aug 10 - Sept 9 Sept 10 - Oct 4 Oct 5 - Nov 5	25
014	Archery Muzzleloader Any Legal Weapon	Aug 10 - Sept 9 Sept 10 - Oct 4 Oct 5 - Nov 5	3	045	Archery Muzzleloader Any Legal Weapon	Aug 10 - Sept 9 Sept 10 - Oct 4 Oct 5 - Nov 5	10
015	Archery Muzzleloader Any Legal Weapon	Aug 10 - Sept 9 Sept 10 - Oct 4 Dec 11 - Jan 1	3	051	Archery Muzzleloader Any Legal Weapon	Aug 10 - Sept 9 Sept 10 - Oct 4 Oct 5 - Nov 5	50
021	Archery Muzzleloader Any Legal Weapon	Dec 1 - Dec 10 Dec 11 - Dec 20 Dec 21 - Jan 1	7	065	Archery Muzzleloader Any Legal Weapon	Aug 10 - Sept 9 Sept 10 - Oct 4 Oct 5 - Nov 5	10
022	Archery Muzzleloader Any Legal Weapon	Aug 10 - Sept 9 Sept 10 - Oct 4 Oct 5 - Nov 5	15	081	Archery Muzzleloader Any Legal Weapon	Nov 10 - Nov 20 Nov 21 - Dec 10 Dec 11 - Jan 1	15
031	Archery Muzzleloader Any Legal Weapon	Aug 10 - Sept 9 Sept 10 - Oct 4 Oct 5 - Nov 5	30	111 - 113	Archery Muzzleloader Any Legal Weapon	Aug 10 - Sept 9 Sept 10 - Oct 4 Oct 5 - Nov 2	55
032	Archery Muzzleloader Any Legal Weapon	Aug 10 - Sept 9 Sept 10 - Oct 4 Oct 5 - Nov 5	15	114, 115	Archery Muzzleloader Any Legal Weapon	Aug 10 - Sept 9 Sept 10 - Oct 4 Oct 5 - Nov 2	35
033	Archery Muzzleloader Any Legal Weapon	Aug 10 - Sept 9 Sept 10 - Oct 4 Oct 5 - Nov 5	5	121	Archery Muzzleloader Any Legal Weapon	Aug 10 - Sept 9 Sept 10 - Oct 4 Oct 5 - Nov 2	15
034	Archery Muzzleloader Any Legal Weapon	Aug 10 - Sept 9 Sept 10 - Oct 4 Oct 5 - Nov 5	4	131 - 134	Archery Muzzleloader Any Legal Weapon	Aug 10 - Sept 9 Sept 10 - Oct 4 Oct 5 - Oct 31	8
035	Archery Muzzleloader Any Legal Weapon	Aug 10 - Sept 9 Sept 10 - Oct 4 Oct 5 - Nov 5	15	141 - 145	Archery Muzzleloader Any Legal Weapon	Aug 10 - Sept 9 Sept 10 - Oct 4 Oct 5 - Nov 2	70
041, 042	Archery Muzzleloader Any Legal Weapon	Aug 10 - Sept 9 Sept 10 - Oct 4 Oct 5 - Nov 5	10	151 - 156	Archery Muzzleloader Any Legal Weapon	Aug 10 - Sept 9 Sept 10 - Oct 4 Oct 5 - Nov 2	90

RESIDENT

JUNIOR MULE DEER HUNTS

ANTLERED (CONTINUED)

ARCHERY, MUZZLELOADER, OR ANY LEGAL WEAPON (CONTINUED)

UNIT GROUP	WEAPON	SEASON DATES	2023 QUOTA
161 - 164	Archery Muzzleloader Any Legal Weapon	Aug 10 - Sept 9 Sept 10 - Oct 4 Oct 5 - Nov 2	30
171 - 173	Archery Muzzleloader Any Legal Weapon	Aug 10 - Sept 9 Sept 10 - Oct 4 Oct 5 - Nov 2	120
181 - 184	Archery Muzzleloader Any Legal Weapon	Aug 10 - Sept 9 Sept 10 - Oct 4 Oct 5 - Nov 2	40
192	Archery Muzzleloader Any Legal Weapon	Aug 10 - Sept 9 Sept 10 - Oct 4 Nov 5 - Nov 30	25
194, 196	Archery Muzzleloader Any Legal Weapon	Aug 10 - Sept 9 Sept 10 - Oct 4 Nov 5 - Nov 30	20
195	Archery Muzzleloader Any Legal Weapon	Aug 10 - Sept 9 Sept 10 - Oct 4 Oct 5 - Nov 2	10
201, 204	Any Legal Weapon Muzzleloader Archery	Nov 5 - Nov 30 Dec 1 - Dec 15 Dec 16 - Jan 1	6
202, 205 - 208	Any Legal Weapon Muzzleloader Archery	Nov 5 - Nov 30 Dec 1 - Dec 15 Dec 16 - Jan 1	20
203 ^A	Archery Any Legal Weapon	Aug 10 - Sept 9 Nov 5 - Nov 30	15
211 - 213	Archery Muzzleloader Any Legal Weapon	Aug 10 - Sept 9 Sept 10 - Oct 10 Nov 5 - Nov 30	10
221 - 223	Archery Muzzleloader Any Legal Weapon	Aug 10 - Sept 9 Sept 10 - Oct 4 Oct 5 - Oct 31	35
231	Archery Muzzleloader Any Legal Weapon	Aug 10 - Sept 9 Sept 10 - Oct 4 Oct 5 - Oct 31	40

ARCHERY, MUZZLELOADER, OR ANY LEGAL WEAPON (CONTINUED)

UNIT GROUP	WEAPON	SEASON DATES	2023 QUOTA
241 - 245	Archery Muzzleloader Any Legal Weapon	Aug 10 - Sept 9 Sept 10 - Oct 4 Oct 5 - Oct 31	15
251 - 254	Archery Muzzleloader Any Legal Weapon	Aug 10 - Sept 9 Sept 10 - Oct 4 Oct 5 - Nov 2	5
261 - 268	Archery Muzzleloader Any Legal Weapon	Aug 10 - Sept 9 Sept 10 - Oct 4 Nov 5 - Nov 30	20
271, 272	Archery Muzzleloader Any Legal Weapon	Aug 10 - Sept 9 Sept 10 - Oct 4 Nov 5 - Nov 30	8
291	Archery Muzzleloader Any Legal Weapon	Aug 10 - Sept 9 Sept 10 - Oct 4 Nov 5 - Nov 30	25

^A Special Restrictions apply, see NAC 503.170ATTENTION
JUNIOR HUNTERS!

Antlered Only: Most of the Junior mule deer hunts are now antlered only except for the following unit groups 061, 062, 064, 066-068; 071 - 079, 091; and 101- 109, which will remain antlered or antlerless.

Juniors and Bonus Points: An 11-year-old junior hunter who will turn 12 before the beginning of the last junior hunt season is eligible to purchase a bonus point.

RESIDENT AND NONRESIDENT

MULE DEER HUNTS

ANTLERED

ANY LEGAL WEAPON

UNIT GROUP	SEASON DATES	RESIDENT DEER 2023 QUOTAS	NONRESIDENT DEER 2023 QUOTAS
011 - 013	Oct 5 - Nov 5	35	2
014	Oct 5 - Nov 5	8	1
015	Dec 11 - Jan 1	10	1
021	Dec 21 - Jan 1	20	1
022	Oct 5 - Nov 5	35	2
031	Oct 5 - Nov 5	85	5
032	Oct 5 - Nov 5	40	2
033	Oct 5 - Nov 5	15	1
034	Oct 5 - Nov 5	20	1
035	Oct 5 - Nov 5	30	2
041, 042	Oct 5 - Nov 5	8	2
043, 044, 046	Oct 5 - Nov 5	65	4
045	Oct 5 - Nov 5	20	2
051	Oct 5 - Nov 5	140	9
061, 062, 064, 066 - 068 Early	Oct 5 - Oct 20	800	40

RESIDENT AND NONRESIDENT

MULE DEER HUNTS

ANTLERED (CONTINUED)

ANY LEGAL WEAPON (CONTINUED)

UNIT GROUP	SEASON DATES	RESIDENT DEER 2023 QUOTAS	NONRESIDENT DEER 2023 QUOTAS
061, 062, 064, 066 - 068 Late	Oct 21 - Nov 5	90	3
065	Oct 5 - Nov 5	20	2
071 - 079, 091 Early	Oct 5 - Oct 20	550	25
071 - 079, 091 Late	Oct 21 - Nov 5	140	6
081	Dec 11 - Jan 1	30	1
101 - 109 Early	Oct 1 - Oct 16	450	25
101 - 109 Mid	Oct 17 - Oct 30	450	7
101 - 109 Late	Oct 31 - Nov 8	100	4
111 - 113 Early	Oct 5 - Oct 20	170	10
111 - 113 Late	Oct 21 - Nov 5	10	1
114, 115 Early	Oct 5 - Oct 20	65	6
114, 115 Late	Oct 21 - Nov 5	5	2
115	Dec 1 - Dec 15	5	2
121 Early	Oct 5 - Oct 20	40	3
121 Late	Oct 21 - Nov 5	5	2
131 - 134 Early	Oct 5 - Oct 20	25	2
131 - 134 Late	Oct 21 - Nov 5	3	1
141 - 145 Early	Oct 5 - Oct 20	200	9
141 - 145 Late	Oct 21 - Nov 5	20	1
151 - 156 Early	Oct 5 - Oct 20	247	24
151 - 156 Late	Oct 21 - Nov 5	25	2
161 - 164 Early	Oct 5 - Oct 20	90	5
161 - 164 Late	Oct 21 - Nov 5	15	2
171 - 173 Early	Oct 5 - Oct 16	270	20
171 - 173 Mid	Oct 17 - Oct 30	190	15
171 - 173 Late	Oct 31 - Nov 8	30	2
181 - 184	Oct 5 - Nov 5	130	8
192	Nov 5 - Nov 30	55	4
194, 196	Nov 5 - Nov 30	35	2
195	Oct 5 - Nov 2	15	2
201, 204	Nov 5 - Nov 30	20	1
202, 205 - 208	Nov 5 - Nov 30	45	4
203 ^A	Nov 5 - Nov 30	25	2
211 - 213	Nov 5 - Nov 30	15	2
221 - 223 Early	Oct 5 - Oct 16	80	3
221 - 223 Mid	Oct 17 - Oct 30	45	2
221 - 223 Late	Oct 31 - Nov 8	6	2
231	Oct 5 - Oct 31	45	4
241 - 245	Oct 5 - Oct 31	45	2
251 - 254	Oct 5 - Nov 2	10	1
261 - 268	Nov 5 - Nov 30	40	3
271, 272	Nov 5 - Nov 30	15	2
291	Nov 5 - Nov 30	55	4

^A Special restrictions apply see NAC 503.170.

RESIDENT AND NONRESIDENT

MULE DEER HUNTS

ANTLERED (CONTINUED)

ARCHERY

UNIT GROUP	SEASON DATES	RESIDENT DEER 2023 QUOTAS	NONRESIDENT DEER 2023 QUOTAS
011 - 013	Aug 10 - Sept 9	15	1
014	Aug 10 - Sept 9	2	1
015	Aug 10 - Sept 9	3	1
021	Dec 1 - Dec 10	15	1
022	Aug 10 - Sept 9	6	1
031	Aug 10 - Sept 9	9	1
032	Aug 10 - Sept 9	20	2
033	Aug 10 - Sept 9	7	1
034	Aug 10 - Sept 9	8	1
035	Aug 10 - Sept 9	20	2
041, 042	Aug 10 - Sept 9	15	2
043, 044, 046	Aug 10 - Sept 9	50	5
045	Aug 10 - Sept 9	15	1
051	Aug 10 - Sept 9	30	3
061, 062, 064, 066 - 068	Aug 10 - Sept 9	210	20
065	Aug 10 - Sept 9	5	1
071 - 079, 091 Early	Aug 10 - Sept 9	190	20
071 - 079, 091 Late	Nov 10 - Nov 20	20	2
081 Early	Aug 10 - Sept 9	3	1
081 Late	Nov 10 - Nov 20	3	1
101 - 109 Early	Aug 10 - Sept 9	460	45
101 - 109 Late	Nov 10 - Nov 20	20	2
111 - 113	Aug 10 - Sept 9	25	3
114, 115	Aug 10 - Sept 9	70	7
121 Early	Aug 10 - Sept 9	9	1
121 Late	Nov 10 - Nov 20	5	1
131 - 134	Aug 10 - Sept 9	4	1
141 - 145	Aug 10 - Sept 9	140	15
151 - 156	Aug 10 - Sept 9	110	10
161 - 164	Aug 10 - Sept 9	25	3
171 - 173	Aug 10 - Sept 9	260	25
181 - 184	Aug 10 - Sept 9	35	4
192 Early	Aug 10 - Sept 9	15	1
192 Late	Dec 1 - Jan 1	20	2
194, 196 Early	Aug 10 - Sept 9	4	1
194, 196 Late	Dec 1 - Jan 1	15	1
195	Aug 10 - Sept 9	5	1
201, 202, 204 - 208 Early	Aug 10 - Sept 9	10	1
201, 204 Late	Dec 16 - Jan 1	10	1
202, 205 - 208 Late	Dec 16 - Jan 1	10	1
203 Early	Aug 10 - Sept 9	15	2
203 Late	Dec 16 - Jan 1	15	2
211 - 213	Aug 10 - Sept 9	3	1
221 - 223	Aug 10 - Sept 9	15	1
231	Aug 10 - Sept 9	15	1
241 - 245	Aug 10 - Sept 9	5	1
251 - 254	Aug 10 - Sept 9	5	1
261 - 268	Aug 10 - Sept 9	8	2
271, 272	Aug 10 - Sept 9	8	1
291	Aug 10 - Sept 9	15	2

RESIDENT AND NONRESIDENT

MULE DEER HUNTS

ANTLERED (CONTINUED)

MUZZLELOADER

UNIT GROUP	SEASON DATES	RESIDENT DEER 2023 QUOTAS	NONRESIDENT DEER 2023 QUOTAS
011 - 013	Sept 10 - Oct 4	4	1
014	Sept 10 - Oct 4	2	1
015	Sept 10 - Oct 4	5	1
021	Dec 11 - Dec 20	5	1
022	Sept 10 - Oct 4	5	1
031	Sept 10 - Oct 4	4	1
032	Sept 10 - Oct 4	4	1
033	Sept 10 - Oct 4	5	1
034	Sept 10 - Oct 4	2	1
035	Sept 10 - Oct 4	2	1
041, 042	Sept 10 - Oct 4	5	2
043, 044, 046	Sept 10 - Oct 4	20	1
045	Sept 10 - Oct 4	10	2
051	Sept 10 - Oct 4	15	1
061, 062, 064, 066 - 068	Sept 10 - Oct 4	60	5
065	Sept 10 - Oct 4	5	2
071 - 079, 091	Sept 10 - Oct 4	50	4
081	Nov 21 - Dec 10	8	2
101 - 109	Sept 10 - Sept 30	98	6
111 - 113	Sept 10 - Oct 4	16	1
114, 115	Nov 10 - Nov 30	25	2
121	Sept 10 - Oct 4	7	1
131 - 134	Sept 10 - Oct 4	3	1
141 - 145	Sept 10 - Oct 4	15	1
151 - 156	Sept 10 - Oct 4	15	1
161 - 164	Sept 10 - Oct 4	7	1
171 - 173	Sept 10 - Oct 4	60	7
181 - 184	Nov 10 - Nov 30	9	1
192	Sept 10 - Oct 4	15	2
194, 196	Sept 10 - Oct 4	5	1
195	Sept 10 - Oct 4	5	1
201, 204	Dec 1 - Dec 15	1	1
202, 205 - 208	Dec 1 - Dec 15	7	2
211 - 213	Sept 10 - Oct 10	3	1
221 - 223	Sept 10 - Oct 4	4	1
231	Sept 10 - Oct 4	5	1
241 - 245	Sept 10 - Oct 4	3	1
251 - 254	Sept 10 - Oct 4	2	1
261 - 268	Sept 10 - Oct 4	8	2
271, 272	Sept 10 - Oct 4	8	1
291	Sept 10 - Oct 4	3	1

COLLEGE STUDENTS

College students from other states that are living and studying in Nevada may obtain a resident license and apply for resident tags. Call your regional NDOW office for more information.

RESIDENT
MULE DEER HUNTS
ANTLERLESS

ANY LEGAL WEAPON		
UNIT GROUP	SEASON DATES	2023 QUOTAS
061, 062, 064, 066 - 068 Early	Oct 10 - Oct 31	70
062, 067, 068 Late	Nov 6 - Nov 20	70
071 - 079, 091	Oct 10 - Oct 31	50
101, 102, 109	Oct 5 - Oct 20	15

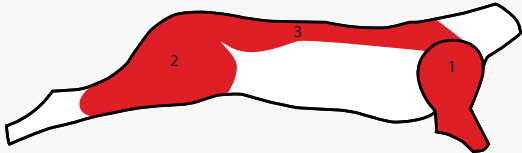


MINIMUM LEGAL REQUIREMENTS FOR
TAKING EDIBLE MEAT FROM THE FIELD

Hunters are encouraged to use as much of their harvest as possible. Although most meat from big game is edible, below are the minimum lawful requirements.

In the case of a big game mammal, the meat of the front quarters as far as the distal joint of the radius-ulna (knee), hind quarters as far as the distal joint of the tibia-fibula (hock), and the meat along the backbone between the front and hind quarters. (Refer to NAC 503.0047)

1. Front Quarter (Shoulder)
2. Hind Quarter (Thigh)
3. Backbone (Backstrap / Tenderloin)



HOW DOES THE DRAW SYSTEM WORK?

All applications, regardless of species or gender, are assigned a random number. Applications with bonus points are assigned additional random numbers by squaring the bonus point total and adding one for the current year (however only the lowest number within the bonus point application is used). Applications are drawn in sequential order starting with the lowest random number then evaluated within the following group order:

Group #1

Silver State, Partnership in Wildlife (PIW), and Junior Mule Deer

Group #2

Rocky Mountain Bighorn Sheep Ram, California Bighorn Sheep Ram, Nelson (Desert) Bighorn Sheep Ram, Elk Antlered, Elk Depredation Antlered, Antelope Horns Longer than Ears, Mule Deer Antlered, Mountain Goat, and Bear.

Group #3

California Bighorn Sheep Ewe, Nelson (Desert) Bighorn Sheep Ewe, Elk Antlerless, Elk Depredation Antlerless, Antelope Horns Shorter than Ears, and Mule Deer Antlerless.

Group #4

Spike Elk, Management Ram

This allows applicants to put in for all species and gender classifications they wish to hunt, without worry of drawing a less preferred tag over a more preferred, due to changes in eligibility requirements (i.e. because you are now only allowed to draw a single tag for each species or subspecies category). For instance, in this draw order, if you draw an Antlered Elk tag early in the draw process, your application for Antlerless Elk will not be considered. However, you can apply for both Antlered and Antlerless Elk in the same draw and not worry about your Antlerless tag being drawn first before Antlered Elk.

NEVADA BLACK BEAR HUNTS

(NAC 502.373)

ATTENTION

Successful bear hunters that have their harvest physically inspected at a Department office will not be required to return a big game harvest questionnaire. Unsuccessful bear hunters will still need to complete the big game harvest questionnaire.

RESIDENT AND NONRESIDENT (CR 23-05)

BLACK BEAR HUNTS

EITHER SEX

UNIT GROUP	SEASON DATES	RESIDENT BLACK BEAR 2023 QUOTA	NONRESIDENT BLACK BEAR 2023 QUOTA	TOTAL HARVEST LIMIT 2023	TOTAL FEMALE HARVEST LIMIT 2023
192*, 194*, 195, 196 except those portions of 192 and 194 described in Special Regulations of CR 22-09	Sept 15 - Dec 1 (or until harvest limits are met)	30	7	10	5
201, 202, 204, and 206				12	4
203 and 291				15	5

Special Regulations:

- The limit is one animal per tag.
- Hunting hours are one-half hour before sunrise to one-half hour after sunset.
- Tag holders, or their licensed guide if applicable, must call the Black Bear Harvest Information Hotline prior to hunting to determine if the hunt has been closed due to the harvest objective being reached. The number is 1-800-800-1667 and is accessible 24 hours a day.
- Attendance at one of the annual black bear indoctrination courses is mandatory for tag holders AND their representative guides and sub-guides. A person represented by a guide or sub-guide at the indoctrination must take the indoctrination course; their guide and sub-guides must also take the indoctrination course. Tags will only be issued upon completion of one indoctrination course. Black bear indoctrination courses are scheduled for Saturday August 5 and Saturday, August 19, 2023, from 1 pm to 4 pm. Both courses will be held from 1 pm to 4pm at the Nevada Department of Wildlife's conference room, 1100 Valley Road, Reno, Nevada and streamed on Zoom. Courses will be recorded on Zoom and available for First-Come-First-Serve tagholders. The Department will provide all tag holders with directions for registration prior to August 5, 2023.
- The Department phone number to call and report a harvested black bear is 775-688-BEAR. Please leave a message.
- It is unlawful to harvest a sow with a cub.

Note: The sale of a bear gallbladders is unlawful (Refer to NAC 503.174).

* Those areas within Units 192 and 194 that are within the U.S. Forest Service Lake Tahoe Basin Management Unit (LTBMU) and those areas bounded on the west by the LTBMU boundary from the southern boundary of Township 16 North, Range 18 East, Section 13 to the Mount Rose Wilderness Area boundary (approximately located at the Relay Ridge Radio Tower), by the Mount Rose Wilderness Area boundary from the LTBMU boundary to the western boundary of Range 19 East, and by the western boundary of Range 19 East from the Mount Rose Wilderness Area boundary to USFS Road No. 41049 (Logan Meadow Lane/Thomas Creek), bounded on the north by USFS Road No. 41049 from the western boundary of Range 19 East to Timberline Drive, by Timberline Drive from its junction with USFS Road No. 41049 to State Highway 431 (Mount Rose Highway), and by State Highway 431 from its junction with Timberline Drive to its junction with U.S. Highway 395, bounded on the east by U.S. Highway 395 from its junction with State Highway 431 to the southern boundary of Township 16 North, Range 19 East, Section 14 (approximately located at the northbound Bellevue Interchange off-ramp), and bounded on the south by the southern edge of Township 16 North, Range 19 East, Sections 14 - 18, following the southern boundary of the University of Nevada, Reno Little Valley Study Area, and Township 16 North, Range 18 East, Section 13 to the LTBMU boundary.

NEVADA MOUNTAIN LION HUNTS

(NAC 502.370)

RESIDENT AND NONRESIDENT (CR 23-06)

MOUNTAIN LION HUNTS

EITHER SEX

ANY LEGAL WEAPON

UNIT GROUP	HARVEST LIMIT
Statewide except units 033, 269, 280, 281, 282, 283, 284, 286.	247

- Hunting hours are any time day or night.
- A hunter, or their licensed guide or subguide if applicable, must call the mountain lion hotline at 1-800-800-1667 prior to hunting to determine if a unit group is open or closed.

* Unit 091 is an Interstate hunt with Utah. Nevada and Utah hunters may hunt within open units in both states (Nevada Unit 091, Utah Unit 1C). Nevada hunters hunting in Utah must abide by Utah regulations and season dates on the Utah portion of the hunt area.



TODAY'S REGISTRATION DOLLARS

Create Tomorrow's

OFF-ROAD ADVENTURES

The Nevada Off-Highway Vehicles Program

For more information, visit:

OHV.NV.GOV



PROJECT SPOTLIGHT

VEGAS VALLEY FOUR WHEELERS TRAILER & LOGANDALE TRAILS SYSTEM STEWARDSHIP



RECIPIENT: Vegas Valley Four Wheelers

GRANT PURPOSE: Funded by the Nevada Off-Highway Vehicles Program, the Vegas Valley Four Wheelers received a grant to work cooperatively with the BLM Las Vegas Field office to host stewardship, annual projects, and maintenance of the Logandale Trails System. The Vegas Valley Four Wheelers will also assist BLM with sign maintenance, and travel management inventory as planning efforts are underway.

YEAR FUNDED: 2022

GRANT AMOUNT: \$39,614

This project is funded by a grant from The Nevada Off-Highway Vehicles Program

HARVEST

Mountain lion harvest limits are established annually. When the harvest limit has been met for a given region, the season is closed. Prior to hunting, tagholders must call the Mountain Lion Harvest Information Hotline at any time to determine if the season has been closed due to the harvest objective being reached. The hotline number is 1-800-800-1667, and is accessible 24 hours a day. Mountain lion tags are available for residents and nonresidents to purchase over the counter (two per year) at NDOW offices, license agents and online at ndowlicensing.com. Harvested mountain lions must be inspected and sealed by an NDOW representative.

LIMIT

1 animal per tag, 2 tag maximum per person. (Refer to NAC 502.370)

SEX

Either sex, **Spotted kittens and females with spotted kittens prohibited.** See NAC 502.370

HOURS

Any time of the day or night — Please check with your local law enforcement office for county ordinances regarding night time shoot-

ing. Hunters are responsible for checking local regulations.

SPECIAL REGULATIONS

A hunter, or their licensed guide if applicable, must call the mountain lion hotline at 1-800-800-1667 prior to hunting to determine if a unit group is open or closed.

Interstate hunt with Utah. Nevada and Utah hunters may hunt within open units in both states. (Nevada Unit 091, Utah Unit 1c.) Nevada hunters hunting in Utah must abide by Utah regulations and season dates on the Utah portion of the hunt area.

HUNTING WITH A DOG

It is unlawful to hunt, chase or pursue:

1. Any fur-bearing mammal with a dog except during the open season and under the authority of a valid hunting or trapping license. (Refer to CGR 496, R-009-21).
2. Any fur-bearing mammal with a dog except during the open season and under the authority of a trapping license.

(Refer to NAC 503.147)

HUNTING MOUNTAIN LION WITH A HANDGUN OR SHOTGUN

A person may hunt big game mammals with a handgun if the handgun uses a centerfire cartridge of caliber .22 or larger and has a barrel length of 4 inches or more (see note below).

A person may hunt deer and mountain lion with a shotgun no larger than 10 gauge and no smaller than 20 gauge. Only rifled slugs or shotgun rounds with sabots that contain a single expanding projectile may be used when hunting deer. A shotgun that is used to hunt deer or mountain lion pursuant to this subsection may be equipped with a smoothbore barrel or a barrel that is partially or fully rifled.

(Refer to NAC 503.142)

Note: Legal Weapons — Only legal weapons authorized for big game (page 46). **Rimfire .22 or other rimfire cartridges are not legal weapons for hunting mountain lions.**

Shining "K" Meats, LLC.
Custom Meat Processing

EXPERT DEER & WILD GAME PROCESSING!

\$25 DISCOUNT!
on processing of any wild game if you bring this ad in

& CUSTOM BEEF/PORK/LAMB PROCESSING

Contact us:
shiningkmeats@yahoo.com
Shining "K" Meats

775-225-7425
775-315-2345
Fernley, NV

"K"

BIGHORN



BIGHORN ROOFING LTD
775-379-8565
Email: Bighornroofingnv@yahoo.com
www.bighornroofingnv.com



CONCEALMENT IS OUR EDGE

©2019 Jordan Outdoor Enterprises, Ltd. 1820-23D

#HUNTWITHANEDGE



EFFECTIVELY DOMINATE GEOGRAPHICAL ELEMENTS

EDGE.REALTREE.COM | @REALTREEOUTDOORS



GUIDING FOR MOUNTAIN LION

A master guide who is hired to guide a hunt for a mountain lion shall ensure that the client physically accompanies him or his subguide in the pursuit and killing of the mountain lion. (Refer to NAC 504.701)

USE OF FLASHLIGHT IN MOUNTAIN LION HUNT

A person who is hunting, chasing, or pursuing a mountain lion, pursuant to a mountain lion tag, and who is not in or on a motorized vehicle, may use a flashlight which is hand-held and powered by a dry cell. (Refer to NAC 503.189)

MOUNTAIN LION TAGS: ELIGIBILITY; EXPIRATION; DUTIES UPON HARVESTING; RESTRICTIONS; REPORT OF ACCIDENTAL TRAPPING OR KILLING.

A tag is required to hunt mountain lions, which can be purchased from the Department or license agent. A resident or nonresident can obtain up to two (2) tags a year. The tag can be used in any open management unit or group of units during an open season and expires upon termination of the season.

Mountain lion season begins March 1 and ends either on the last day of the next February or when the number of harvested mountain lions reaches the quota limit, whichever happens first.

A person who harvests a mountain lion shall, within five days after harvesting it, personally present the unfrozen skull with the jaws propped open and the unfrozen pelt in its entirety to a representative of the Department for inspection, along with any records regarding the mountain lion. These records must include sex of the mountain lion, removal of the premolar tooth, and a tissue sample. You will also need to include the location where the mountain lion was killed, including the unit or units of the management area and the coordinates of the location as identified by latitude and longitude using decimal degrees or by using the coordinates of the Universal Transverse Mercator System.

If a mountain lion is accidentally trapped or killed, the person trapping or killing it shall report it within 48 hours to a representative of the Department.

Please Note: You cannot kill a mountain lion accompanied by a kitten or kill a spotted kitten. (Refer to NAC 502.370)

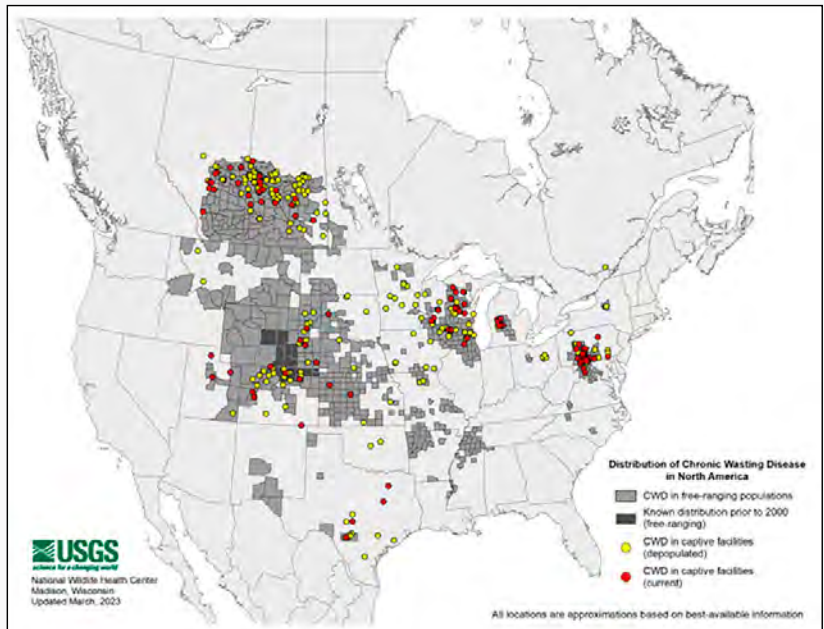
CHRONIC WASTING DISEASE

Please do your part to help keep Nevada free of Chronic Wasting Disease.

It is now illegal (2019 SB85) to bring a big game carcass into Nevada from another state unless it's been cleaned and is completely free of the spinal column and brain tissue.

Acceptable to transport: Meat, quarters with leg bones, skull-capped antlers and horns, capes and skins, taxidermy mounts, and teeth. Intact skulls are allowed only if they've been boiled, beetle-stripped, or otherwise completely cleaned of brain tissue.

To get your animal tested please visit your local NDOW office or visit www.ndow.org. For more information, visit www.cwd-info.org.



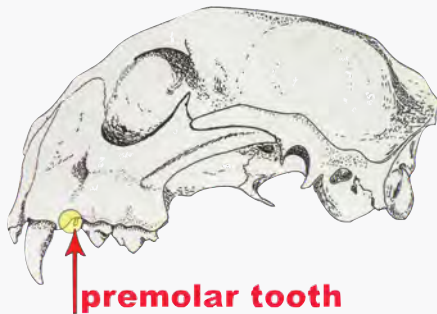
Español

Haga su parte para ayudar mantener el estado de Nevada libre de la enfermedad de desgaste crónico. Es ilegal (2019 SB85) traer un cadáver de caza a Nevada desde otro estado al menos que haya sido limpiado y esté completamente libre de la columna vertebral y de tejido cerebral. Es aceptable el transporte de carne, cuartos con huesos de piernas, astas y cuernos con casquetes, capas y pieles, monturas de taxidermia, y dientes. Los cráneos intactos solo se permiten si han sido hervidos, despojados de escarabajos o completamente limpios de tejido cerebral.

ATTENTION: MOUNTAIN LION HUNTERS

The Nevada Department of Wildlife is requesting that hunters allow for the removal and retention of one premolar tooth from each harvested mountain lion when presenting the skull and hide to NDOW for sealing. Please present the skull, unfrozen, or with the mouth fixed open. The premolar tooth will be used to accurately age harvested mountain lions. NDOW is also asking that a one-inch-square piece of tongue, or other muscle tissue from each lion to be turned in at the same time for future DNA testing.

Teeth and skulls can be presented at any NDOW regional office. Please call first to confirm biologist availability.



DID YOU KNOW:

Since 1939, excise taxes collected from hunters and anglers have contributed nearly \$30 billion in real funding for state-based conservation.



***We will get you there,
you do the rest!***

SONOMA CYCLE
WINNEMUCCA, NV

1-800-575-9709





Animal Artistry

ANIMALARTISTRY.COM | THEARTOFTHEANIMAL.COM | 775-323-0203 |
1190 TERMINAL WAY, RENO, NV

We Finish the Hunt

"Your experience doesn't end with the kill.

At Animal Artistry we create works of art that complete and extend the hunt, and bring cherished memories back to you each time you view your trophies. We honor the hunt, the hunter, and most importantly, the majestic creatures."



Deer Shoulder Mounts: \$725
Antelope Shoulder Mounts: \$725
Elk Shoulder Mounts: \$1,495

Cottonwood Ranch Hunting Services:

70+ Years of Exceptional Hunting in Jarbidge Wilderness

At Cottonwood Ranch Hunting Services, excellence is a family tradition. We specialize in remote horseback hunts into the Jarbidge Mountains and offer hunts statewide on BLM land. **We provide customized hunting options to suit your preferences, whether you prefer a 1 on 1 hunt with our expert guides or to hunt exploration from a drop camp.** At Cottonwood Ranch Hunting Services, we are dedicated to an exceptional hunting experience.

Whether you're interested in a once-in-a-lifetime bull hunt or want to share the excitement of a cow hunt during the rut, we have the perfect adventure waiting for you.

Speaking of adventure, get your heart racing hunting with our experienced houndsmen and hounds. Mountain lion is one of the few tags that can be purchased over the counter in Nevada. **At Cottonwood Ranch H.S we don't just sell hunts we sell memories.**



VARMIT HUNTS



DEER



ANTELOPE



BIGHORN SHEEP



MOUNTAIN LION



COTTONWOOD RANCH
PREMIUM NEVADA HIGH COUNTRY HUNTS

CottonwoodRanchHS.com | 208.852.6199

DEFINITIONS (AS USED IN THESE REGULATIONS)

Antlerless deer — any deer without antlers (NAC 502.008).

Antlerless elk — any elk without antlers (NAC 502.009).

Antler Point — The Department interprets the exclusion of the first antler point on the main beam, as described in the definition of "antler point" in NRS 501.3855, to be limited to mule deer. (Refer to NRS 501.3855 and NAC 502.006)

Antelope with horns longer than its ears — any pronghorn antelope having at least one horn that is longer than either ear of the antelope (NAC 502.002).

Antelope with horns shorter than its ears — any pronghorn antelope without horns or with both horns that are shorter than its ears (NAC 502.003).

Antlered deer — Any deer having at least one antler that is visible above the hairline of the deer (NAC 502.007).

Antlered elk — any elk having at least one antler that is visible above the hairline of the elk (NAC 502.0074).

Spike elk — Spike Elk means any antlered Elk having not more than two antler points on either antler. (NAC 502.1045 and CGR 508).

Ewe — any female bighorn sheep having a horn or horns of at least 5 inches in length each as measured on the outside curve of the horn from the skull to the tip (NAC 502.345).

Junior hunt — a hunt authorized by a regulation of the Commission which is limited to an applicant who (NAC 502.063):

1. Possesses a hunting license or a combined hunting and fishing license;
2. Will attain his or her 12th birthday before the first day of each hunting season to which his or her application relates; and

3. Will not attain his or her 18th birthday until after the last day of each hunting season to which his or her application relates.

Note: A person who is otherwise eligible to apply for a junior hunt may apply for a junior hunt not more than 5 years (NAC 502.333).

UNLAWFUL USE OF AIRCRAFT, HELICOPTER, MOTOR-DRIVEN VEHICLE OR BOAT

1. It is unlawful to harass any game mammals or game birds by any means, including, without limitation, with a manned or unmanned aircraft, firearm, helicopter, horse, motorboat, motor-driven vehicle, noisemaker, or sailboat.
2. It is unlawful to shoot at any game mammals or game birds with a weapon from a manned or unmanned aircraft, helicopter, or motor-driven vehicle. A person who is a paraplegic, has had one or both legs amputated or has suffered a paralysis of one or both legs which severely impedes the person's walking may shoot from a stopped motor vehicle which is not parked on the traveled portion of a public highway, but the person may not shoot from, over or across a highway or road specified in NRS 503.175.
3. It is unlawful to spot or locate game mammals or game birds with any kind of manned or unmanned aircraft or helicopter and communicate that information, within 24 hours after the aircraft or helicopter has landed or in violation of a regulation of the Commission, by any means to a person on the ground for the purpose of hunting or trapping. The provisions of this subsection do not prohibit an employee or agent of the Department from providing general information to the public concerning the location of game birds or game mammals.
4. It is unlawful to use any information obtained in violation of the provisions of subsection 3 to hunt or kill game mammals or game birds.
5. It is unlawful to use a helicopter to transport game, hunters or hunting equipment, except when: (a) The cargo or passengers, or both, are loaded and unloaded at airports, airplane landing fields or heliports, which have been

established by a department or agency of the Federal or State Government or by a county or municipal government and which are accessible by a public road; or (b) The loading or unloading is done in the course of an emergency or search and rescue operation. (Refer to NRS 503.010)

SCOUTING FROM AIRCRAFT

1. A person shall not, for the purpose of hunting or trapping, locate or observe or assist a person in locating or observing any big game mammal, game bird or fur-bearing mammal in a management unit described in NAC 504.210 during the period beginning on July 1 and ending on the last day of February of each calendar year with the use of:
 - (a) An aircraft, including, without limitation, any device that is used for navigation of, or flight in, the air;
 - (b) A hot air balloon or any other device that is lighter than air;
 - (c) An unmanned aerial vehicle; or
 - (d) A satellite or any other device that orbits the earth and is equipped to produce real-time images.
2. Evidence of an act constituting a violation of subsection 1 includes, without limitation;
 - (a) Flying slowly at low altitudes;
 - (b) Hovering;
 - (c) Circling; or
 - (d) Repeatedly flying over a forest, marsh, field, woodland or rangeland where a big game mammal, game bird or fur-bearing mammal is likely to be found.

(Refer to NAC 503.148 and CGR 496-R-009-21)


RADIO TELEMETRY AND SATELLITE TRANSMITTER

1. It is unlawful to hunt any wildlife using a radio signal or other transmission received from any transmitting device that is attached to the wildlife.
2. If you harvest any wildlife with a transmitting device, notify the Department of Wildlife without undue delay. Devices must be returned to the Department.
3. Do not intentionally break, destroy or damage any transmitting device. Transmitting device means any collar or other device which:
 - (a) Is attached to any wildlife; and
 - (b) Emits an electronic signal or uses radio telemetry or a satellite transmission to determine the location of the wildlife.

(Refer to NAC 503.1475)

TRAIL CAMERAS

With certain exemptions, it is illegal to place, maintain, or use a trail camera on public land from August 1 – December 31 of each year. It is illegal to use a trail camera July 1 - December 31 of each year if the camera is capable of transmitting images, video, or location of wildlife. (Refer to NAC 503.1485)



You are seen.
You are heard.
You are valued.

Thank you.



To learn more about your benefits:

StayBattleBorn.com

To join our family:

nationalguard.com/NV



BAITING BIG GAME ANIMALS

A person may not bait big game mammals for the purpose of hunting; or knowingly hunt big game mammals that were baited by another person.

Bait means the intentional placing, exposing, depositing, disturbing or scattering of salt, minerals, grain or any other food material, whether natural or manufactured, that could attract, entice or lure wildlife to an area.

(Refer to NAC 503.149)

TRANSPORTATION PERMITS AND USE OF TAGS AS TRANSPORTATION PERMITS

A person in legal possession of a game tag may use the tag as a transportation permit once the tag has been validated and attached to the carcass of the harvested animal.

A person may transport the harvested animal or portions of the animal for the legal tag holder if the transportation permit included on the tag is complete with the transporter's information.

(Refer to NAC 502.401)

Transportation permits are required when transporting harvested animals or portions of animals taken by trapping or whenever a person will be transporting more than one legal limit of animals taken by trapping. Permits may be obtained from the Department free of charge.

(Refer to NRS 503.040)

DISGUIISING SEX OF ANIMALS

It is unlawful for a person to disguise or attempt to disguise the sex characteristics of any harvested animal if sex characteristics are a determining factor in regulation of hunting seasons or possession of the animal.

(Refer to NAC 503.175)

CAPE AND HORNS/ANTLERS OF WILDLIFE MUST BE MAINTAINED WITH CARCASS

Except as otherwise provided in NAC 502.403, any person who kills a deer, elk, mountain goat, antelope or bighorn sheep shall, until the carcass is frozen, smoked, dried, consumed or accepted

by a commercial processing plant for processing, maintain possession of at least that portion of the cape or scalp that includes the ears to the base of the muzzle and any antlers or horns. The cape or scalp and any antlers or horns from the animal must be possessed in such a manner that they remain or are kept together with the carcass of the animal.

(Refer to NAC 503.173)

HIGHWAY WILDLIFE CROSSING

A designed construction made to facilitate the safe passage of wildlife across a highway is known as a "wildlife highway crossing." It is unlawful to hunt or take game mammals within 1/2 mile of a wildlife highway crossing, or discharge any firearm from, upon, over or across a wildlife highway crossing.

(Refer to NAC 504.105)

FIRING FIREARM FROM/OVER ROADS

A person may not discharge a firearm from, upon, over or across any federal, state, main or general county road as described in NRS 408.285 and 403.170.

(Refer to NRS 503.175)

UNLAWFUL TO WASTE GAME

It is unlawful to waste any edible portion of any game bird, game mammal, game fish or game amphibian. Heads, antlers, horns or tusks cannot be the only part of an animal taken from the field. You can leave the carcass of a carnivore.

(Refer to NRS 503.050, NAC 503.004)



REASONABLE EFFORT REQUIRED TO TAKE WILDLIFE

Each person who shoots and wounds any wildlife while hunting shall make a reasonable effort to take that wildlife, including, without limitation, pursuing and tracking it.

(Refer to NAC 503.191)

HUNTING ON POSTED LANDS WITHOUT PERMISSION

It is unlawful for any person to hunt, trap or fish on private property without permission obtained by the owner or occupant of the private property. Any person using that property to hunt, fish or trap shall comply with the provisions of NRS 207.200.

(Refer to NRS 503.240)

SHED ANTLER HUNTING

A person may not take or gather shed antlers from public land in Elko, Eureka, Lander, Lincoln, Nye, or White Pine counties from January 1 - April 30 of each year.

A certificate is needed to be carried on a person taking sheds from the above mentioned counties from May 1 - June 30 of each year. The certificate is available after the completion of a class offered to the public, free of charge at ndowlicensing.com. It is unlawful to pick up antlers still attached to a skull (deadhead).

(Refer to NAC 503.172 and CGR 475)

CAMPING NEAR WATER HOLE

It is unlawful for any person to camp within 100 yards of a water hole in such a manner that wildlife or domestic stock will be denied access to such water hole.

(Refer to NRS 503.660).

SALE OF NONEDIBLE PARTS

The sale of the hide, head, antlers or horns or other **nonedible** parts of game animals which were **legally killed** is permitted.

Note: The sale of bear gall bladders is unlawful. (Refer to NAC 503.174)

HUNTER EDUCATION REQUIREMENTS

Anyone born after January 1, 1960 is required to provide proof of Hunter Education, in order to purchase a Nevada hunting license. Proof of Hunter Education is an official Hunter Education card or certificate from any state or Canadian province, with the Hunter Education number and state or provincial logo or seal or a previous year's hunting license with the Hunter Education number or mark. If you have taken a hunter education class in another state or Canadian province, verification must be provided.

(Refer to NRS 502.330)



DID YOU KNOW:


Each year, NDOW completes habitat restoration projects on more than 80,000 acres. These projects are critical to wildlife and preserving wildlife habitat!

ATTENTION SPIKE ELK HUNTERS!


Spike elk hunts continue to be a useful tool for managing bull ratios and providing additional hunter opportunity. Beginning with the 2023-2024 hunting seasons, the legal definition of a spike has been revised to mean any antlered elk having no more than 2 antler points on either antler (NAC 502.104 to 502.1045).

Previous definitions of spike elk were confusing and increased the likelihood of unintentional infractions. An antler point is defined as any antler projection, which is at least 1 inch in length, with the length exceeding the width of its base (NAC 502.006). Please ensure your intended target meets these criteria.


Harvestable (LEGAL) During Spike Elk Season



Legal (one antler point)



Legal (2 antler points - low)



Legal (2 antler points - high)

ILLEGAL to Harvest During Spike Elk Season



Illegal (3 antler points)



Illegal (4 or more antler points)

ELIGIBILITY WAITING PERIODS

IF AN APPLICANT DRAWS A BIG GAME TAG	(AND) HARVESTS...	(OR) DOES NOT HARVEST...
Bighorn Sheep Ram & PIW	Applicant may not apply the next 10 open seasons	Applicant may not apply the next 10 open seasons
Bighorn Sheep Ewe	Applicant may not apply the next 2 open seasons	Applicant may not apply the next 2 open seasons
Antlered Elk (Bull Elk) & PIW	Applicant may not apply the next 7 open seasons	Applicant may not apply the next 7 open seasons
Elk Depredation	Applicant may apply the next open season	Applicant may apply the next open season
Antlerless Elk (includes Management Hunts)	Applicant may apply the next open season	Applicant may apply the next open season
Spike Elk	Applicant may apply the next open season	Applicant may apply the next open season
Antelope - Horns Longer & PIW	Applicant may not apply the next 3 open seasons	Applicant may not apply the next 3 open seasons
Antelope - Horns Shorter	Applicant may apply the next open season	Applicant may apply the next open season
Mountain Goat	Applicant may not apply the next 10 open seasons	Applicant may not apply the next 10 open seasons
Black Bear	Applicant may not apply the next 5 open seasons	Applicant may apply the next open season
Silver State Tags	Applicant may apply the next open season	Applicant may apply the next open season
Dream Tags	Applicant may apply the next open season	Applicant may apply the next open season

PIW - Partnership in Wildlife Hunts

Please call the customer support center with licensing questions: 1-855-542-6369



100% FREE COLLEGE TUITION*

*Applies to Nevada State Funded College and Universities. To be eligible to receive benefits, a person must be a member in good standing of the Nevada National Guard at the beginning of and throughout the entire semester for which benefits are received. (Added to NRS by 1973, 687; A1977, 3; 1983, 537; 1993, 401; 1999, 1978; 2005, 366).

NATIONALGUARD.COM/NV

DISCOVERING A NEW PASSION

By Amanda Perez

As Amanda Perez crouched behind a cluster of trees, she could hear a bull elk bugling in the distance. She and her hunting partner had been following him for several hours, trying to get close enough to get a good shot, but as she got close to the last known position of the bull elk and his herd, the eerie siren of another bull elk caught them off guard and sent a chill down their spines.

"We both spun around in shock looking back over our shoulders," said Perez. "We had literally just come from that direction and couldn't figure out how he had gotten behind us without either of us noticing."

Brand new to hunting, Perez had been fortunate to draw a cow elk tag in the very first year she applied for Nevada's big game draw. Unsure of who to turn to for guidance, word quickly spread around the office that she was in need of a mentor. It wasn't long before one of her coworkers, Lance Murray, offered to help with her inaugural hunt. She was thrilled and hoped his experience as an avid hunter would help increase her odds of success, but she was a little weary about spending a potential nine days in the field with someone she didn't know.

"We had been hiking and scouting for six days all over the area just north of Ely," she said. "Other than the first day, which coincidentally was the day before the season started, we had not seen anything other than one lone bull elk. I was getting tired and frustrated, but Lance was helpful in keeping my spirits up and mind focused on the end goal. I just couldn't go back to the office empty handed."

The "office" she is referring to is the Nevada Department of Wildlife headquarters office in Reno where Perez has worked as an administrative

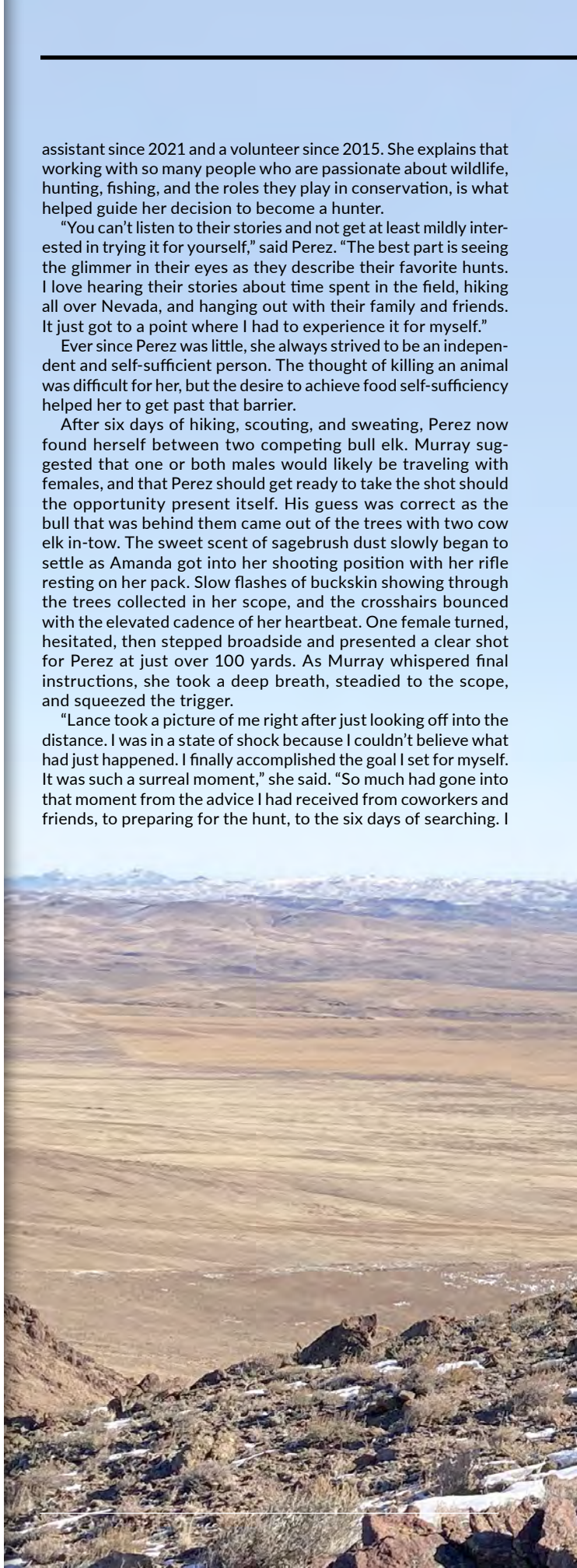
assistant since 2021 and a volunteer since 2015. She explains that working with so many people who are passionate about wildlife, hunting, fishing, and the roles they play in conservation, is what helped guide her decision to become a hunter.

"You can't listen to their stories and not get at least mildly interested in trying it for yourself," said Perez. "The best part is seeing the glimmer in their eyes as they describe their favorite hunts. I love hearing their stories about time spent in the field, hiking all over Nevada, and hanging out with their family and friends. It just got to a point where I had to experience it for myself."

Ever since Perez was little, she always strived to be an independent and self-sufficient person. The thought of killing an animal was difficult for her, but the desire to achieve food self-sufficiency helped her to get past that barrier.

After six days of hiking, scouting, and sweating, Perez now found herself between two competing bull elk. Murray suggested that one or both males would likely be traveling with females, and that Perez should get ready to take the shot should the opportunity present itself. His guess was correct as the bull that was behind them came out of the trees with two cow elk in-tow. The sweet scent of sagebrush dust slowly began to settle as Amanda got into her shooting position with her rifle resting on her pack. Slow flashes of buckskin showing through the trees collected in her scope, and the crosshairs bounced with the elevated cadence of her heartbeat. One female turned, hesitated, then stepped broadside and presented a clear shot for Perez at just over 100 yards. As Murray whispered final instructions, she took a deep breath, steadied to the scope, and squeezed the trigger.

"Lance took a picture of me right after just looking off into the distance. I was in a state of shock because I couldn't believe what had just happened. I finally accomplished the goal I set for myself. It was such a surreal moment," she said. "So much had gone into that moment from the advice I had received from coworkers and friends, to preparing for the hunt, to the six days of searching. I





was relieved, excited, and happy. It was just so much to process; I didn't know how to think or feel in the moment."

Unfortunately for Perez, she didn't have much time to enjoy the moment as the sun was setting and they still had to harvest the meat from a 500-pound cow elk. She explains that they were working until after midnight harvesting the animal with only one headlamp and a flashlight for light. They packed some of the meat out in the dark and stored the remaining meat in a nearby tree. After the two-hour trek back to camp, and after only a few hours of sleep, they returned to the site where they packed the remaining meat out.

"I was exhausted and tired, but we still had a good deal of meat left to pack out," said Perez. "We didn't want to take multiple trips, so we stuffed everything into our packs and started hiking out. I'm only about 120 pounds, so carrying an 80-pound pack out was extremely difficult. Whenever I would sit down to rest, Lance would have to lift the weight

of my pack in order for me to get back on my feet. By the time we got back to our vehicle, I was wrecked."

Since her first hunt, Perez has been hooked, successfully harvesting on an antlerless mule deer tag she got during the first-come, first-served process, helping a friend on their cow elk hunt, and even going turkey hunting in Oregon.

"Every hunt has been very different but also special in their own ways," said Perez. "Hunting is not just about the act of harvesting an animal, there's so much more to it. The anticipation of drawing a tag, scouting the area, seeing amazing landscapes, camping with your friends, the thrill of the hunt, and enjoying a meal with the meat you earned. I definitely wish I had started this pursuit sooner in life. If you're ever interested in trying out a new activity or accomplishing a specific goal, never let barriers or challenges hold you back from achieving those goals."




"Hunting is not just about the act of harvesting an animal, there's so much more to it... I definitely wish I had started this pursuit sooner in life."

SPECIALTY TAGS

Specialty tags provide enhanced opportunities for hunters to experience the thrill of the chase outside of the conventional constraints set for the big game units and seasons. Not only are hunters rewarded with the potential for a hunt of a lifetime, but revenues generated from specialty tags are deposited into specific accounts designated solely for wildlife conservation projects that benefit the habitats, species, and ultimately citizens of Nevada. Specialty tags may be awarded through the application and draw process or purchased through an event auction and provide the tag holder perks that include but are not limited to longer season structures, potential to obtain multiple tags in a year for a single species, the ability to hunt in any open unit of our great state, and no loss of bonus points for the acquisition of a tag.

An applicant can only draw one tag per species; this includes Partnership in Wildlife (PIW) and Silver State tags. A person can be awarded a tag in the big game draw and purchase a tag of the same species outside of the draw; this includes the Heritage and Dream Tag and Landowner options.

Alternate or party hunt options are not available for any specialty tag. Specialty tag quotas are not restricted by residency except PIW mule deer.



SPECIALTY TAGS

	HERITAGE	DREAM	SILVER STATE	PIW
Available in the Main Draw			✓	✓
Issued By 3rd Party Vendors	✓	✓		
Weapon Not Restricted with Season	✓		✓	
Longer Season Structure	✓		✓	
Hunt Any Open Unit	✓	✓	✓	✓
Waiting Periods Do Not Apply	✓	✓	✓	
No Bonus Point Cost	✓	✓	✓	
Can Have Multiple Tags Per Species	✓	✓		



Nevada's 5-Star
Outdoor Shooting Facility



Where North Decatur ENDS!

(702) 455-2000



Shotgun • Rifle • Pistol • Archery

2023 DREAM AND PARTNERSHIP IN WILDLIFE TAGS

SPECIES	CLASS	SEASON	UNIT RESTRICTIONS	DREAM QUOTAS	PIW QUOTAS
Antelope	Antlered	In Compliance with General Season Structures	None	1	5
Bighorn Sheep - Nelson	Ram	In Compliance with General Season Structures	Unit harvest limits based on approved quotes	1	1
Bighorn Sheep - CA (Dream only)	Ram	In Compliance with General Season Structures	Unit harvest limits based on approved quotes	1	0
Black Bear (Dream only)	Any	In Compliance with General Season Structures	None	1	0
Elk	Antlered	In Compliance with General Season Structures	091	1	3
Mule Deer	Antlered	In Compliance with General Season Structures	None	1	22 - resident 3 - nonresident

2023 HERITAGE AND SILVER STATE TAGS

SPECIES	CLASS	SEASON	UNIT RESTRICTIONS	HERITAGE QUOTAS	SST QUOTAS
Antelope	Antlered	Aug 1, 2023 - Dec 31, 2023	None	2	1
Bighorn Sheep - Nelson	Ram	July 1, 2023 - Dec 31, 2023	Unit harvest limits based on approved quotes	2	1
Bighorn Sheep - CA (Heritage only)	Ram	July 1, 2023 - Dec 31, 2023	Unit harvest limits based on approved quotes	1	0
Elk	Antlered	Aug 1, 2023 - Dec 31, 2023	091	2	1
Mountain Goat (Silver State only)	Any	July 1, 2023 - Dec 31, 2023	Only available in Unit 102	0	1
Mule Deer	Antlered	Aug 1, 2023 - Dec 31, 2023	None	2	1
Turkey (Heritage only)	Any	Mar 21, 2023 - May 3, 2023	None	5	0

WESTERN RANGE CAMPS

HANDCRAFTED, RUGGED AND BUILT TO LAST

High ground clearance • Customizable
Wood burning stove provides comfort in the cold

GO FARTHER, STAY LONGER

Camp, hunt and fish with greater success!!

Western Range Camps, LLC
1145 S Blackhawk Blvd • Mt. Pleasant, UT

435-462-5300
wrcamps.com

TIMBERLINE OUTFITTERS GUIDE SERVICE

Servicing eastern Nevada since 2000



Thomas Brunson - (775) 296-0600
E: timberlineguide@sbcglobal.net
www.timberlineoutfittersnevada.com

NONRESIDENT GUIDED HUNT DEER TAGS

There are more than 100 licensed master guides in Nevada that provide guide services for big game, game birds, game fish, and unprotected wildlife. Different hunters often desire to hire a guide for different reasons, ranging from a novice hunter who is a little uncomfortable with trekking into the remote Nevada outback, to an experienced hunter, who draws the tag of a lifetime, like a desert bighorn or bull elk tag.

When booking a guided hunt be sure that the master guide you hire is licensed to provide guide services in Nevada and be sure that you are provided with a contract before services are

provided. If you are a nonresident of Nevada you may participate in the nonresident restricted guided deer draw, a program that allots a number of tags specifically for a guided deer hunt.

The restricted nonresident guided hunt is available to anyone not a resident of Nevada who will hunt mule deer with the assistance of a licensed master guide or subguide. A guide must accompany restricted nonresident hunters in the field at all times and sign off on all restricted nonresident guided hunt applications before the draw is conducted.

(Refer to NRS 502.149)

The restricted nonresident guided hunt has a separate draw and application period that is held in February/March of each year. Immediate family members of the master guide or sub-guide

are prohibited from applying for this hunt. (Refer to CGR 495-R-176-10 and NAC 502.4235). Tags available for the restricted nonresident guided mule deer hunt are based on a percentage of tags issued to nonresidents during the previous year. (Refer to NRS 502.147)

DID YOU KNOW:

NDOW works to provide wildlife in the driest parts of the state with much needed water by using man-made waterholes called guzzlers.

NONRESIDENT (NAC 502.423-502.4238)

RESTRICTED MULE DEER

ANTLERED

ANY LEGAL WEAPON

UNIT GROUP	SEASON DATES	2023 QUOTA	UNIT GROUP	SEASON DATES	2023 QUOTA
011 - 013	Oct 5 - Nov 5	2	131 - 134 Early	Oct 5 - Oct 20	6
014	Oct 5 - Nov 5	1	131 - 134 Late	Oct 21 - Nov 5	2
015	Dec 11 - Jan 1	2	141 - 145 Early	Oct 5 - Oct 20	12
021	Dec 21 - Jan 1	2	141 - 145 Late	Oct 21 - Nov 5	2
022	Oct 5 - Nov 5	2	151 - 156 Early	Oct 5 - Oct 20	9
031	Oct 5 - Nov 5	4	151 - 156 Late	Oct 21 - Nov 5	1
032	Oct 5 - Nov 5	3	161 - 164 Early	Oct 5 - Oct 20	5
033	Oct 5 - Nov 5	1	161 - 164 Late	Oct 21 - Nov 5	2
034	Oct 5 - Nov 5	2	171 - 173 Early	Oct 5 - Oct 16	10
035	Oct 5 - Nov 5	2	171 - 173 Mid	Oct 17 - Oct 30	6
041, 042	Oct 5 - Nov 5	1	171 - 173 Late	Oct 31 - Nov 8	2
043, 044, 046	Oct 5 - Nov 5	3	181 - 184	Oct 5 - Nov 5	6
045	Oct 5 - Nov 5	1	192	Nov 5 - Nov 30	2
051	Oct 5 - Nov 5	6	194, 196	Nov 5 - Nov 30	2
061, 062, 064, 066-068 Early	Oct 5 - Oct 20	37	195	Oct 5 - Nov 2	1
061, 062, 064, 066-068 Late	Oct 21 - Nov 5	5	201, 204	Nov 5 - Nov 30	1
065	Oct 5 - Nov 5	3	202, 205 - 208	Nov 5 - Nov 30	2
071 - 079, 091 Early	Oct 5 - Oct 20	29	203 ^A	Nov 5 - Nov 30	2
071 - 079, 091 Late	Oct 21 - Nov 5	7	211 - 213	Nov 5 - Nov 30	2
081	Dec 11 - Jan 1	2	221 - 223 Early	Oct 5 - Oct 16	5
101 - 109 Early	Oct 1 - Oct 16	41	221 - 223 Mid	Oct 17 - Oct 30	3
101 - 109 Mid	Oct 17 - Oct 30	38	221 - 223 Late	Oct 31 - Nov 8	1
101 - 109 Late	Oct 31 - Nov 8	6	231	Oct 5 - Oct 31	3
111 - 113 Early	Oct 5 - Oct 20	9	241 - 245	Oct 5 - Oct 31	3
111 - 113 Late	Oct 21 - Nov 5	1	251 - 254	Oct 5 - Nov 2	2
114, 115 Early	Oct 5 - Oct 20	3	261 - 268	Nov 5 - Nov 30	2
114, 115 Late	Oct 21 - Nov 5	1	271, 272	Nov 5 - Nov 30	1
115	Dec 1 - Dec 15	1	291	Nov 5 - Nov 30	2
121 Early	Oct 5 - Oct 20	2			
121 Late	Oct 21 - Nov 5	1			

^A Special restrictions apply see NAC 503.170.



JARBIDGE WILDERNESS GUIDE & PACKING



Unmatched all-inclusive guided hunts where the dirt roads end and the horse trails begin.



Elk
Mule Deer
Mountain Lion
Antelope
Summer Pack Trips



Contact Us!

Jarbridge Wilderness
Guide and Packing, LLC



O: 208.857.2270

C: 208.420.9629



www.jarbridge.com



lowellprunty
@gmail.com




Jarbridge
Wilderness Guide &
Packing

With you
wherever
you go.

The most up-to-date
hunting regulations online!



 **eRegulations.com**

Gun World & Archery

Where Hunters are Royalty



Guns & Ammo

Reloading

Archery Sales &
Service

Camping

Optics

Cutlery

Class III

2516 Noddle Lane
Elko, NV
775-738-2666

www.gunworldandarchery.com



LEGAL WEAPON TYPES FOR HUNTING BIG GAME

SPECIES	ARCHERY	MUZZLELOADING RIFLES	CENTERFIRE FIREARMS	SHOTGUNS*	RIMFIRES	CROSSBOW
Antelope	✓	✓	✓			✓
Bear	✓	✓	✓			✓
Bighorn Sheep	✓	✓	✓			✓
Elk	✓	✓	✓			✓
Mountain Goat	✓	✓	✓			✓
Mountain Lion	✓	✓	✓	✓		✓
Mule Deer	✓	✓	✓	✓		✓

* Includes muzzleloading shotguns.

FIREARMS

(Refer to NRS 503.150 and NAC 503.142)

RIFLES

A person may hunt big game mammals with a rifle if the rifle uses a centerfire cartridge .22 caliber or larger and no larger than .50 caliber. The centerfire cartridge case length may not be more than three inches.

HANDGUNS

A person may hunt big game mammals with a handgun if the handgun uses a centerfire cartridge of caliber .22 or larger and has a barrel length of four inches or more.

SIGHTS

See "Sight Attached to Firearm, Bow or Crossbow" on page 48.

PROHIBITED FIREARMS

Any firearm capable of firing more than one round with one continuous pull of the trigger.

PROHIBITED AMMUNITION

Full metal jacket, full steel, full steel core, tracer, or incendiary bullets or shells.

SHOTGUN (ONLY LEGAL FOR DEER AND MOUNTAIN LION)

10, 12, 16, or 20 gauge. Shotgun barrels may be smooth or rifled for either species.

For Deer: Only rifled slugs or shotgun rounds with sabots that contain a single expanding projectile may be used for deer.



SHOOTING CAN CAUSE WILDFIRES

- ✓ Choose not to shoot on hot, dry and windy days
- ✓ Exploding targets, incendiary rounds and tracer ammunition are illegal on all public lands
- ✓ Don't shoot into rocks or metal objects and place targets in areas free of vegetation
- ✓ Always have water, a shovel and fire extinguisher ready in case a fire starts
- ✓ Clean up all targets and shells and pack them out




NEVADA
 FIRE INFO
www.nevadafireinfo.blogspot.com



CoolBot
GET CONNECTED - STAY COOL™

BUILD YOUR OWN GAME OR MEAT COOLER

- Save \$1,000s by building your own walk-in cooler
- Cool a well insulated room down to 34 degrees with a CoolBot and window air conditioner
- Perfect for meat curing and aging
- Over 100,000 units sold in 70 different countries

Go to eregulations.com/coolbot to save \$20 on your order!

MUZZLELOADING RIFLE AND MUSKET

(Refer to NACs 503.142 & 503.145)

DURING A "MUZZLELOADER-ONLY" HUNT: Caliber

Firearm must have a single barrel of .45 caliber or larger.

Ignition

Wheel-lock, matchlock, or flintlock ignition system, or percussion ignition system that uses a primer or percussion cap; (in-lines are permitted).

Legal Projectile

Lead ball, lead bullet, semi-jacketed bullet or a metal alloy bullet that expands. A sabot round may be used.

Sights

Only open sights or peep sights are permitted; **scopes prohibited**. A sight that is operated or powered by a battery, electronics, or a radioactive isotope such as tritium is **prohibited**.

Powder

Only black powder or a black powder substitute may be used.

HANDGUN CARRYING DURING MUZZLELOADER SEASONS

A person who is hunting during any period of an open season during which hunting is restricted to the use of only archery equipment or a muzzle-loading firearm may carry a handgun for self-defense provided the handgun has a barrel length of less than 8 inches and does not have a telescopic sight.

BOW AND ARROW

(Refer to NACs 503.144 & 503.145)

Bow includes longbow, compound bow or recurved bow. A crossbow cannot be used for archery only hunts.

BOW CHARACTERISTICS

A bow must have a peak draw weight of at least 40 pounds and, if the bow is a compound bow, a let-off of not more than 80 percent.

"Let-off" means the amount of decrease in the draw weight of a compound bow from the peak draw weight to the holding draw weight after the bow has reached full draw.

ARROWS

Legal hunting arrows must have a broadhead attached, be 24 inches in length from the end of the nock to the tip of the broadhead and have a 300 grain minimum weight. An arrow that is used in hunting any game mammal or game bird may be equipped with a nock that is illuminated electronically or chemically.

BROADHEADS

Fixed broadheads must be at least 7/8 inch wide at the widest point; mechanical heads must be at least 7/8 inch wide at the widest point when in the open position.

SIGHTS

See "Sight Attached to Firearm, Bow or Crossbow" in this section.

IT IS UNLAWFUL

For any person to carry a rifle or musket in the field while hunting under archery regulations (i.e., an archery-only hunt).

To carry a bow with an arrow nocked on the bowstring while in or on any motorized vehicle (exceptions in 503.144). To hunt any wildlife

*The Association
preserves hunting
traditions and cultures
by remaining active!*



NEVADA OUTFITTERS AND GUIDES ASSOCIATION

While there are many good guides, outfitters and hunting professionals out there, hunting with an active member of a state or national professional hunting association can go a long way to insuring a quality outdoor experience. Actively communicating the ever changing laws, regulations and policies to ensure compliance throughout our industry, NOGA members are informed and prepared for change.

WHY?

Legal – By hunting with an association member, hunters are assured of hunting with a properly licensed and registered guide or outfitter.

Ethical – Members of SCI affiliated professional hunting associations are bound by a Code of Conduct based upon local laws, regulations and customs.

Qualified – Many associations have stringent requirements for membership, more stringent than simple licensing and registration.

Experienced – Active association members tend to have more time in the professional hunting industry, often years of hunting familiar areas or concessions.

Knowledgeable – Through their associations, members can more easily stay current on local and national laws and requirements.

Responsible – Not only do association members tend to run more reputable operations, they are often more deeply involved in good stewardship of the resources.

Accountable – Professional hunting associations police their own, holding their members accountable for professional and ethical behavior. Protect yourself.

Stewardship – Members of professional hunting associations are responsible stewards of both the resource and the habitat insuring hunting today....and tomorrow.

NEVADAOUTFITTERS.ORG
nvnoga08@yahoo.com

with an arrow that has any chemical, explosive or electronic device attached.

HANDGUN CARRYING DURING ARCHERY SEASONS

A person who is hunting during any period of an open season during which hunting is restricted to the use of only archery equipment or a muzzle-loading firearm may carry a handgun for self-defense provided the handgun has a barrel length of less than 8 inches and does not have a telescopic sight.

CROSSBOW

(Refer to NAC 503.143)

Crossbows may only be used for hunting big game during an "Any Legal Weapon" hunt. Crossbows are not allowed for archery hunts.

CROSSBOW MUST HAVE:

A minimum draw weight of 125 pounds. A minimum power stroke of 14 inches from the front of the bow to the nocking point. A stock that is at least 18 inches long. A positive mechanical safety mechanism.

CROSSBOW ARROWS/BOLTS

Must be at least 16 inches long, weigh 300 grains and have a broadhead attached.

BROADHEADS

Fixed broadheads must be at least 7/8 inch wide at the widest point; mechanical heads must be at least 7/8 inch wide at the widest point when in the open position.

IT IS UNLAWFUL TO:

- Hunt a big game mammal with a crossbow during either an 'archery-only' or a 'muzzle-loader-only' hunt.
- Carry a cocked crossbow containing an arrow or a bolt while in or on any motorized vehicle while the vehicle is on a public highway or other public right-of-way.

ARCHERY DISABILITY PERMIT

A person with a physical disability can now qualify for a permit that authorizes them to use a crossbow or a bow that uses a mechanical device that can anchor a nocked arrow at full draw or partial full draw during an archery hunt.

As used for this permit, a "disability" means a disability which prohibits a person from manually drawing and holding a legal bow at full draw. Contact your local NDOW office for more information.

Crossbows may only be used for hunting big game during an "Any Legal Weapon" hunt. Crossbows are not allowed for archery hunts. (Refer to NAC 503.1465)

SIGHT ATTACHED TO FIREARM, BOW OR CROSSBOW

A sight attached to a firearm, bow, or crossbow may be illuminated or powered by:

1. A battery contained within the sight;
2. Light gathering fiber optics;
3. A radioactive isotope such as tritium; or
4. Iridescent or fluorescent paint.

The sight/scope may not cast or project a visible beam of light (Refer to NAC 503.145). The Department may issue a scope permit to a person with a visual disability. The scope permit authorizes a person with a visual disability to hunt, during a type of hunt that is restricted to bows or muzzle-loading firearms, using a 1 x magnification rifle scope that is mounted on a bow or muzzle-loading firearm.

(Refer to NAC 503.146)

USE OR POSSESSION OF FIREARM BY A CHILD UNDER 18 YEARS OLD

1. A child under 18 years of age, hunting with a firearm, must be accompanied at all times by the child's parent or guardian. A parent or guardian may authorize an adult to take the child hunting, if that adult is licensed to hunt and accompanies the child at all times; or
2. With the permission of a parent, a child 14 years of age or older may hunt alone if the child has a valid hunting license in his or her possession and uses a shotgun or rifle that is not a fully automatic firearm and cannot be concealed.

(Refer to NRS 202.300 and NRS 502.010(1c))

POSSESSING FIREARM WHILE UNDER INFLUENCE

It is unlawful for a person who:

1. Has 0.10 percent or more by weight of alcohol in his or her blood; or
2. Is under the influence of any controlled substance, or is under the combined influence of intoxicating liquor and a controlled substance, or any person who inhales, ingests, applies or otherwise uses any chemical, poison or organic solvent, or any compound or combination of any of these, to a degree which renders him incapable of safely exercising actual physical control of a firearm, to have in his or her actual physical possession any firearm.

(Refer to NRS 202.257)

CARRYING LOADED RIFLE OR SHOTGUN IN/ON VEHICLE

1. A rifle or shotgun is loaded when there is an unexpended cartridge or shell in the firing chamber.
2. A rifle or shotgun cannot be loaded in or on any vehicle (including ATV's and motorcycles) which is standing on or along, or is being driven on or along any public highway or any other way open to the public.
3. **Exception:** a paraplegic, amputation of leg(s), or paralysis of one or both legs which severely impedes walking may shoot from a stopped motor vehicle that is not on the traveled portion of a public highway. However s/he may not shoot from, over or across a highway or road specified in NRS 503.175.

(Refer to NRS 503.165)

ELKO Sportsman's Expo
MARCH 2ND & 3RD, 2024
ELKO CONFERENCE CENTER

Free ADMISSION & YOUTH ACTIVITY ROOM

VENDOR INFORMATION:
520-971-2724 OR 775-777-2305

Photos Credit: Madison Hughes

HUNTERS MUST RESPECT PRIVATE PROPERTY

Every year the Nevada Department of Wildlife (NDOW) receives reports of hunters trespassing, damaging private property and even releasing livestock from fences. Nevada is more than eighty percent public land, almost all of it open to hunting, but some sportsmen still mistakenly enter private property and should be more careful about trespassing.

"Every year we receive reports of trespassing and private property damage," said Kristy Knight, chief game warden for NDOW.

"Most of these problems could be avoided if people would use a little common sense when they're hunting or recreating outdoors."

The Nevada Department of Wildlife wants to remind everyone that hunting on someone else's land is a privilege, not a right. Remember common courtesy can go a long way toward establishing good hunter-land-owner relations in the future. Refer to NRS 207.200 for more information.

TIPS TO USE WHEN HUNTING ON PRIVATE PROPERTY:

- Access to and across private lands is a privilege granted by the landowner. Not all roads are public roads. Traveling on private roads without permission to access other lands is akin to someone walking through your house to reach a neighbor's home.
- Bring a good map showing private and public land ownership. Know where you are. There may be no cell service in rural areas.
- Build good relationships with land owners by asking permission.
- Leave gates the way you find them and make sure everyone in your party knows that. If a rancher wants a gate left open, it will be hung back on the fence, not lying on the ground.
- Leave the land better than you find it – pick up all trash you find and take it with you.
- Camp away from water sources for the benefit of wildlife and livestock.
- Report hunter misconduct. Misbehaving hunters jeopardize the use of resources for all hunters.
- Stay on existing roads.
- When granted access, bring only the number of hunters expected by your host.
- Respect locked gates, no trespassing signs, and orange-painted gate posts. They all mean stay out.
- Do not attempt to remove or relocate livestock or wildlife.
- Send a thank you note.

TRESPASS DEFINITION

It is considered trespassing if a person willfully goes on or remains on any land after having been warned by the owner or occupant not to trespass. This "warning" can include the following:

- Painting with fluorescent orange paint on the following:
 - » A structure or natural object or the top 12 inches of a post, at intervals of such a distance as is necessary to ensure that at it is within the direct line of sight of a person standing next to another such structure, natural object or post.
 - » Each side of all gates, cattle guards, and openings that are designed to allow human ingress to the area;
- Fencing the area;
- Posting "no trespassing" signs or other notice of like meaning at intervals of such a distance as is necessary to ensure that at least one such sign would be within the direct line of sight of a person standing next to another such sign, and each corner of the land.
- Using the area as cultivated land. "Cultivated land" means land that has been cleared of its natural vegetation and is presently planted with a crop.



THE FOLLOWING AREAS ARE CLOSED TO ALL HUNTING

(Refer to NAC 504.340)

Note: This is not a complete list of areas closed to hunting by federal, state and local regulations. Please contact the appropriate tribe or land management agency for information on hunting closures in specific areas.

THOSE PORTIONS OF THE LAKE MEAD NATIONAL RECREATION AREA WHICH ARE WITHIN:

1. A 1-mile radius of Overton Landing, Willow Beach, Rogers Spring, the area for cabins at Stewart's Point, Echo Bay, Eldorado Canyon, Cottonwood Cove and the petroglyphs of Grapevine Canyon.
2. The Lower or Boulder Basin, including all of the area from Hoover Dam to a line running north and south near the peninsula between Hamblin Bay and Rotary Cove. The townships or portions of them located within the Lake Mead National Recreation Area and included within this closed area are: T. 20 S., R. 63 E., R. 64 E., R. 65 E.; Sections 6, 7 and 18 of T. 21 S., R. 66 E.; T. 21 S., R. 63 E.,

R. 63 1/2 E., R. 64 E., R. 65 E. and T. 22 S., R. 64 E. and R. 65 E., M.D.B. & M.

3. A 1/2-mile strip parallel to the west shoreline of Lake Mohave from Hoover Dam south to a point 2 miles south of the campground at Willow Beach.
4. The area of land extending 1/2 mile west of the water elevation of Lake Mohave and the Colorado River between the southern boundary of the Lake Mead National Recreation Area and the crossing of those cables of the power line located approximately 5 1/4 miles north of Davis Dam and all waters between that cable and the southern boundary.

ALL PORTIONS OF THE STILLWATER NATIONAL WILDLIFE REFUGE IN CHURCHILL COUNTY SOUTH OF DIVISION ROAD,

except that trapping is allowed to the extent authorized pursuant to 50 C.F.R. §§ 31.14 and 31.16.

ALL PORTIONS OF THE RUBY LAKE NATIONAL WILDLIFE REFUGE, EXCEPT THAT:

1. Hunting is allowed pursuant to 50 C.F.R. § 32.47 on designated areas of the refuge in Elko and White Pine Counties and to the extent authorized by the Board of Wildlife Commissioners in regulations governing seasons, hours and bag limits adopted pursuant to NRS 501.118; and
2. Trapping is allowed to the extent authorized pursuant to 50 C.F.R. §§ 31.14 and 31.16 and by the Board of Wildlife Commissioners in regulations governing seasons, hours and bag limits adopted pursuant to NRS 501.118.

ALL PORTIONS OF THE DEATH VALLEY NATIONAL PARK.

ALL PORTIONS OF THE SHELDON NATIONAL WILDLIFE REFUGE,

except that hunting is authorized on designated areas of the refuge pursuant to 50 C.F.R. § 32.47, to the extent permitted by the Board of Wildlife Commissioners in regulations governing seasons, hours and bag limits adopted pursuant to NRS 501.118.

ALL PORTIONS OF THE GREAT BASIN NATIONAL PARK.

ALL PORTIONS OF CLARK, LINCOLN AND NYE COUNTIES WITHIN THE BOUNDARIES OF THE NELLIS AIR FORCE RANGE, THE NEVADA TEST AND TRAINING RANGE (NTTR) AND THE DESERT NATIONAL WILDLIFE REFUGE,

except that the hunting of bighorn sheep is authorized in certain described portions of the Desert National Wildlife Refuge pursuant to 50 C.F.R. § 32.47 and the Nellis Air Force Range, to the extent authorized by the Board of Wildlife Commissioners in regulations governing seasons, hours and bag limits adopted pursuant to NRS 501.118.

ALL PORTIONS OF CLARK, LINCOLN AND NYE COUNTIES WITHIN THE BOUNDARIES OF THE NELLIS AIR FORCE RANGE, THE NEVADA TEST AND TRAINING RANGE (NTTR) AND THE DESERT NATIONAL WILDLIFE REFUGE,

except that certain described portions of the Desert National Wildlife Refuge, not within Nellis Air Force Range, will be opened for the hunting of deer pursuant to 50 C.F.R. § 32.47, to the extent authorized by the Board of Wildlife Commissioners in regulations governing seasons, hours and bag limits adopted pursuant to NRS 501.118.

ALL PORTIONS OF THE PAHRANAGAT NATIONAL WILDLIFE REFUGE IN LINCOLN COUNTY,

except that hunting is permitted on designated areas of the refuge pursuant to 50 C.F.R. § 32.47, to the extent authorized by the Board of Wildlife Commissioners in regulations governing seasons, hours and bag limits adopted pursuant to NRS 501.118.

ALL PORTIONS OF THE ASH MEADOWS NATIONAL WILDLIFE REFUGE,

except that hunting is permitted on designated areas of the refuge pursuant to 50 C.F.R. § 32.47, to the extent authorized by the Board of Wildlife Commissioners in regulations governing seasons, hours and bag limits adopted pursuant to NRS 501.118.





BIGHORN SHEEP TAGS

An applicant may obtain one tag in any of the three subspecies of bighorn sheep. An applicant may only obtain one tag of either male or female sex per subspecies in the same season (specialty tags exempt).

A bighorn sheep seminar is encouraged for all tag holders who are successful in obtaining a tag. The skull and horns of the harvested ram must be presented to the Department for inspection within 5 days of the harvest. (Refer to NAC 502.345)

MOUNTAIN GOAT TAGS

The skull, hide and edible portions of a harvested mountain goat must be presented to the Department for inspection within 5 days of harvesting. (Refer to NAC 502.364)

PRESENTATION OF WILDLIFE, CALCULATION OF DAYS

Saturday, Sunday and state holidays do not count in computation of days for presenting the animal for inspection/sealing. (Refer to NAC 502.411)

UNLAWFUL POSSESSION OF WILDLIFE WITHOUT AN ATTACHED TAG

It is unlawful to have possession of any species without a tag if that species requires one. Possession of a species without an attached tag or permit is considered prima facie evidence of poaching.

It is unlawful to obtain an additional animal or reuse a tag that was previously filled for the current season to obtain an additional animal. (Refer to NRS 502.150)

USE OF TAG OR PERMIT

A game tag must be carried by the owner of the tag at all times. No other person is permitted to carry a tag. (Refer to NAC 502.385)

When a person harvests an animal, they must validate the tag by clearly notching the spaces necessary to properly identify the date of the harvest and the animal's physical characteristics, including sex and antler points. (Refer to NAC 502.390)

The tag must be firmly attached to the carcass of the animal and must remain with main portion of the meat at or before the time he or she reaches their means of transportation or camp and until it has been processed. (Refer to NAC 502.400)

The transportation stub will be utilized if the harvested animal or a portion of the animal will be traveling in the possession of someone other than the tag holder.

The taxidermy stub will be provided to a licensed taxidermist along with the pelt, hide, or head of the animal at the time of transfer. (Refer to NAC 502.403)

BLACK BEAR TAGS

A hunter or guide must call the bear hotline at 1-800-800-1667 prior to the day's hunting to determine if the season has closed.

Tag holders must report a successful harvest to the bear hotline at 1-800-800-1667 within 24 hours of the harvest.

It is unlawful to harvest a cub or a female bear that is accompanied by cubs. (Refer to NAC 502.373)

DID YOU KNOW:

Every unsuccessful application from a big game draw earns the applicant a bonus point for that species if they have an active hunting license at the time of the draw.

REFUND OF FEE FOR HUNTING LICENSE - LOSS OF BONUS POINTS

An applicant who fails to obtain a tag may obtain a refund of the fee for his/her hunting license if the license is not a combined hunting and fishing license and he/she: 1. Purchased the license solely to apply for a tag; 2. Does not hunt under the authority of the license; and 3. Submits the license to the Department on or before the last weekday of August of the year in which the license was valid. The Department shall accept the license only if it is received on or before that date. **Please be aware that an applicant will not be awarded any bonus points if they obtain a refund for their hunting license.**

DEMERITS AND LICENSE REVOCATIONS

Hunting, fishing and trapping license privileges are revoked when a person accumulates 12 demerit points within a 60-month period. When a person is convicted of a wildlife violation, a certain number of demerits are assessed for that crime. The more serious the crime, the greater the number of demerits that are assessed.

Demerit based revocations can range from 3 years to as much as 10 years. Under some circumstances a person's tag privileges may be revoked for up to 10 years.

(Refer to NRS 501.105, 501.181, 501.1818, NAC 501.200 and NAC 501.210)

CRIMINAL PENALTY PROVISIONS

Killing a big game mammal in the state of Nevada by hunting outside of the prescribed season and time. Using the aid of an aircraft or helicopter. Using a tag assigned to another person or hunting without a tag. Utilizing a different method of take or outside the prescribed unit(s) of a tag. Or if a tag was obtained by a false or fraudulent representation are all actions that a person can be prosecuted with a **FELONY** for doing. Either by participating in actions themselves or by aiding and abetting another person who kills a big game mammal.

Killing an animal out of necessity to protect the life or property of another person in imminent danger of being attacked by the animal or if the animal killed was not the intended target are exceptions. All accidental takes must be reported to the Department as soon as possible.

If you know or should have known an animal was killed unlawfully and you possess said animal, it is considered a **GROSS MISDEMEANOR OFFENSE**.

(Refer to NRS 501.376)

UNLAWFUL ACTS; CRIMINAL PENALTIES

Every person who is guilty of a misdemeanor shall be punished by a fine between \$50–500, and/or by imprisonment in county jail for not

COMMON VIOLATIONS

The vast majority of hunters, trappers and anglers do their best to abide by the wildlife laws and regulations. For those people who fail to follow the law, convictions of wildlife law may carry serious penalties, including criminal fines up to \$5,000, jail, civil penalties up to \$30,000, loss of equipment and lost license privileges.

The following are a list of the eight most common violations in the field. Check twice and take due care, and you can avoid unnecessary citations, costly fines, and loss of equipment and hunting privileges.

If you make a mistake — for example shooting a spike, or small forked-horn deer instead of an antlerless deer — report it immediately to the local game warden or **Operation Game Thief (OGT) at 1-800-992-3030 or use the NDOW Tip App**. Follow any instructions that are provided to you and wait for the warden to arrive. Taking the opposite approach, such as hiding or wasting game, will carry much more serious consequences.

1. Hunting Outside Unit Area Designated on Tag

Double-check the hunt area/unit designated on your tag, and review the boundary unit descriptions on the reverse of the Department's Big Game Boundary Unit Reference Map. Purchase detailed reference maps. Know where you are. **This is a misdemeanor offense, but if an animal is killed, it can escalate to a felony.**

2. Loaded Rifle or Shotgun In/On Vehicle

Nevada law prohibits carrying loaded rifles and shotguns in or on vehicles, including ATVs, motorcycles, snowmobiles, etc. After hunting on foot, unload the gun before placing it in or on the vehicle. **This is a misdemeanor offense and will require retaking a hunter safety class before a hunting, fishing or trapping license can be reissued.**

more than 6 months. Criminal acts considered under this title include but are not limited to: performing unlawful acts, obstructing or hindering an officer, employee, or agent of the Department, violation of Commission Regulation, or unlawful use and abuse of a license or permit privilege.

(Refer to NRS 501.385)

FORFEITURES

Any gun, ammunition, trap, snare, vessel, vehicle, aircraft or other device or equipment is subject to forfeiture pursuant to NRS 179.1156 to 179.119 inclusive if they are used in the facilitation of unlawful and intentional killing or possession of a big game mammal in Nevada. This includes knowingly transporting, selling, receiving, acquiring or purchasing an unlawfully killed big game mammal.

(Refer to NRS 501.3857)

CIVIL PENALTIES

In addition to the criminal penalties, every person who unlawfully kills or possesses wildlife is liable for civil penalties:

- a TROPHY big game mammal – \$5,000–\$30,000
- big game mammal, bobcat, swan or eagle – \$250–\$5,000
- fish or wildlife not included above – \$25–\$1,000
- hunting, fishing or trapping without a valid license, tag or permit – not less than \$50

Failure to pay a penalty within 90 days may result in license suspension or revocation and denial of privileges.

(Refer to NRS 501.3855)

DID YOU KNOW:

Customers can choose to automatically renew their license every year. This is a convenient way to constantly keep your license up to date. Don't worry, we will give you a heads up before your card is charged for a license renewal.

3. Using Tag of Another

This is a surprisingly common violation. Only the person named on the tag may use or possess the tag. **This violation is considered a felony offense if an animal is harvested.**

4. License and Tag Fraud

Providing false information (for example, claiming to be a Nevada resident, using a false date of birth, or fictitious name, etc.) to obtain a license is a **misdemeanor**. Providing false information to obtain a big game tag is a **gross misdemeanor**, and killing a big game mammal with such a tag is a **felony**. This activity steals tags from lawful sportsmen.

5. Early/Late Shooting

Do not shoot at game before or after the designated legal hunting hours. Check the sunset/sunrise and hunts by species table. Sunset does not mean dark! **This is a misdemeanor offense (Refer to sunrise/sunset tables at the back of this book).**

6. Failure to Properly Notch Tag or Permit Immediately After Taking Game

Upon reaching game, **immediately** validate (punch) the tag or permit with a knife or other sharp object. Marking it with a pencil or pen is not acceptable. **This is a misdemeanor**



offense. If a tag is used to intentionally kill more than one animal, the crime is punishable as a **category E felony** and all equipment used in the crime is subject to forfeiture, including guns and vehicles.

7. Possessing an Over Limit of a Species

Possession limit is the maximum number of a species that one person can legally take and control at any one time—this includes animals held in the freezer and ice chest. Daily limit is the maximum number of a species that is allowed to be harvested in any given day.

8. Unplugged Shotgun

Waterfowl and dove hunters may not use shotguns capable of holding more than three shells. Shotguns must be plugged and rendered incapable of holding more than three shells. Shotguns must also be plugged on all Wildlife Management Areas regardless of species. **This is a misdemeanor offense.**



REPORT WILDLIFE CRIME NDOW TIP APP

- Remain anonymous
- Text the description, license plates, coordinates, upload photos and more
- Make direct and immediate contact with a Game Warden
- Send tips by texting NDOWTIP to 847411 or use the app

NDOW Tip is available to download for free via the Google Play Store, iTunes App Store, or by visiting the agency's website (www.ndow.org).



Android



Apple

The State of Nevada through the Department of Wildlife owns or has long-term leases on more than 155,000 acres of land incorporated into wildlife management areas (WMAs) across the state. The primary management emphasis on WMAs is the protection of wetlands and waterfowl including the use of the areas as public hunting grounds. Hunting opportunities for sportsmen on WMAs include migratory game bird, upland game bird, furbearer and big game hunting. Below is a table of restrictions associated with each of the wildlife management areas. Please review this table and the accompanying list of hunt and use restrictions on wildlife management areas before hunting in these areas.

WILDLIFE MANAGEMENT AREA REGULATIONS

AREA	SEASON RESTRICTIONS	USE OF VESSELS	USE OF CAMPFIRE	CAMPING
Alkali Lake WMA (Lyon Co.)			Not Permitted	Not Permitted
NEW: Argenta WMA (Lander Co.)			Not permitted	Not permitted
Bruneau River WMA (Elko Co.)			Permitted	Permitted except that camping is not permitted in any building or other structure located within the WMA.
NEW: Carson Lake WMA (Churchill Co.)			Not permitted	Not permitted
Fernley WMA (Lyon Co.)			Permitted	Permitted
Franklin Lake WMA (Elko Co.)			Not Permitted	Not Permitted
Humboldt WMA (Pershing & Churchill Co.)		Airboats are prohibited on the Humboldt Sink until 1 hour after the legal shooting time on the opening day of the waterfowl season. Airboats are prohibited on the Toulon portion of the area during the waterfowl season. All vessels are prohibited on the ponds 5 days before the opening day of waterfowl season.	Permitted in those sites designated for camping.	Permitted in those sites designated for camping.
Key Pittman WMA (Lincoln Co.)	Access restricted from Feb. 15 through Aug. 15 in the portion of Nesbitt Lake north of the old fence line.	Vessels must be operated at a speed that leaves a flat wake, but in no case may exceed 5 nautical miles per hour.	Not permitted	Not permitted
Mason Valley WMA (Lyon Co.)	Access restricted from Feb. 15 through Aug. 15 in the eastern portion of the main developed pond area, as posted.	All vessels are prohibited from Feb. 15 through Aug. 15 each year, except on Hinkson Slough, Bass, Crappie, and North Ponds, Beaver Slough and the Walker River. Vessels must be operated at a speed that leaves a flat wake, but in no case may exceed 5 nautical miles per hour.	Permitted in those sites designated for camping.	Permitted in those sites designated for camping.
Overton WMA (Clark Co.)	Access restricted at Honey Bee Pond and Center Pond from March 1 through Aug. 1	Vessels are prohibited on all ponds. Vessels are allowed on the portion of the area inundated by Lake Mead, except that on Overton hunt days, vessels may be used only by persons authorized to hunt waterfowl.	Permitted within the rest and trails area.	Permitted within the rest and trails area.
Scripps WMA (Washoe Co.)	Access restricted from Feb. 15 through Aug. 15 in that portion of the area that lies south of Little Washoe Lake.		Not Permitted	Not Permitted
Steptoe Valley WMA (White Pine Co.)		Water skiing allowed only between 11 a.m. and sunset. Flat wake restrictions for boats during other hours.	Not Permitted	Not Permitted
W.E. Kirch WMA (Nye Co.)	Access restricted from Feb. 15 through Aug. 15 in the upper portion of Adams-McGill, Cold Springs, Dacey and Haymeadow reservoirs, and all of Tule Reservoir.	Vessels must be operated at a speed that leaves a flat wake, but in no case may exceed 5 nautical miles per hour. Only vessels without motors may be used on Dacey Reservoir from Feb. 15 through August 15. Flat wake restriction in effect all other dates.	Permitted within the Dave Deacon Campground.	Permitted within the Dave Deacon Campground.

Special regulations are in effect at our state Wildlife Management Areas. Please review the following information and the table on page 54 before hunting on a state Wildlife Management Area.

RESTRICTIONS ON USE OF FIREARMS AND AMMUNITION

1. Except as otherwise provided in subsection 6, the discharging of a rifle or pistol is prohibited on the following wildlife management areas:
 - (a) Overton in Clark County.
 - (b) Key Pittman in Lincoln County.
 - (c) Wayne E. Kirch in Nye County.
 - (d) Scripps in Washoe County.
 - (e) Mason Valley in Lyon County.
2. Deer may be hunted on the Mason Valley and Wayne E. Kirch Wildlife Management Areas only by persons using:
 - (a) Shotguns and rifled shotgun slugs or shotgun rounds with sabots that contain a single expanding projectile; or
 - (b) Bows and arrows.

A shotgun that is used to hunt deer pursuant to this subsection may be equipped with a smoothbore barrel that is partially or fully rifled.
3. The use of shotguns capable of holding more than three shells is prohibited on all wildlife management areas owned or managed by

this State unless the shotgun is plugged with a one-piece filler, incapable of removal without disassembling the gun, so that the total capacity of the shotgun does not exceed three shells.

4. The use or possession of shells for a shotgun containing shot that is toxic or larger than standard-size T is prohibited on the following wildlife management areas:
 - (a) Overton in Clark County.
 - (b) Key Pittman in Lincoln County.
 - (c) Wayne E. Kirch in Nye County.
 - (d) Scripps in Washoe County.
 - (e) Mason Valley in Lyon County.
 - (f) Fernley in Lyon County.
 - (g) Alkali Lake in Lyon County.
 - (h) Humboldt in Churchill and Pershing Counties.
 - (i) Steptoe Valley in White Pine County.
 - (j) Franklin Lake in Elko County.
5. The use or possession of shotgun rounds with sabots that contain other than rifled slugs of conventional design is prohibited on all wildlife management areas owned or managed by this State.
6. The provisions of subsection 1 do not apply to persons authorized by the Department to use rifles and pistols for the control of predatory animals and rodents.

EST. 2004
J.F. GRIFFIN
PUBLISHING

Showcase your business!



For advertising inquiries, please call
(413) 884-1001

Missed the printed edition?
Ask about year-round digital opportunities.



R&J OUTFITTERS

Affordable trophy whitetail hunts in N.W. Missouri



176 B&C

**5-Day, Fully Guided, Fair
Chase Hunts with Lodging
start at only \$1,800.00!**

Thousands of private acres.
No trophy fees or
hidden charges.

YES YOU CAN!

**CALL TODAY:
(305) 606-1611**

www.randjoutfitters.com

7. For the purposes of this section, all shot shall be deemed toxic unless it has been approved as nontoxic by the United States Fish and Wildlife Service pursuant to 50 C.F.R. § 20.134.

(Refer to NAC 504.135)

RESTRICTIONS ON ENTRY INTO CERTAIN AREAS

Between February 15 and August 15 a person shall not enter, occupy, use or be upon the following portions of Wildlife Management Areas:

1. Scripps: that portion of which lies south of Little Washoe Lake, as posted.
2. Key Pittman: that portion of Nesbit Lake north of the old fence line.
3. Wayne E. Kirch: the upper portion of Adams-McGill, Cold Springs, Dacey and Haymeadow reservoirs, as posted and all of Tule reservoir.
4. Mason Valley: the eastern portion of the main developed area, as posted.

Between March 1 and August 1 a person shall not enter, occupy, use or be upon the following portions of Wildlife Management Area:

1. Overton: the Honey Bee Pond and the Center Pond.

(Refer to NAC 504.120)

RESTRICTIONS ON DEER HUNTING IN PARTICULAR AREAS; PROHIBITION ON USE OR POSSESSION OF CERTAIN SHOTGUN ROUNDS IN PARTICULAR AREAS.

1. In the fenced or cultivated lands of the Smith and Mason Valleys, in the Mason Valley Wildlife Management Area and in the zones within the Fort Churchill State Historic Park and the Lahontan State Recreation Area that are designated for hunting by the Administrator of the Division of State Parks of the State Department of Conservation and Natural Resources:

- (a) Deer may be hunted only with:
 - (1) A shotgun no larger than 10 gauge and no smaller than 20 gauge, using:
 - (I) Rifled slugs; or

- (II) Shotgun rounds with sabots that contain rifled slugs or a single expanding projectile; or
- (2) A bow and arrow.
- (b) The use or possession of shotgun rounds with sabots that contain other than rifled slugs or a single expanding projectile is prohibited.
2. A shotgun that is used to hunt deer pursuant to subsection 1 may be equipped with a smoothbore barrel or a barrel that is partially or fully rifled.
3. In the Mason Valley Wildlife Management Area:
 - (a) Deer may be hunted only on the following days during the season set for the hunting of deer:
 - (1) Saturdays, Sundays and Wednesdays;
 - (2) Nevada Day, as observed, pursuant to NRS 236.015;
 - (3) November 11, Veteran's Day as observed;
 - (4) Thanksgiving Day; and
 - (5) Family Day, as declared pursuant to NRS 236.015.
 - (b) Deer may be hunted only with bow and arrow during the season set for the archery hunt for deer.

(Refer to NAC 503.170)

CONSTRUCTION AND USE OF HUNTING BLINDS; USE OF DECOYS

1. Except as otherwise provided in subsection 6, a person may construct a hunting blind on any wildlife management area if the Department has no obligation to protect a privately constructed blind or to arbitrate the use or priority of use of such a blind. A blind to be constructed must:
 - (a) Be temporary and portable;
 - (b) Except as otherwise provided in paragraph (c) be constructed of lumber, screen, fabric, synthetic material or native vegetation; and
 - (c) In the Kirch, Steptoe Valley and Mason Valley Wildlife Management Areas, be constructed of native vegetation, removable fabric, or a synthetic material that is of a temporary nature.
2. A group of persons may construct a blind only after the supervisor of the wildlife management area has approved the plans for the blind.
3. Sunken blinds, and barrels and boxes used as sunken blinds, must be covered when not in use to prevent the entrapment of animals.
4. The use of a sink box is prohibited.
5. A blind may not be locked or reserved for the use of a particular person or group of persons.

6. The Department may:

- (a) Prohibit the construction of a hunting blind if it is detrimental to a wildlife management area or portion thereof.
- (b) Designate a hunting blind on a wildlife management area as intended for the use of persons with physical handicaps pursuant to the Americans with Disabilities Act of 1990, 42 U.S.C. §§ 12101 to 12213, inclusive, and the regulations adopted pursuant thereto.
7. A person may use decoys on a wildlife management area so long as the decoys are not left set up in the field between the hours of 9 p.m. and 3 a.m.

(Refer to NAC 504.160)

CONTROL OF VEHICULAR TRAVEL

1. Vehicular travel within a wildlife management area may be controlled for operation of the area, for public use and to benefit the public and wildlife resources. Such control may include specifying parking areas, closing interior roads or trails to vehicular travel and prohibiting travel beyond designated points.
2. Except as otherwise provided in subsection 3, it is prohibited, within a wildlife management area, to operate a motor vehicle:
 - (a) Off an interior road or trail that is designated for vehicular travel; or
 - (b) On an interior road or trail that is marked as closed to vehicular travel.

(Refer to NAC 504.115)

DENIAL OF USE OF AREA FOR ABUSE OR LITTERING OF AREA

The Department may deny further use of the management area to any person who abuses or litters the area.

(Refer to NAC 504.155)

REMOVAL OF PERSONS FROM AREA: AUTHORITY; GROUND

The Department or an authorized agent may remove a person from a wildlife management area for disorderly conduct, intoxication or any other conduct which endangers the area, a person, wildlife or livestock.

(Refer to NAC 504.110)

SHELDON NATIONAL WILDLIFE REFUGE

Check with Refuge at (541) 947-3315 or fws.gov/refuge/sheldon.

The Refuge is open to hunting in accordance with State hunting laws and regulations and the following specific Refuge regulations.

1. Camping is allowed only in designated areas. Backcountry camping is authorized by permit only.
2. Recreational or target shooting is prohibited.
3. Vehicles- including trucks, ATVs, motorcycles, bicycles, and game carts- are allowed only on designated routes.
4. A U.S. Fish and Wildlife Service permit is required for anyone conducting commercial outfitting or guiding on the refuge. Special use permit applications must be received by the Sheldon National Wildlife Refuge office no later than July 1.
5. The hunting of big game species including antelope, deer, and bighorn sheep, migratory game birds and upland game birds is permitted on the Refuge in compliance with State hunting laws and regulations. Sage Grouse hunting on the refuge requires a State issued reservation and permit. All other species of wildlife on the Refuge are protected and closed to hunting and or take.
6. Hunting is prohibited on the following waters: Big Spring Reservoir, Catnip Reservoir, and Dufurrena Ponds. The "Little Sheldon" portion of the Refuge is closed to all hunting.
7. Only non-motorized boats or boats with electric motors are allowed on Refuge waters.
8. Only portable or temporary ground blinds constructed of synthetic material are allowed on the Refuge.
 - a. Ground blinds are prohibited from being constructed earlier than 1 week prior to the opening day of the associated hunter's season.
 - b. Blinds are required to be removed by the end of the hunter's season or within 24 hours of a harvest.
 - c. Blinds are required to be tagged with the owner's name and associated hunting license, permit, or tag number.
 - d. Destruction of natural vegetation or below-ground excavation is prohibited.

MAKE YOUR OWN WILD GAME SUMMER SAUSAGE AND SALAMI.

WE HAVE EVERYTHING YOU NEED TO PROCESS YOUR MEAT INTO DELICIOUS SAUSAGE RIGHT IN YOUR OWN HOME.



COMPLETE KITS STARTING AT \$13.95



Butcher & Packer Supply
P.O. Box 71748
Madison Heights, Michigan 48071

Call 1-800-521-3188
www.butcher-packer.com



God's Country Outfitters, LLC
25,000 acres of private land!
San Mateo, FL
(386)972-9473

www.godscountryoutfitters.net

Offering two-day trophy Alligator hunts!
Meals, lodging, fully guided and
all equipment included!
Average 8-10 feet–Aug-Oct
Single-day trophy alligator hunts
year-round!

Also offering:
Osceola Turkey Hunts • Wild Hog Hunts
Bow Fishing Trips
Mention this ad for free hog hunt!



Supporting The
Youth Hunters Of Nevada
Call for Day Camp Info

battlebornha.org

775.750.9596 • eric.bbha@yahoo.com

**FLY RIGHT
CHARTERS**



The Lowcountry Awaits

PROFESSIONAL FISHING GUIDE
FLY AND CONVENTIONAL

INSHORE × NEARSHORE × OFFSHORE
Charleston, SC

(843)860-4231 × john@flyrightcharters.com
www.flyrightcharters.com

Win a \$100 Gift Card!

Take the monthly

TARGETSHOOTINGSURVEY.COM
HUNTER SURVEY.COM



**And be entered to win
a \$100 gift certificate to your
sporting good retailer of choice.**

Your anonymous participation advances
fish and wildlife conservation, helps
protect your right to hunt, fish and shoot,
and guides companies in developing
better outdoor products.

Hunt Of A Lifetime

Making Hunting & Fishing Dreams Come True

for YOUNGSTERS, 21 & UNDER, with
LIFE-THREATENING ILLNESSES

Toll Free: 814-572-4387
www.HuntofaLifetime.org





ILLEGAL OUTDOOR MARIJUANA

The past year has shown an increase in illegal outdoor marijuana grow gardens in the Nevada outback. Sportsmen should be aware of their surroundings while utilizing the outdoors. If you observe remote camp sites/ irrigation equipment/marijuana plants leave the area immediately.

Note the location of suspicious activity and contact law enforcement officials. Game wardens work in conjunction with other law enforcement agencies when these grow gardens are found to apprehend the growers, eradicate the plants and rehabilitate the damaged environment.

Operation Game Thief 1-800-992-3030
or DPS 1-866-2REPORT or NDOW Tip App.



BLM INFORMATION

The Bureau of Land Management (BLM) in Nevada encourages hunters to call in advance of hunting season to find out if land management practices will be conducted during the hunting season. While BLM field offices are aware of hunting seasons, some management activities, such as prescribed burns, wild horse gathers, road closures or fire restrictions may temporarily disrupt hunting activities.

Call Before You Hunt

If possible, call the appropriate BLM office before you send in your hunt area requests. That way you may avoid an area that may have some access restrictions or other changes because of management activities. It's a good idea to call BLM just before the hunt to find out if any unplanned restrictions from fire or emergency wild horse gathers are in effect.

- Battle Mountain District Office
(775) 635-4000
- Carson City District Office
(775) 885-6000
- Elko District Office
(775) 753-0200
- Ely District Office
(775) 289-1800
- Southern Nevada District Office
(702) 515-5000
- Winnemucca District Office
(775) 623-1500

Responsible Hunting in Wilderness and Wilderness Study Areas (WSAs)

Some units contain BLM lands designated as wilderness or wilderness study areas. Motor vehicle use—trucks, ATVs and motorcycles—is not allowed unless signs are placed to indicate a designated route. The motorized vehicle rule extends to mechanized vehicles such as game carriers, which are also not allowed in these areas. Hand-held GPS units are allowed.

Responsible Off-Highway Vehicle Use

There has been a big increase in the use of OHVs by hunters. While most areas of the public lands are designated as open to OHV use, cross-country travel on OHVs is causing unnecessary damage to habitat that wildlife depend on. OHV riders are asked to stay on existing roads and trails. If it is necessary to drive off roads to retrieve and pack out harvested game, hunters are asked to use care and avoid creating new routes.

The following authorized NDOW license agents listed below have been issued a supply of transportation permits. Please call the one closest to your hunting area to verify that they still have a supply on hand before you go in. Transportation permits are also available at all NDOW offices statewide (see page 3). Transportation permit regulations can be found on page 37.

EASTERN REGION

- GUN WORLD**
2515 Noddle Ln
Elko, NV 89801
(775) 738-2666
- CARLIN ACE
HARDWARE**
924 Bush St.
Carlin, NV 89822
(775) 754-6211
- WALMART #2402**
2944 Mtn. City Hwy
Elko, NV 89801
(775) 778-6778
- BIG 5 SPORTING
GOODS #250**
2409 Mtn. City Hwy
Elko, NV 89801
(775) 777-2252

- LANDER HARDWARE**
404 E Front St.
Battle Mountain, NV 89820
(775) 635-2677
- HOTEL NEVADA**
501 Aultman St.
Ely, NV 89301
(775) 289-6665
- SPORTSWORLD**
1500 Aultman St.
Ely, NV 89301
(775) 289-8886
- ACE HARDWARE**
263 Spring Valley Pkwy Ste. K
Elko, NV 89815
(775) 738-5444

SOUTHERN REGION

- WALMART #1838**
3041 N. Rainbow Blvd.
Las Vegas, NV 89108
(702) 656-0199
- BASS PRO SHOPS
OUTDOOR WORLD**
8200 Dean Martin Dr
Las Vegas, NV 89139
(702) 730-5200
- MOUNTAIN
MERCANTILE**
169 Clover St.
Caliente, NV 89008
(775) 726-3891
- WALMART #5101**
300 S. HWY 160
Pahrump, NV 89048
(775) 537-1400

WESTERN REGION

- SPORTSMAN'S
WAREHOUSE**
3306 Kietzke Ln.
Reno, NV 89502
(775) 828-1500
- MARK FORE & STRIKE**
490 Kietzke Ln
Reno, NV 89502
(775) 322-9559
- WALMART #1648**
3770 S. Hwy 395
Carson City, NV 89705
(775) 267-2158
- WALMART #2453**
2333 Reno Hwy
Fallon, NV 89406
(775) 428-1700
- CB BROWN**
221 Bridge St.
Winnemucca, NV 89445
(775) 623-2541
- GIOMI INC.**
119 W. Bridge St.
Yerington, NV 89447
(775) 463-4427



INFORMATION RESOURCES

- Elk Incentive Tags**
Special incentive tags are awarded to landowner applicants as an incentive to support, rather than deter, elk on private land in Nevada. Any owner, lessee, or manager of private land who wishes to participate in the program may enter into an agreement with the Department that specifies how the landowner will support and enhance elk on private land, identify needed improvements to private land that may be beneficial to elk, and provides that the landowner will agree to provide reasonable public access to adjacent public lands. Landowners or hunters who are interested in the elk incentive tag program may contact the Nevada Department of Wildlife Headquarters at (775) 688-1507 for more information.
- Landowner Damage Compensation Tags**
An owner, lessee, or manager of private land in this state may apply to the Department for the issuance of deer or antelope

- tags for compensation for damage caused by these animals. These tags can be used by the owner, lessee, or manager if he holds a valid Nevada hunting license or the tag(s) can be sold to any holder of a valid Nevada Hunting license at any price mutually agreed upon. Any landowner, lessee, or manager of private land or any hunter wanting more information on this program should call (775) 688-1507. Please visit the "Incentive and Compensation Maps" page on the NDOW website (ndow.org) for more information.
- Weed-Free Hay**
The National Forest System requires weed-free hay on all National Forest Systems lands within the state of Nevada. A list of weed-free hay producers and vendors is available on the Nevada Department of Agriculture's website at: agri.nv.gov. Click on the "noxious weeds" section under the "plant" heading.

HOW TO USE THESE TABLES

Many Nevada hunting regulations restrict the activities to specific times. The laws and regulations may specify sunrise to sunset, one half hour before sunrise to sunset, one hour before sunrise to two hours before sunset, etc.

Consult the specific regulation pamphlet for the activity you are interested in. These are available at all NDOW offices and most license agents. Then use the sunrise/sunset table for the location nearest to your hunt to determine the legally authorized time to start and/or stop your activity. These tables are accurate in the vicinity specified with less than a two (2) minute error. **These tables are Pacific Standard Time, so do not forget to add one hour for daylight savings time from March 12 - November 5.**

Please Note: A more complete listing of sunrise/sunset tables is available at ndow.org.



LEGAL HUNTING HOURS BY SPECIES

Big Game	1/2 hour before sunrise to 1/2 hour after sunset
Mountain Lion	Anytime of day or night

AUSTIN

	JANUARY		FEBRUARY		MARCH		APRIL		MAY		JUNE		JULY		AUGUST		SEPTEMBER		OCTOBER		NOVEMBER		DECEMBER	
DAY	RISE A.M.	SET P.M.	RISE A.M.	SET P.M.	RISE A.M.	SET P.M.	RISE A.M.	SET P.M.	RISE A.M.	SET P.M.	RISE A.M.	SET P.M.	RISE A.M.	SET P.M.	RISE A.M.	SET P.M.	RISE A.M.	SET P.M.	RISE A.M.	SET P.M.	RISE A.M.	SET P.M.	RISE A.M.	SET P.M.
1	7:09	4:35	6:56	5:09	6:21	5:41	5:33	6:12	4:49	6:42	4:23	7:10	4:25	7:19	4:48	7:01	5:17	6:19	5:44	5:31	6:17	4:47	6:50	4:25
2	7:09	4:36	6:55	5:10	6:20	5:42	5:31	6:13	4:48	6:43	4:23	7:10	4:25	7:19	4:49	7:00	5:17	6:18	5:45	5:29	6:18	4:46	6:51	4:25
3	7:09	4:37	6:54	5:11	6:18	5:43	5:30	6:14	4:47	6:44	4:22	7:11	4:26	7:19	4:50	6:59	5:18	6:16	5:46	5:28	6:19	4:45	6:52	4:25
4	7:09	4:38	6:53	5:12	6:17	5:44	5:28	6:15	4:46	6:45	4:22	7:12	4:26	7:19	4:51	6:58	5:19	6:15	5:47	5:26	6:20	4:43	6:52	4:25
5	7:09	4:39	6:52	5:13	6:15	5:45	5:26	6:16	4:45	6:46	4:22	7:12	4:27	7:19	4:51	6:57	5:20	6:13	5:48	5:25	6:21	4:42	6:53	4:24
6	7:09	4:40	6:51	5:14	6:14	5:46	5:25	6:17	4:44	6:47	4:21	7:13	4:27	7:18	4:52	6:55	5:21	6:11	5:49	5:23	6:22	4:41	6:54	4:24
7	7:09	4:41	6:50	5:16	6:12	5:47	5:23	6:18	4:42	6:48	4:21	7:13	4:28	7:18	4:53	6:54	5:22	6:10	5:50	5:21	6:23	4:40	6:55	4:24
8	7:09	4:42	6:49	5:17	6:11	5:48	5:22	6:19	4:41	6:49	4:21	7:14	4:29	7:18	4:54	6:53	5:23	6:08	5:51	5:20	6:24	4:39	6:56	4:24
9	7:09	4:43	6:48	5:18	6:09	5:49	5:20	6:20	4:40	6:50	4:21	7:14	4:29	7:17	4:55	6:52	5:24	6:07	5:52	5:18	6:26	4:38	6:57	4:24
10	7:08	4:44	6:47	5:19	6:08	5:50	5:19	6:21	4:39	6:51	4:21	7:15	4:30	7:17	4:56	6:51	5:25	6:05	5:53	5:17	6:27	4:37	6:58	4:25
11	7:08	4:45	6:45	5:20	6:06	5:51	5:17	6:22	4:38	6:52	4:21	7:15	4:31	7:17	4:57	6:49	5:26	6:03	5:54	5:15	6:28	4:37	6:59	4:25
12	7:08	4:46	6:44	5:22	6:05	5:52	5:16	6:23	4:37	6:53	4:21	7:16	4:31	7:16	4:58	6:48	5:27	6:02	5:55	5:14	6:29	4:36	6:59	4:25
13	7:08	4:47	6:43	5:23	6:03	5:53	5:14	6:24	4:36	6:54	4:20	7:16	4:32	7:16	4:59	6:47	5:28	6:00	5:56	5:12	6:30	4:35	7:00	4:25
14	7:07	4:48	6:42	5:24	6:01	5:54	5:13	6:25	4:35	6:55	4:20	7:17	4:33	7:15	5:00	6:45	5:29	5:59	5:57	5:11	6:31	4:34	7:01	4:25
15	7:07	4:49	6:41	5:25	6:00	5:55	5:11	6:26	4:34	6:55	4:20	7:17	4:34	7:15	5:01	6:44	5:30	5:57	5:58	5:09	6:32	4:33	7:02	4:26
16	7:07	4:50	6:39	5:26	5:58	5:56	5:10	6:27	4:34	6:56	4:21	7:18	4:34	7:14	5:02	6:43	5:39	5:55	5:59	5:08	6:33	4:32	7:02	4:26
17	7:06	4:51	6:38	5:27	5:57	5:57	5:08	6:28	4:33	6:57	4:21	7:18	4:35	7:13	5:03	6:41	5:31	5:54	6:00	5:06	6:35	4:32	7:03	4:26
18	7:06	4:52	6:37	5:28	5:55	5:58	5:07	6:29	4:32	6:58	4:21	7:18	4:36	7:13	5:04	6:40	5:32	5:52	6:01	5:05	6:36	4:31	7:03	4:27
19	7:05	4:53	6:35	5:30	5:54	5:59	5:05	6:30	4:31	6:59	4:21	7:18	4:37	7:12	5:05	6:39	5:33	5:50	6:02	5:04	6:37	4:30	7:04	4:27
20	7:05	4:55	6:34	5:31	5:52	6:00	5:04	6:31	4:30	7:00	4:21	7:19	4:37	7:11	5:05	6:37	5:34	5:49	6:03	5:02	6:38	4:30	7:05	4:27
21	7:04	4:56	6:33	5:32	5:50	6:01	5:03	6:32	4:29	7:01	4:21	7:19	4:38	7:11	5:06	6:36	5:35	5:47	6:05	5:01	6:39	4:29	7:05	4:28
22	7:04	4:57	6:31	5:33	5:49	6:02	5:01	6:33	4:29	7:02	4:21	7:19	4:39	7:10	5:07	6:34	5:36	5:45	6:06	4:59	6:40	4:29	7:06	4:28
23	7:03	4:58	6:30	5:34	5:47	6:03	5:00	6:34	4:28	7:03	4:22	7:19	4:40	7:09	5:08	6:33	5:37	5:44	6:07	4:58	6:41	4:28	7:06	4:29
24	7:02	4:59	6:29	5:35	5:46	6:04	4:58	6:35	4:27	7:03	4:22	7:19	4:41	7:08	5:09	6:31	5:38	5:42	6:08	4:57	6:42	4:28	7:07	4:30
25	7:02	5:00	6:27	5:36	5:44	6:05	4:57	6:36	4:27	7:04	4:22	7:20	4:42	7:08	5:10	6:30	5:39	5:41	6:09	4:55	6:43	4:27	7:07	4:30
26	7:01	5:01	6:26	5:37	5:42	6:06	4:56	6:37	4:26	7:05	4:23	7:20	4:42	7:07	5:11	6:28	5:40	5:39	6:10	4:54	6:44	4:27	7:07	4:31
27	7:00	5:03	6:24	5:38	5:41	6:07	4:55	6:38	4:26	7:06	4:23	7:20	4:43	7:06	5:12	6:27	5:41	5:37	6:11	4:53	6:45	4:26	7:08	4:31
28	6:59	5:04	6:23	5:39	5:39	6:08	4:53	6:39	4:25	7:07	4:23	7:20	4:44	7:05	5:13	6:25	5:42	5:36	6:12	4:52	6:47	4:26	7:08	4:32
29	6:58	5:05	6:21	5:41	5:38	6:09	4:52	6:40	4:24	7:07	4:24	7:20	4:45	7:04	5:14	6:24	5:42	5:34	6:13	4:50	6:48	4:26	7:08	4:33
30	6:58	5:06			5:36	6:10	4:51	6:41	4:24	7:08	4:24	7:19	4:46	7:03	5:15	6:22	5:43	5:32	6:14	4:49	6:49	4:25	7:08	4:34
31	6:57	5:07			5:34	6:11			4:24	7:09			4:47	7:02	5:16	6:21			6:15	4:48			7:09	4:34

Sunrise and sunset are legal times. Times shown are Pacific Standard Time.
Add one hour for Daylight Saving Time from March 12 - November 5.

BEATTY

	JANUARY		FEBRUARY		MARCH		APRIL		MAY		JUNE		JULY		AUGUST		SEPTEMBER		OCTOBER		NOVEMBER		DECEMBER	
DAY	RISE A.M.	SET P.M.	RISE A.M.	SET P.M.	RISE A.M.	SET P.M.	RISE A.M.	SET P.M.	RISE A.M.	SET P.M.	RISE A.M.	SET P.M.	RISE A.M.	SET P.M.	RISE A.M.	SET P.M.	RISE A.M.	SET P.M.	RISE A.M.	SET P.M.	RISE A.M.	SET P.M.	RISE A.M.	SET P.M.
1	7:00	4:41	6:49	5:12	6:18	5:41	5:33	6:09	4:53	6:36	4:29	7:01	4:31	7:10	4:52	6:54	5:18	6:15	5:42	5:30	6:11	4:50	6:41	4:31
2	7:00	4:42	6:49	5:13	6:17	5:42	5:31	6:10	4:52	6:37	4:29	7:01	4:32	7:10	4:53	6:53	5:19	6:14	5:43	5:29	6:12	4:49	6:42	4:31
3	7:00	4:43	6:48	5:14	6:15	5:43	5:30	6:11	4:51	6:38	4:29	7:02	4:32	7:10	4:54	6:52	5:19	6:13	5:44	5:27	6:13	4:48	6:43	4:30
4	7:00	4:44	6:47	5:16	6:14	5:44	5:29	6:12	4:50	6:38	4:28	7:03	4:33	7:10	4:55	6:51	5:20	6:11	5:45	5:26	6:14	4:47	6:44	4:30
5	7:01	4:45	6:46	5:17	6:12	5:45	5:27	6:13	4:49	6:39	4:28	7:03	4:33	7:10	4:56	6:50	5:21	6:10	5:46	5:25	6:15	4:46	6:45	4:30
6	7:01	4:46	6:45	5:18	6:11	5:46	5:26	6:14	4:48	6:40	4:28	7:04	4:34	7:09	4:56	6:49	5:22	6:08	5:47	5:23	6:16	4:45	6:46	4:30
7	7:00	4:46	6:44	5:19	6:10	5:47	5:24	6:15	4:47	6:41	4:28	7:04	4:34	7:09	4:57	6:48	5:23	6:07	5:47	5:22	6:17	4:44	6:47	4:30
8	7:00	4:47	6:43	5:20	6:08	5:48	5:23	6:15	4:46	6:42	4:27	7:05	4:35	7:09	4:58	6:47	5:23	6:05	5:48	5:20	6:18	4:43	6:47	4:30
9	7:00	4:48	6:42	5:21	6:07	5:49	5:21	6:16	4:45	6:43	4:27	7:05	4:36	7:09	4:59	6:45	5:24	6:04	5:49	5:19	6:19	4:42	6:48	4:30
10	7:00	4:49	6:41	5:22	6:05	5:50	5:20	6:17	4:44	6:44	4:27	7:06	4:36	7:08	5:00	6:44	5:25	6:02	5:50	5:17	6:20	4:41	6:49	4:31
11	7:00	4:50	6:40	5:23	6:04	5:51	5:19	6:18	4:43	6:44	4:27	7:06	4:37	7:08	5:01	6:43	5:26	6:01	5:51	5:16	6:21	4:41	6:50	4:31
12	7:00	4:51	6:39	5:24	6:02	5:52	5:17	6:19	4:42	6:45	4:27	7:07	4:37	7:08	5:01	6:42	5:27	5:59	5:52	5:15	6:22	4:40	6:51	4:31
13	7:00	4:52	6:38	5:25	6:01	5:53	5:16	6:20	4:41	6:46	4:27	7:07	4:38	7:07	5:02	6:41	5:28	5:58	5:53	5:13	6:23	4:39	6:51	4:31
14	6:59	4:53	6:37	5:26	6:00	5:53	5:14	6:21	4:40	6:47	4:27	7:08	4:39	7:07	5:03	6:40	5:28	5:56	5:54	5:12	6:24	4:38	6:52	4:31
15	6:59	4:54	6:36	5:27	5:58	5:54	5:13	6:22	4:39	6:48	4:27	7:08	4:39	7:06	5:04	6:38	5:29	5:55	5:55	5:10	6:25	4:38	6:53	4:32
16	6:59	4:55	6:34	5:28	5:57	5:55	5:12	6:22	4:38	6:49	4:27	7:08	4:40	7:06	5:05	6:37	5:30	5:53	5:55	5:09	6:26	4:37	6:53	4:32
17	6:58	4:56	6:33	5:29	5:55	5:56	5:10	6:23	4:38	6:50	4:27	7:09	4:41	7:05	5:06	6:36	5:31	5:52	5:56	5:08	6:27	4:36	6:54	4:32
18	6:58	4:57	6:32	5:30	5:54	5:57	5:09	6:24	4:37	6:50	4:27	7:09	4:42	7:05	5:06	6:35	5:32	5:50	5:57	5:06	6:28	4:36	6:55	4:33
19	6:58	4:58	6:31	5:31	5:52	5:58	5:08	6:25	4:36	6:51	4:28	7:09	4:42	7:04	5:07	6:33	5:32	5:49	5:58	5:05	6:29	4:35	6:55	4:33
20	6:57	4:59	6:30	5:32	5:51	5:59	5:06	6:26	4:35	6:52	4:28	7:09	4:43	7:03	5:08	6:32	5:33	5:47	5:59	5:04	6:31	4:35	6:56	4:34
21	6:57	5:00	6:28	5:33	5:49	6:00	5:05	6:27	4:35	6:53	4:28	7:10	4:44	7:03	5:09	6:31	5:34	5:45	6:00	5:03	6:32	4:34	6:56	4:34
22	6:56	5:02	6:27	5:34	5:48	6:01	5:04	6:28	4:34	6:54	4:28	7:10	4:44	7:02	5:10	6:29	5:35	5:44	6:01	5:01	6:33	4:34	6:57	4:35
23	6:56	5:03	6:26	5:35	5:46	6:01	5:02	6:29	4:34	6:54	4:28	7:10	4:45	7:01	5:10	6:28	5:36	5:42	6:02	5:00	6:34	4:33	6:57	4:35
24	6:55	5:04	6:25	5:36	5:45	6:02	5:01	6:30	4:33	6:55	4:29	7:10	4:46	7:01	5:11	6:27	5:36	5:41	6:03	4:59	6:35	4:33	6:58	4:36
25	6:54	5:05	6:23	5:37	5:43	6:03	5:00	6:30	4:32	6:56	4:29	7:10	4:47	7:00	5:12	6:25	5:37	5:39	6:04	4:58	6:36	4:32	6:58	4:36
26	6:54	5:06	6:22	5:38	5:42	6:04	4:59	6:31	4:32	6:57	4:29	7:10	4:48	6:59	5:13	6:24	5:38	5:38	6:05	4:57	6:37	4:32	6:58	4:37
27	6:53	5:07	6:21	5:39	5:40	6:05	4:58	6:32	4:31	6:57	4:30	7:10	4:48	6:58	5:14	6:23	5:39	5:36	6:06	4:55	6:38	4:32	6:59	4:38
28	6:52	5:08	6:19	5:40	5:39	6:06	4:56	6:33	4:31	6:58	4:30	7:10	4:49	6:57	5:15	6:21	5:40	5:35	6:07	4:54	6:38	4:31	6:59	4:38
29	6:52	5:09	6:18	5:41	5:37	6:07	4:55	6:34	4:30	6:59	4:30	7:10	4:50	6:56	5:15	6:20	5:41	5:33	6:08	4:53	6:39	4:31	6:59	4:39
30	6:51	5:10			5:36	6:08	4:54	6:35	4:30	6:59	4:31	7:10	4:51	6:56	5:16	6:18	5:41	5:32	6:09	4:52	6:40	4:31	7:00	4:40
31	6:50	5:11			5:34	6:08			4:30	7:00			4:52	6:55	5:17	6:17			6:10	4:51			7:00	4:40

CARSON CITY

	JANUARY		FEBRUARY		MARCH		APRIL		MAY		JUNE		JULY		AUGUST		SEPTEMBER		OCTOBER		NOVEMBER		DECEMBER		
DAY	RISE A.M.	SET P.M.	RISE A.M.	SET P.M.	RISE A.M.	SET P.M.	RISE A.M.	SET P.M.	RISE A.M.	SET P.M.	RISE A.M.	SET P.M.	RISE A.M.	SET P.M.	RISE A.M.	SET P.M.	RISE A.M.	SET P.M.	RISE A.M.	SET P.M.	RISE A.M.	SET P.M.	RISE A.M.	SET P.M.	
1	7:18	4:47	7:06	5:20	6:32	5:52	5:44	6:23	5:01	6:52	4:35	7:19	4:37	7:29	4:59	7:11	5:28	6:30	5:55	5:42	6:27	4:58	6:59	4:37	
2	7:19	4:48	7:05	5:21	6:30	5:53	5:42	6:24	5:00	6:53	4:35	7:20	4:37	7:29	5:00	7:10	5:29	6:28	5:56	5:40	6:28	4:57	7:00	4:37	
3	7:19	4:49	7:04	5:22	6:29	5:54	5:41	6:25	4:59	6:54	4:34	7:21	4:38	7:29	5:01	7:09	5:29	6:27	5:57	5:39	6:29	4:56	7:01	4:36	
4	7:19	4:50	7:03	5:23	6:28	5:55	5:39	6:26	4:57	6:55	4:34	7:21	4:38	7:29	5:02	7:08	5:30	6:25	5:58	5:37	6:30	4:55	7:02	4:36	
5	7:19	4:51	7:02	5:25	6:26	5:56	5:38	6:27	4:56	6:56	4:34	7:22	4:39	7:28	5:03	7:07	5:31	6:24	5:59	5:36	6:31	4:54	7:03	4:36	
6	7:19	4:51	7:01	5:26	6:25	5:57	5:36	6:28	4:55	6:57	4:33	7:22	4:39	7:28	5:04	7:05	5:32	6:22	6:00	5:34	6:32	4:53	7:04	4:36	
7	7:19	4:52	7:00	5:27	6:23	5:58	5:35	6:29	4:54	6:58	4:33	7:23	4:40	7:28	5:05	7:04	5:33	6:20	6:01	5:33	6:33	4:52	7:05	4:36	
8	7:19	4:53	6:59	5:28	6:22	5:59	5:33	6:30	4:53	6:59	4:33	7:24	4:41	7:28	5:06	7:03	5:34	6:19	6:02	5:31	6:34	4:51	7:06	4:36	
9	7:18	4:54	6:58	5:29	6:20	6:00	5:32	6:31	4:52	7:00	4:33	7:24	4:41	7:27	5:07	7:02	5:35	6:17	6:03	5:29	6:35	4:50	7:07	4:36	
10	7:18	4:55	6:57	5:30	6:18	6:01	5:30	6:32	4:51	7:01	4:33	7:25	4:42	7:27	5:08	7:01	5:36	6:16	6:04	5:28	6:37	4:49	7:07	4:36	
11	7:18	4:56	6:56	5:32	6:17	6:02	5:28	6:32	4:50	7:02	4:33	7:25	4:43	7:26	5:08	7:00	5:37	6:14	6:05	5:26	6:38	4:48	7:08	4:36	
12	7:18	4:57	6:54	5:33	6:15	6:03	5:27	6:33	4:49	7:03	4:32	7:26	4:43	7:26	5:09	6:58	5:38	6:13	6:06	5:25	6:39	4:47	7:09	4:37	
13	7:18	4:58	6:53	5:34	6:14	6:04	5:26	6:34	4:48	7:03	4:32	7:26	4:44	7:26	5:10	6:57	5:39	6:11	6:07	5:23	6:40	4:46	7:10	4:37	
14	7:17	4:59	6:52	5:35	6:12	6:05	5:24	6:35	4:47	7:04	4:32	7:26	4:45	7:25	5:11	6:56	5:39	6:09	6:08	5:22	6:41	4:46	7:10	4:37	
15	7:17	5:01	6:51	5:36	6:11	6:06	5:23	6:36	4:46	7:05	4:32	7:27	4:45	7:24	5:12	6:54	5:40	6:08	6:09	5:21	6:42	4:45	7:11	4:37	
16	7:16	5:02	6:50	5:37	6:09	6:07	5:21	6:37	4:45	7:06	4:33	7:27	4:46	7:24	5:13	6:53	5:41	6:06	6:10	5:19	6:43	4:44	7:12	4:38	
17	7:16	5:03	6:48	5:38	6:08	6:08	5:20	6:38	4:44	7:07	4:33	7:28	4:47	7:23	5:14	6:52	5:42	6:04	6:11	5:18	6:44	4:43	7:12	4:38	
18	7:16	5:04	6:47	5:40	6:06	6:09	5:18	6:39	4:44	7:08	4:33	7:28	4:48	7:23	5:15	6:50	5:43	6:03	6:12	5:16	6:46	4:43	7:13	4:38	
19	7:15	5:05	6:46	5:41	6:04	6:10	5:17	6:40	4:43	7:09	4:33	7:28	4:48	7:22	5:16	6:49	5:44	6:01	6:13	5:15	6:47	4:42	7:14	4:39	
20	7:15	5:06	6:44	5:42	6:03	6:11	5:15	6:41	4:42	7:10	4:33	7:28	4:49	7:21	5:17	6:48	5:45	6:00	6:14	5:14	6:48	4:41	7:14	4:39	
21	7:14	5:07	6:43	5:43	6:01	6:12	5:14	6:42	4:41	7:11	4:33	7:29	4:50	7:21	5:18	6:46	5:46	5:58	6:15	5:12	6:49	4:41	7:15	4:40	
22	7:13	5:08	6:42	5:44	6:00	6:13	5:13	6:43	4:41	7:11	4:33	7:29	4:51	7:20	5:19	6:45	5:47	5:56	6:16	5:11	6:50	4:40	7:15	4:40	
23	7:13	5:09	6:40	5:45	5:58	6:14	5:11	6:44	4:40	7:12	4:34	7:29	4:52	7:19	5:19	6:43	5:48	5:55	6:17	5:09	6:51	4:40	7:16	4:41	
24	7:12	5:11	6:39	5:46	5:57	6:15	5:10	6:45	4:39	7:13	4:34	7:29	4:52	7:18	5:20	6:42	5:49	5:53	6:18	5:08	6:52	4:39	7:16	4:41	
25	7:12	5:12	6:38	5:47	5:55	6:16	5:09	6:46	4:39	7:14	4:34	7:29	4:53	7:17	5:21	6:40	5:49	5:52	6:19	5:07	6:53	4:39	7:17	4:42	
26	7:11	5:13	6:36	5:48	5:53	6:17	5:07	6:47	4:38	7:15	4:35	7:29	4:54	7:17	5:22	6:39	5:50	5:50	6:20	5:06	6:54	4:38	7:17	4:43	
27	7:10	5:14	6:35	5:49	5:52	6:18	5:06	6:48	4:37	7:16	4:35	7:29	4:55	7:16	5:23	6:37	5:51	5:48	6:21	5:04	6:55	4:38	7:17	4:43	
28	7:09	5:15	6:33	5:50	5:50	6:19	5:05	6:49	4:37	7:16	4:35	7:29	4:56	7:15	5:24	6:36	5:52	5:47	6:22	5:03	6:56	4:38	7:18	4:44	
29	7:09	5:16			5:49	6:20	5:03	6:50	4:36	7:17	4:36	7:29	4:57	7:14	5:25	6:34	5:53	5:45	6:23	5:02	6:57	4:37	7:18	4:45	
30	7:08	5:18			5:47	6:21	5:02	6:51	4:36	7:18	4:36	7:29	4:58	7:13	5:26	6:33	5:54	5:44	6:24	5:01	6:58	4:37	7:18	4:45	
31	7:07	5:19			5:45	6:22			4:35	7:19		4:59		4:59	7:12	5:27	6:31			6:26	4:59			7:18	4:46

Sunrise and sunset are legal times. Times shown are Pacific Standard Time.
Add one hour for Daylight Saving Time from March 12 - November 5.

ELKO																									
	JANUARY		FEBRUARY		MARCH		APRIL		MAY		JUNE		JULY		AUGUST		SEPTEMBER		OCTOBER		NOVEMBER		DECEMBER		
DAY	RISE A.M.	SET P.M.	RISE A.M.	SET P.M.	RISE A.M.	SET P.M.	RISE A.M.	SET P.M.	RISE A.M.	SET P.M.	RISE A.M.	SET P.M.	RISE A.M.	SET P.M.	RISE A.M.	SET P.M.	RISE A.M.	SET P.M.	RISE A.M.	SET P.M.	RISE A.M.	SET P.M.	RISE A.M.	SET P.M.	
1	7:08	4:26	6:54	5:00	6:18	5:34	5:27	6:08	4:42	6:39	4:14	7:08	4:15	7:19	4:39	6:59	5:10	6:16	5:39	5:26	6:13	4:40	6:48	4:16	
2	7:08	4:27	6:53	5:02	6:16	5:35	5:25	6:09	4:41	6:40	4:13	7:09	4:16	7:18	4:40	6:58	5:11	6:14	5:40	5:24	6:15	4:38	6:49	4:16	
3	7:08	4:28	6:52	5:03	6:15	5:36	5:24	6:10	4:39	6:41	4:13	7:10	4:16	7:18	4:41	6:57	5:12	6:13	5:41	5:22	6:16	4:37	6:50	4:16	
4	7:08	4:29	6:51	5:04	6:13	5:37	5:22	6:11	4:38	6:42	4:13	7:10	4:17	7:18	4:42	6:56	5:13	6:11	5:42	5:21	6:17	4:36	6:51	4:16	
5	7:08	4:30	6:50	5:05	6:11	5:39	5:21	6:12	4:37	6:43	4:12	7:11	4:17	7:18	4:43	6:55	5:14	6:09	5:43	5:19	6:18	4:35	6:52	4:15	
6	7:08	4:31	6:49	5:07	6:10	5:40	5:19	6:13	4:36	6:44	4:12	7:12	4:18	7:17	4:44	6:53	5:15	6:08	5:45	5:17	6:19	4:34	6:53	4:15	
7	7:08	4:32	6:47	5:08	6:08	5:41	5:17	6:14	4:34	6:45	4:12	7:12	4:18	7:17	4:45	6:52	5:16	6:06	5:46	5:16	6:21	4:33	6:54	4:15	
8	7:08	4:33	6:46	5:09	6:07	5:42	5:16	6:15	4:33	6:46	4:11	7:13	4:19	7:17	4:46	6:51	5:16	6:04	5:47	5:14	6:22	4:32	6:55	4:15	
9	7:07	4:34	6:45	5:10	6:05	5:43	5:14	6:16	4:32	6:47	4:11	7:13	4:20	7:16	4:47	6:50	5:17	6:03	5:48	5:13	6:23	4:31	6:56	4:15	
10	7:07	4:35	6:44	5:11	6:03	5:44	5:12	6:17	4:31	6:48	4:11	7:14	4:20	7:16	4:48	6:48	5:18	6:01	5:49	5:11	6:24	4:30	6:56	4:15	
11	7:07	4:36	6:43	5:13	6:02	5:45	5:11	6:18	4:30	6:49	4:11	7:14	4:21	7:16	4:49	6:47	5:19	5:59	5:50	5:09	6:25	4:29	6:57	4:15	
12	7:07	4:37	6:41	5:14	6:00	5:46	5:09	6:19	4:29	6:50	4:11	7:15	4:22	7:15	4:50	6:46	5:20	5:58	5:51	5:08	6:26	4:28	6:58	4:16	
13	7:06	4:38	6:40	5:15	5:59	5:47	5:08	6:20	4:28	6:51	4:11	7:15	4:23	7:15	4:51	6:44	5:21	5:56	5:52	5:06	6:28	4:27	6:59	4:16	
14	7:06	4:39	6:39	5:16	5:57	5:49	5:06	6:21	4:27	6:52	4:11	7:16	4:23	7:14	4:52	6:43	5:22	5:54	5:53	5:05	6:29	4:26	7:00	4:16	
15	7:06	4:40	6:38	5:18	5:55	5:50	5:05	6:22	4:26	6:53	4:11	7:16	4:24	7:14	4:53	6:42	5:23	5:53	5:54	5:03	6:30	4:25	7:00	4:16	
16	7:05	4:41	6:36	5:19	5:54	5:51	5:03	6:23	4:25	6:54	4:11	7:17	4:25	7:13	4:54	6:40	5:24	5:51	5:55	5:02	6:31	4:24	7:01	4:16	
17	7:05	4:42	6:35	5:20	5:52	5:52	5:02	6:25	4:24	6:55	4:11	7:17	4:26	7:12	4:55	6:39	5:25	5:49	5:56	5:00	6:32	4:24	7:02	4:17	
18	7:04	4:43	6:34	5:21	5:50	5:53	5:00	6:26	4:23	6:56	4:11	7:17	4:26	7:12	4:56	6:37	5:26	5:48	5:57	4:59	6:34	4:23	7:02	4:17	
19	7:04	4:45	6:32	5:22	5:49	5:54	4:59	6:27	4:22	6:57	4:11	7:18	4:27	7:11	4:57	6:36	5:27	5:46	5:59	4:57	6:35	4:22	7:03	4:18	
20	7:03	4:46	6:31	5:24	5:47	5:55	4:57	6:28	4:21	6:58	4:11	7:18	4:28	7:10	4:58	6:34	5:28	5:44	6:00	4:56	6:36	4:21	7:04	4:18	
21	7:03	4:47	6:29	5:25	5:45	5:56	4:56	6:29	4:21	6:59	4:11	7:18	4:29	7:09	4:59	6:33	5:29	5:42	6:01	4:54	6:37	4:21	7:04	4:18	
22	7:02	4:48	6:28	5:26	5:44	5:57	4:54	6:30	4:20	7:00	4:12	7:18	4:30	7:09	5:00	6:32	5:30	5:41	6:02	4:53	6:38	4:20	7:05	4:19	
23	7:01	4:49	6:27	5:27	5:42	5:58	4:53	6:31	4:19	7:01	4:12	7:18	4:31	7:08	5:01	6:30	5:31	5:39	6:03	4:51	6:39	4:20	7:05	4:20	
24	7:00	4:51	6:25	5:28	5:40	5:59	4:51	6:32	4:18	7:02	4:12	7:19	4:32	7:07	5:02	6:28	5:32	5:37	6:04	4:50	6:40	4:19	7:05	4:20	
25	7:00	4:52	6:24	5:29	5:39	6:00	4:50	6:33	4:18	7:03	4:13	7:19	4:33	7:06	5:03	6:27	5:33	5:36	6:05	4:49	6:42	4:18	7:06	4:21	
26	6:59	4:53	6:22	5:31	5:37	6:01	4:49	6:34	4:17	7:03	4:13	7:19	4:33	7:05	5:04	6:25	5:34	5:34	6:06	4:47	6:43	4:18	7:06	4:21	
27	6:58	4:54	6:21	5:32	5:35	6:02	4:47	6:35	4:16	7:04	4:13	7:19	4:34	7:04	5:05	6:24	5:35	5:32	6:08	4:46	6:44	4:18	7:07	4:22	
28	6:57	4:55	6:19	5:33	5:34	6:03	4:46	6:36	4:16	7:05	4:14	7:19	4:35	7:03	5:06	6:22	5:36	5:31	6:09	4:45	6:45	4:17	7:07	4:23	
29	6:56	4:57	6:19	5:34	5:32	6:05	4:44	6:37	4:15	7:06	4:14	7:19	4:36	7:02	5:07	6:21	5:37	5:29	6:10	4:43	6:46	4:17	7:07	4:23	
30	6:56	4:58			5:30	6:06	4:43	6:38	4:15	7:07	4:15	7:19	4:37	7:01	5:08	6:19	5:38	5:27	6:11	4:42	6:47	4:16	7:07	4:24	
31	6:55	4:59			5:29	6:07			4:14	7:07			4:38	7:00	5:09	6:17			6:12	4:41			7:08	4:25	

ELY																									
	JANUARY		FEBRUARY		MARCH		APRIL		MAY		JUNE		JULY		AUGUST		SEPTEMBER		OCTOBER		NOVEMBER		DECEMBER		
DAY	RISE A.M.	SET P.M.	RISE A.M.	SET P.M.	RISE A.M.	SET P.M.	RISE A.M.	SET P.M.	RISE A.M.	SET P.M.	RISE A.M.	SET P.M.	RISE A.M.	SET P.M.	RISE A.M.	SET P.M.	RISE A.M.	SET P.M.	RISE A.M.	SET P.M.	RISE A.M.	SET P.M.	RISE A.M.	SET P.M.	
1	6:59	4:27	6:47	5:00	6:13	5:32	5:24	6:03	4:41	6:32	4:15	7:00	4:16	7:10	4:39	6:52	5:08	6:11	5:35	5:22	6:07	4:39	6:40	4:17	
2	6:59	4:28	6:46	5:01	6:11	5:33	5:23	6:04	4:40	6:33	4:14	7:00	4:17	7:10	4:40	6:51	5:08	6:09	5:36	5:21	6:08	4:37	6:41	4:17	
3	6:59	4:29	6:45	5:02	6:10	5:34	5:21	6:05	4:39	6:34	4:14	7:01	4:17	7:10	4:41	6:50	5:09	6:07	5:37	5:19	6:09	4:36	6:42	4:16	
4	7:00	4:29	6:44	5:03	6:08	5:35	5:20	6:06	4:38	6:35	4:14	7:02	4:18	7:09	4:42	6:48	5:10	6:06	5:38	5:18	6:10	4:35	6:43	4:16	
5	7:00	4:30	6:43	5:05	6:07	5:36	5:18	6:07	4:36	6:36	4:13	7:02	4:18	7:09	4:43	6:47	5:11	6:04	5:39	5:16	6:11	4:34	6:44	4:16	
6	7:00	4:31	6:42	5:06	6:05	5:37	5:16	6:08	4:35	6:37	4:13	7:03	4:19	7:09	4:44	6:46	5:12	6:03	5:40	5:15	6:13	4:33	6:45	4:16	
7	6:59	4:32	6:41	5:07	6:04	5:38	5:15	6:09	4:34	6:38	4:13	7:04	4:20	7:09	4:45	6:45	5:13	6:01	5:41	5:13	6:14	4:32	6:46	4:16	
8	6:59	4:33	6:40	5:08	6:02	5:39	5:13	6:10	4:33	6:39	4:13	7:04	4:20	7:08	4:45	6:44	5:14	6:00	5:42	5:11	6:15	4:31	6:46	4:16	
9	6:59	4:34	6:39	5:09	6:01	5:40	5:12	6:11	4:32	6:40	4:13	7:05	4:21	7:08	4:46	6:43	5:15	5:58	5:43	5:10	6:16	4:30	6:47	4:16	
10	6:59	4:35	6:38	5:10	5:59	5:41	5:10	6:12	4:31	6:41	4:12	7:05	4:21	7:08	4:47	6:41	5:16	5:56	5:44	5:08	6:17	4:29	6:48	4:16	
11	6:59	4:36	6:36	5:12	5:58	5:42	5:09	6:13	4:30	6:42	4:12	7:06	4:22	7:07	4:48	6:40	5:17	5:55	5:45	5:07	6:18	4:28	6:49	4:16	
12	6:59	4:37	6:35	5:13	5:56	5:43	5:07	6:14	4:29	6:43	4:12	7:06	4:23	7:07	4:49	6:39	5:18	5:53	5:46	5:05	6:19	4:27	6:50	4:17	
13	6:58	4:38	6:34	5:14	5:54	5:44	5:06	6:15	4:28	6:44	4:12	7:07	4:23	7:06	4:50	6:38	5:18	5:51	5:47	5:04	6:20	4:27	6:50	4:17	
14	6:58	4:39	6:33	5:15	5:53	5:45	5:04	6:16	4:27	6:45	4:12	7:07	4:24	7:06	4:51	6:36	5:19	5:50	5:48	5:02	6:22	4:26	6:51	4:17	
15	6:58	4:40	6:32	5:16	5:51	5:46	5:03	6:17	4:26	6:46	4:12	7:07	4:25	7:05	4:52	6:35	5:20	5:48	5:49	5:01	6:23	4:25	6:52	4:17	
16	6:57	4:41	6:30	5:17	5:50	5:47	5:01	6:18	4:25	6:47	4:12	7:08	4:26	7:05	4:53	6:34	5:21	5:47	5:50	4:59	6:24	4:24	6:53	4:17	
17	6:57	4:43	6:29	5:18	5:48	5:48	5:00	6:19	4:24	6:48	4:12	7:08	4:26	7:04	4:54	6:32	5:22	5:45	5:51	4:58	6:25	4:23	6:53	4:18	
18	6:56	4:44	6:28	5:20	5:47	5:49	4:59	6:20	4:24	6:48	4:12	7:09	4:27	7:03	4:55	6:31	5:23	5:43	5:52	4:57	6:26	4:23	6:54	4:18	
19	6:56	4:45	6:27	5:21	5:45	5:50	4:57	6:21	4:23	6:49	4:12	7:09	4:28	7:03	4:56	6:30	5:24	5:42	5:53	4:55	6:27	4:22	6:54	4:19	
20	6:55	4:46	6:25	5:22	5:43	5:51	4:56	6:22	4:22	6:50	4:13	7:09	4:29	7:02	4:57	6:28	5:25	5:40	5:54	4:54	6:28	4:21	6:55	4:19	
21	6:55	4:47	6:24	5:23	5:42	5:52	4:54	6:23	4:21	6:51	4:13	7:09	4:30	7:01	4:57	6:27	5:26	5:39	5:55	4:52	6:29	4:21	6:56	4:20	
22	6:54	4:48	6:22	5:24	5:40	5:53	4:53	6:24	4:20	6:52	4:13	7:09	4:30	7:01	4:58	6:25	5:27	5:37	5:56	4:51	6:30	4:20	6:56	4:20	
23	6:54	4:49	6:21	5:25	5:39	5:54	4:52	6:25	4:20	6:53	4:13	7:10	4:31	7:00	4:59	6:24	5:28	5:35	5:57	4:50	6:32	4:20	6:57	4:21	
24	6:53	4:50	6:20	5:26	5:37	5:55	4:50	6:26	4:19	6:54	4:14	7:10	4:32	6:59	5:00	6:23	5:29	5:34	5:58	4:48	6:33	4:19	6:57	4:21	
25	6:52	4:52	6:18	5:27	5:35	5:56	4:49	6:27	4:18	6:54	4:14	7:10	4:33	6:58	5:01	6:21	5:30	5:32	5:59	4:47	6:34	4:19	6:57	4:22	
26	6:52	4:53	6:17	5:28	5:34	5:57	4:48	6:28	4:18	6:55	4:14	7:10	4:34	6:57	5:02	6:20	5:30	5:30	6:00	4:46	6:35	4:18	6:58	4:22	
27	6:51	4:54	6:15	5:29	5:32	5:58	4:46	6:28	4:17	6:56	4:15	7:10	4:35	6:56	5:03	6:18	5:31	5:29	6:02	4:45	6:36	4:18	6:58	4:23	
28	6:50	4:55	6:14	5:31	5:31	5:59	4:45	6:29	4:17	6:57	4:15	7:10	4:36	6:56	5:04	6:17	5:32	5:27	6:03	4:43	6:37	4:18	6:58	4:24	
29	6:49	4:56	6:14	5:32	5:29	6:00	4:44	6:30	4:16	6:58	4:15	7:10	4:36	6:55	5:05	6:15	5:33	5:26	6:04	4:42	6:38	4:17	6:59	4:24	
30	6:48	4:57			5:27	6:01	4:42	6:31	4:16	6:58	4:16	7:10	4:37	6:54	5:06	6:14	5:34	5:24	6:05	4:41	6:39	4:17	6:59	4:25	
31	6:48	4:59			5:26	6:02			4:15	6:59			4:38	6:53	5:07	6:12			6:06	4:40			6:59	4:26	

Sunrise and sunset are legal times. Times shown are Pacific Standard Time.
Add one hour for Daylight Saving Time from March 12 - November 5.

FALLON

	JANUARY		FEBRUARY		MARCH		APRIL		MAY		JUNE		JULY		AUGUST		SEPTEMBER		OCTOBER		NOVEMBER		DECEMBER	
DAY	RISE A.M.	SET P.M.	RISE A.M.	SET P.M.	RISE A.M.	SET P.M.	RISE A.M.	SET P.M.	RISE A.M.	SET P.M.	RISE A.M.	SET P.M.	RISE A.M.	SET P.M.	RISE A.M.	SET P.M.	RISE A.M.	SET P.M.	RISE A.M.	SET P.M.	RISE A.M.	SET P.M.	RISE A.M.	SET P.M.
1	7:16	4:42	7:03	5:15	6:28	5:47	5:40	6:19	4:56	6:49	4:30	7:16	4:31	7:26	4:54	7:08	5:23	6:26	5:51	5:38	6:23	4:54	6:56	4:32
2	7:16	4:43	7:02	5:16	6:27	5:48	5:38	6:20	4:55	6:50	4:30	7:17	4:32	7:26	4:55	7:07	5:24	6:25	5:52	5:36	6:24	4:53	6:57	4:32
3	7:16	4:44	7:01	5:18	6:26	5:49	5:37	6:21	4:54	6:50	4:29	7:17	4:32	7:26	4:56	7:06	5:25	6:23	5:53	5:35	6:25	4:52	6:58	4:32
4	7:16	4:45	7:00	5:19	6:24	5:50	5:35	6:22	4:53	6:51	4:29	7:18	4:33	7:26	4:57	7:05	5:26	6:22	5:54	5:33	6:26	4:51	6:59	4:31
5	7:16	4:46	6:59	5:20	6:23	5:51	5:34	6:23	4:52	6:52	4:29	7:19	4:33	7:25	4:58	7:04	5:27	6:20	5:55	5:32	6:28	4:49	7:00	4:31
6	7:16	4:46	6:58	5:21	6:21	5:53	5:32	6:24	4:51	6:53	4:28	7:19	4:34	7:25	4:59	7:02	5:28	6:19	5:56	5:30	6:29	4:48	7:01	4:31
7	7:16	4:47	6:57	5:22	6:19	5:54	5:30	6:25	4:49	6:54	4:28	7:20	4:35	7:25	5:00	7:01	5:29	6:17	5:57	5:29	6:30	4:47	7:02	4:31
8	7:16	4:48	6:56	5:23	6:18	5:55	5:29	6:26	4:48	6:55	4:28	7:21	4:35	7:25	5:01	7:00	5:30	6:15	5:58	5:27	6:31	4:46	7:03	4:31
9	7:16	4:49	6:55	5:25	6:16	5:56	5:27	6:27	4:47	6:56	4:28	7:21	4:36	7:24	5:02	6:59	5:30	6:14	5:59	5:25	6:32	4:45	7:04	4:31
10	7:15	4:50	6:54	5:26	6:15	5:57	5:26	6:28	4:46	6:57	4:27	7:22	4:37	7:24	5:03	6:58	5:31	6:12	6:00	5:24	6:33	4:44	7:04	4:31
11	7:15	4:51	6:52	5:27	6:13	5:58	5:24	6:29	4:45	6:58	4:27	7:22	4:37	7:23	5:04	6:56	5:32	6:11	6:01	5:22	6:34	4:44	7:05	4:31
12	7:15	4:52	6:51	5:28	6:12	5:59	5:23	6:30	4:44	6:59	4:27	7:23	4:38	7:23	5:04	6:55	5:33	6:09	6:02	5:21	6:35	4:43	7:06	4:32
13	7:15	4:53	6:50	5:29	6:10	6:00	5:21	6:31	4:43	7:00	4:27	7:23	4:39	7:23	5:05	6:54	5:34	6:07	6:03	5:19	6:37	4:42	7:07	4:32
14	7:14	4:55	6:49	5:30	6:09	6:01	5:20	6:32	4:42	7:01	4:27	7:23	4:39	7:22	5:06	6:52	5:35	6:06	6:04	5:18	6:38	4:41	7:07	4:32
15	7:14	4:56	6:48	5:32	6:07	6:02	5:18	6:33	4:41	7:02	4:27	7:24	4:40	7:22	5:07	6:51	5:36	6:04	6:05	5:16	6:39	4:40	7:08	4:32
16	7:14	4:57	6:46	5:33	6:05	6:03	5:17	6:34	4:40	7:03	4:27	7:24	4:41	7:21	5:08	6:50	5:37	6:02	6:06	5:15	6:40	4:39	7:09	4:33
17	7:13	4:58	6:45	5:34	6:04	6:04	5:15	6:35	4:40	7:04	4:27	7:25	4:42	7:20	5:09	6:48	5:38	6:01	6:07	5:14	6:41	4:39	7:10	4:33
18	7:13	4:59	6:44	5:35	6:02	6:05	5:14	6:36	4:39	7:05	4:27	7:25	4:42	7:20	5:10	6:47	5:39	5:59	6:08	5:12	6:42	4:38	7:10	4:33
19	7:12	5:00	6:42	5:36	6:01	6:06	5:13	6:37	4:38	7:06	4:28	7:25	4:43	7:19	5:11	6:46	5:40	5:58	6:09	5:11	6:43	4:37	7:11	4:34
20	7:12	5:01	6:41	5:37	5:59	6:07	5:11	6:38	4:37	7:06	4:28	7:25	4:44	7:18	5:12	6:44	5:41	5:56	6:10	5:09	6:44	4:37	7:11	4:34
21	7:11	5:02	6:40	5:38	5:57	6:08	5:10	6:39	4:36	7:07	4:28	7:26	4:45	7:18	5:13	6:43	5:41	5:54	6:11	5:08	6:46	4:36	7:12	4:35
22	7:11	5:03	6:38	5:40	5:56	6:09	5:08	6:40	4:36	7:08	4:28	7:26	4:46	7:17	5:14	6:41	5:42	5:53	6:12	5:07	6:47	4:36	7:12	4:35
23	7:10	5:05	6:37	5:41	5:54	6:10	5:07	6:41	4:35	7:09	4:28	7:26	4:46	7:16	5:15	6:40	5:43	5:51	6:13	5:05	6:48	4:35	7:13	4:36
24	7:09	5:06	6:36	5:42	5:53	6:11	5:06	6:42	4:34	7:10	4:29	7:26	4:47	7:15	5:16	6:39	5:44	5:49	6:14	5:04	6:49	4:34	7:13	4:36
25	7:09	5:07	6:34	5:43	5:51	6:12	5:04	6:43	4:34	7:11	4:29	7:26	4:48	7:14	5:17	6:37	5:45	5:48	6:15	5:03	6:50	4:34	7:14	4:37
26	7:08	5:08	6:33	5:44	5:49	6:13	5:03	6:44	4:33	7:12	4:29	7:26	4:49	7:14	5:18	6:36	5:46	5:46	6:16	5:01	6:51	4:34	7:14	4:37
27	7:07	5:09	6:31	5:45	5:48	6:14	5:02	6:45	4:32	7:12	4:30	7:26	4:50	7:13	5:18	6:34	5:47	5:44	6:18	5:00	6:52	4:33	7:14	4:38
28	7:06	5:10	6:30	5:46	5:46	6:15	5:00	6:46	4:32	7:13	4:30	7:26	4:51	7:12	5:19	6:33	5:48	5:43	6:19	4:59	6:53	4:33	7:15	4:39
29	7:05	5:12	6:29	5:47	5:45	6:16	4:59	6:47	4:31	7:14	4:30	7:26	4:52	7:11	5:20	6:31	5:49	5:41	6:20	4:57	6:54	4:33	7:15	4:40
30	7:05	5:13			5:43	6:17	4:58	6:48	4:31	7:15	4:31	7:26	4:53	7:10	5:21	6:30	5:50	5:40	6:21	4:56	6:55	4:32	7:15	4:40
31	7:04	5:14			5:41	6:18			4:30	7:15			4:53	7:09	5:22	6:28			6:22	4:55			7:15	4:41

LAS VEGAS

	JANUARY		FEBRUARY		MARCH		APRIL		MAY		JUNE		JULY		AUGUST		SEPTEMBER		OCTOBER		NOVEMBER		DECEMBER	
DAY	RISE A.M.	SET P.M.	RISE A.M.	SET P.M.	RISE A.M.	SET P.M.	RISE A.M.	SET P.M.	RISE A.M.	SET P.M.	RISE A.M.	SET P.M.	RISE A.M.	SET P.M.	RISE A.M.	SET P.M.	RISE A.M.	SET P.M.	RISE A.M.	SET P.M.	RISE A.M.	SET P.M.	RISE A.M.	SET P.M.
1	6:52	4:37	6:42	5:07	6:11	5:35	5:27	6:02	4:48	6:28	4:25	6:52	4:27	7:02	4:47	6:46	5:12	6:09	5:35	5:25	6:03	4:45	6:33	4:26
2	6:52	4:38	6:41	5:08	6:10	5:36	5:26	6:03	4:47	6:29	4:25	6:53	4:28	7:01	4:48	6:45	5:13	6:07	5:36	5:23	6:04	4:44	6:34	4:26
3	6:52	4:39	6:40	5:09	6:09	5:37	5:24	6:04	4:46	6:29	4:24	6:53	4:28	7:01	4:49	6:44	5:14	6:06	5:37	5:22	6:05	4:43	6:35	4:26
4	6:52	4:40	6:39	5:10	6:07	5:38	5:23	6:05	4:45	6:30	4:24	6:54	4:28	7:01	4:50	6:43	5:14	6:04	5:38	5:20	6:06	4:42	6:35	4:26
5	6:52	4:40	6:38	5:12	6:06	5:39	5:22	6:06	4:44	6:31	4:24	6:54	4:29	7:01	4:51	6:42	5:15	6:03	5:39	5:19	6:07	4:41	6:36	4:26
6	6:52	4:41	6:38	5:13	6:05	5:40	5:20	6:07	4:43	6:32	4:24	6:55	4:30	7:01	4:51	6:41	5:16	6:02	5:40	5:17	6:08	4:40	6:37	4:26
7	6:52	4:42	6:37	5:14	6:03	5:41	5:19	6:07	4:42	6:33	4:23	6:56	4:30	7:01	4:52	6:40	5:17	6:00	5:40	5:16	6:09	4:39	6:38	4:26
8	6:52	4:43	6:36	5:15	6:02	5:42	5:17	6:08	4:41	6:34	4:23	6:56	4:31	7:00	4:53	6:39	5:17	5:59	5:41	5:15	6:10	4:38	6:39	4:26
9	6:52	4:44	6:35	5:16	6:00	5:43	5:16	6:09	4:40	6:35	4:23	6:57	4:31	7:00	4:54	6:38	5:18	5:57	5:42	5:13	6:11	4:38	6:40	4:26
10	6:52	4:45	6:34	5:17	5:59	5:44	5:15	6:10	4:39	6:35	4:23	6:57	4:32	7:00	4:55	6:37	5:19	5:56	5:43	5:12	6:12	4:37	6:40	4:26
11	6:52	4:46	6:33	5:18	5:58	5:44	5:13	6:11	4:38	6:36	4:23	6:57	4:32	6:59	4:55	6:36	5:20	5:54	5:44	5:11	6:13	4:36	6:41	4:27
12	6:52	4:47	6:32	5:19	5:56	5:45	5:12	6:12	4:37	6:37	4:23	6:58	4:33	6:59	4:56	6:34	5:21	5:53	5:45	5:09	6:14	4:35	6:42	4:27
13	6:51	4:48	6:31	5:20	5:55	5:46	5:11	6:12	4:37	6:38	4:23	6:58	4:34	6:59	4:57	6:33	5:21	5:51	5:46	5:08	6:15	4:34	6:43	4:27
14	6:51	4:49	6:29	5:21	5:53	5:47	5:09	6:13	4:36	6:39	4:23	6:59	4:34	6:58	4:58	6:32	5:22	5:50	5:46	5:06	6:16	4:34	6:43	4:27
15	6:51	4:50	6:28	5:22	5:52	5:48	5:08	6:14	4:35	6:39	4:23	6:59	4:35	6:58	4:59	6:31	5:23	5:48	5:47	5:05	6:17	4:33	6:44	4:28
16	6:51	4:51	6:27	5:23	5:50	5:49	5:07	6:15	4:34	6:40	4:23	6:59	4:36	6:57	4:59	6:30	5:24	5:47	5:48	5:04	6:18	4:32	6:45	4:28
17	6:50	4:52	6:26	5:24	5:49	5:50	5:05	6:16	4:33	6:41	4:23	7:00	4:36	6:57	5:00	6:29	5:24	5:45	5:49	5:03	6:19	4:32	6:45	4:28
18	6:50	4:53	6:25	5:25	5:48	5:51	5:04	6:17	4:33	6:42	4:23	7:00	4:37	6:56	5:01	6:27	5:25	5:44	5:50	5:01	6:20	4:31	6:46	4:29
19	6:50	4:54	6:24	5:26	5:46	5:51	5:03	6:18	4:32	6:43	4:23	7:00	4:38	6:56	5:02	6:26	5:26	5:42	5:51	5:00	6:21	4:31	6:47	4:29
20	6:49	4:55	6:23	5:27	5:45	5:52	5:01	6:18	4:31	6:43	4:24	7:01	4:38	6:55	5:03	6:25	5:27	5:41	5:52	4:59	6:22	4:30	6:47	4:29
21	6:49	4:56	6:21	5:28	5:43	5:53	5:00	6:19	4:31	6:44	4:24	7:01	4:39	6:54	5:03	6:24	5:28	5:39	5:53	4:57	6:23	4:30	6:48	4:30
22	6:48	4:57	6:20	5:29	5:42	5:54	4:59	6:20	4:30	6:45	4:24	7:01	4:40	6:54	5:04	6:22	5:28	5:38	5:54	4:56	6:24	4:29	6:48	4:30
23	6:48	4:58	6:19	5:30	5:40	5:55	4:58	6:21	4:29	6:46	4:24	7:01	4:41	6:53	5:05	6:21	5:29	5:36	5:55	4:55	6:25	4:29	6:49	4:31
24	6:47	4:59	6:18	5:31	5:39	5:56	4:56	6:22	4:29	6:46	4:25	7:01	4:41	6:52	5:06	6:20	5:30	5:35	5:55	4:54	6:26	4:28	6:49	4:32
25	6:47	5:00	6:16	5:32	5:37	5:57	4:55	6:23	4:28	6:47	4:25	7:01	4:42	6:52	5:07	6:18	5:31	5:33	5:56	4:53	6:27	4:28	6:50	4:32
26	6:46	5:01	6:15	5:33	5:36	5:57	4:54	6:24	4:28	6:48	4:25	7:02	4:43	6:51	5:07	6:17	5:31	5:32	5:57	4:52	6:28	4:28	6:50	4:33
27	6:45	5:02	6:14	5:34	5:35	5:58	4:53	6:24	4:27	6:49	4:25	7:02	4:44	6:50	5:08	6:16	5:32	5:31	5:58	4:50	6:29	4:27	6:50	4:30
28	6:45	5:03	6:13	5:34	5:33	5:59	4:52	6:25	4:27	6:49	4:26	7:02	4:44	6:49	5:09	6:14	5:33	5:29	5:59	4:49	6:30	4:27	6:51	4:34
29	6:44	5:04	6:12	5:35	5:32	6:00	4:50	6:26	4:26	6:50	4:26	7:02	4:45	6:48	5:10	6:13	5:34	5:28	6:00	4:48	6:31	4:27	6:51	4:35
30	6:43	5:05			5:30	6:01	4:49	6:27	4:26	6:51	4:27	7:02	4:46	6:48	5:10	6:11	5:35	5:26	6:01	4:47	6:32	4:27		4:35
31	6:43	5:06			5:29	6:02			4:25	6:51			4:47	6:47	5:11	6:10			6:02	4:46			6:51	4:36

Sunrise and sunset are legal times. Times shown are Pacific Standard Time.
Add one hour for Daylight Saving Time from March 12 - November 5.

RENO																									
	JANUARY		FEBRUARY		MARCH		APRIL		MAY		JUNE		JULY		AUGUST		SEPTEMBER		OCTOBER		NOVEMBER		DECEMBER		
DAY	RISE A.M.	SET P.M.	RISE A.M.	SET P.M.	RISE A.M.	SET P.M.	RISE A.M.	SET P.M.	RISE A.M.	SET P.M.	RISE A.M.	SET P.M.	RISE A.M.	SET P.M.	RISE A.M.	SET P.M.	RISE A.M.	SET P.M.	RISE A.M.	SET P.M.	RISE A.M.	SET P.M.	RISE A.M.	SET P.M.	
1	7:20	4:46	7:07	5:19	6:32	5:51	5:44	6:23	5:00	6:53	4:34	7:20	4:35	7:30	4:58	7:12	5:27	6:30	5:55	5:42	6:27	4:58	7:00	4:36	
2	7:20	4:47	7:06	5:20	6:31	5:52	5:42	6:24	4:59	6:54	4:33	7:21	4:36	7:30	4:59	7:11	5:28	6:29	5:56	5:40	6:28	4:57	7:01	4:36	
3	7:20	4:48	7:05	5:22	6:30	5:53	5:41	6:25	4:58	6:55	4:33	7:22	4:36	7:30	5:00	7:10	5:29	6:27	5:57	5:39	6:29	4:56	7:02	4:36	
4	7:20	4:49	7:04	5:23	6:28	5:54	5:39	6:26	4:57	6:56	4:33	7:22	4:37	7:30	5:01	7:09	5:30	6:26	5:58	5:37	6:30	4:55	7:03	4:35	
5	7:20	4:50	7:03	5:24	6:27	5:55	5:38	6:27	4:56	6:57	4:32	7:23	4:37	7:30	5:02	7:08	5:31	6:24	5:59	5:36	6:32	4:53	7:04	4:35	
6	7:20	4:50	7:02	5:25	6:25	5:57	5:36	6:28	4:55	6:57	4:32	7:23	4:38	7:29	5:03	7:06	5:32	6:23	6:00	5:34	6:33	4:52	7:05	4:35	
7	7:20	4:51	7:01	5:26	6:23	5:58	5:34	6:29	4:53	6:58	4:32	7:24	4:39	7:29	5:04	7:05	5:33	6:21	6:01	5:33	6:34	4:51	7:06	4:35	
8	7:20	4:52	7:00	5:27	6:22	5:59	5:33	6:30	4:52	6:59	4:32	7:25	4:39	7:29	5:05	7:04	5:34	6:19	6:02	5:31	6:35	4:50	7:07	4:35	
9	7:20	4:53	6:59	5:29	6:20	6:00	5:31	6:31	4:51	7:00	4:32	7:25	4:40	7:28	5:06	7:03	5:34	6:18	6:03	5:29	6:36	4:49	7:08	4:35	
10	7:19	4:54	6:58	5:30	6:19	6:01	5:30	6:32	4:50	7:01	4:31	7:26	4:40	7:28	5:07	7:02	5:35	6:16	6:04	5:28	6:37	4:48	7:08	4:35	
11	7:19	4:55	6:56	5:31	6:17	6:02	5:28	6:33	4:49	7:02	4:31	7:26	4:41	7:28	5:08	7:00	5:36	6:15	6:05	5:26	6:38	4:48	7:09	4:35	
12	7:19	4:56	6:55	5:32	6:16	6:03	5:27	6:34	4:48	7:03	4:31	7:27	4:42	7:27	5:08	6:59	5:37	6:13	6:06	5:25	6:40	4:47	7:10	4:36	
13	7:19	4:57	6:54	5:33	6:14	6:04	5:25	6:35	4:47	7:04	4:31	7:27	4:43	7:27	5:09	6:58	5:38	6:11	6:07	5:23	6:41	4:46	7:11	4:36	
14	7:18	4:58	6:53	5:34	6:13	6:05	5:24	6:36	4:46	7:05	4:31	7:28	4:43	7:26	5:10	6:57	5:39	6:10	6:08	5:22	6:42	4:45	7:12	4:36	
15	7:18	5:00	6:52	5:36	6:11	6:06	5:22	6:37	4:45	7:06	4:31	7:28	4:44	7:26	5:11	6:55	5:40	6:08	6:09	5:20	6:43	4:44	7:12	4:36	
16	7:18	5:01	6:50	5:37	6:09	6:07	5:21	6:38	4:44	7:07	4:31	7:28	4:45	7:25	5:12	6:54	5:41	6:06	6:10	5:19	6:44	4:43	7:13	4:37	
17	7:17	5:02	6:49	5:38	6:08	6:08	5:19	6:39	4:44	7:08	4:31	7:29	4:46	7:24	5:13	6:53	5:42	6:05	6:11	5:18	6:45	4:43	7:14	4:37	
18	7:17	5:03	6:48	5:39	6:06	6:09	5:18	6:40	4:43	7:09	4:31	7:29	4:46	7:24	5:14	6:51	5:43	6:03	6:12	5:16	6:46	4:42	7:14	4:37	
19	7:16	5:04	6:46	5:40	6:05	6:10	5:17	6:41	4:42	7:10	4:32	7:29	4:47	7:23	5:15	6:50	5:44	6:02	6:13	5:15	6:47	4:41	7:15	4:38	
20	7:16	5:05	6:45	5:41	6:03	6:11	5:15	6:42	4:41	7:11	4:32	7:29	4:48	7:22	5:16	6:48	5:45	6:00	6:14	5:13	6:49	4:41	7:15	4:38	
21	7:15	5:06	6:44	5:42	6:01	6:12	5:14	6:43	4:40	7:11	4:32	7:30	4:49	7:22	5:17	6:47	5:46	5:58	6:15	5:12	6:50	4:40	7:16	4:39	
22	7:15	5:07	6:42	5:44	6:00	6:13	5:12	6:44	4:40	7:12	4:32	7:30	4:50	7:21	5:18	6:45	5:46	5:57	6:16	5:11	6:51	4:40	7:16	4:39	
23	7:14	5:09	6:41	5:45	5:58	6:14	5:11	6:45	4:39	7:13	4:32	7:30	4:50	7:20	5:19	6:44	5:47	5:55	6:17	5:09	6:52	4:39	7:17	4:40	
24	7:13	5:10	6:40	5:46	5:57	6:15	5:10	6:46	4:38	7:14	4:33	7:30	4:51	7:19	5:20	6:43	5:48	5:53	6:18	5:08	6:53	4:38	7:17	4:40	
25	7:13	5:11	6:38	5:47	5:55	6:16	5:08	6:47	4:38	7:15	4:33	7:30	4:52	7:18	5:21	6:41	5:49	5:52	6:19	5:07	6:54	4:38	7:18	4:41	
26	7:12	5:12	6:37	5:48	5:53	6:17	5:07	6:48	4:37	7:16	4:33	7:30	4:53	7:18	5:22	6:40	5:50	5:50	6:21	5:05	6:55	4:38	7:18	4:41	
27	7:11	5:13	6:35	5:49	5:52	6:18	5:06	6:49	4:36	7:16	4:34	7:30	4:54	7:17	5:22	6:38	5:51	5:48	6:22	5:04	6:56	4:37	7:18	4:42	
28	7:10	5:14	6:34	5:50	5:50	6:19	5:04	6:50	4:36	7:17	4:34	7:30	4:55	7:16	5:23	6:37	5:52	5:47	6:23	5:03	6:57	4:37	7:19	4:43	
29	7:10	5:16	6:33	5:51	5:49	6:20	5:03	6:51	4:35	7:18	4:34	7:30	4:56	7:15	5:24	6:35	5:53	5:45	6:24	5:01	6:58	4:36	7:19	4:44	
30	7:09	5:17			5:47	6:21	5:02	6:52	4:35	7:19	4:35	7:30	4:57	7:14	5:25	6:34	5:54	5:44	6:25	5:00	6:59	4:36	7:19	4:44	
31	7:08	5:18			5:45	6:22			4:34	7:19			4:57	7:13	5:26	6:32			6:26	4:59			7:19	4:45	

WINNEMUCCA																									
	JANUARY		FEBRUARY		MARCH		APRIL		MAY		JUNE		JULY		AUGUST		SEPTEMBER		OCTOBER		NOVEMBER		DECEMBER		
DAY	RISE A.M.	SET P.M.	RISE A.M.	SET P.M.	RISE A.M.	SET P.M.	RISE A.M.	SET P.M.	RISE A.M.	SET P.M.	RISE A.M.	SET P.M.	RISE A.M.	SET P.M.	RISE A.M.	SET P.M.	RISE A.M.	SET P.M.	RISE A.M.	SET P.M.	RISE A.M.	SET P.M.	RISE A.M.	SET P.M.	
1	7:16	4:34	7:02	5:08	6:26	5:42	5:35	6:16	4:50	6:47	4:22	7:17	4:23	7:27	4:47	7:07	5:18	6:24	5:47	5:34	6:22	4:48	6:56	4:24	
2	7:16	4:35	7:01	5:10	6:24	5:43	5:33	6:17	4:48	6:48	4:21	7:17	4:23	7:27	4:48	7:06	5:19	6:22	5:48	5:32	6:23	4:46	6:57	4:24	
3	7:16	4:36	7:00	5:11	6:23	5:44	5:32	6:18	4:47	6:50	4:21	7:18	4:24	7:27	4:49	7:05	5:20	6:21	5:50	5:30	6:24	4:45	6:58	4:24	
4	7:16	4:37	6:59	5:12	6:21	5:46	5:30	6:19	4:46	6:51	4:20	7:19	4:24	7:26	4:50	7:04	5:21	6:19	5:51	5:29	6:25	4:44	6:59	4:23	
5	7:16	4:37	6:58	5:13	6:20	5:47	5:29	6:20	4:45	6:52	4:20	7:19	4:25	7:26	4:51	7:03	5:22	6:17	5:52	5:27	6:26	4:43	7:00	4:23	
6	7:16	4:38	6:57	5:14	6:18	5:48	5:27	6:21	4:44	6:53	4:20	7:20	4:26	7:26	4:52	7:02	5:23	6:16	5:53	5:25	6:28	4:42	7:01	4:23	
7	7:16	4:39	6:56	5:16	6:16	5:49	5:25	6:22	4:42	6:54	4:20	7:21	4:26	7:25	4:53	7:00	5:24	6:14	5:54	5:24	6:29	4:41	7:02	4:23	
8	7:16	4:40	6:54	5:17	6:15	5:50	5:24	6:23	4:41	6:55	4:19	7:21	4:27	7:25	4:54	6:59	5:25	6:12	5:55	5:22	6:30	4:40	7:03	4:23	
9	7:16	4:41	6:53	5:18	6:13	5:51	5:22	6:24	4:40	6:56	4:19	7:22	4:28	7:25	4:55	6:58	5:26	6:11	5:56	5:21	6:31	4:39	7:04	4:23	
10	7:15	4:42	6:52	5:19	6:12	5:52	5:20	6:25	4:39	6:57	4:19	7:22	4:28	7:24	4:56	6:57	5:26	6:09	5:57	5:19	6:32	4:38	7:05	4:23	
11	7:15	4:43	6:51	5:21	6:10	5:53	5:19	6:26	4:38	6:58	4:19	7:23	4:29	7:24	4:57	6:55	5:27	6:07	5:58	5:17	6:33	4:37	7:06	4:23	
12	7:15	4:45	6:50	5:22	6:08	5:54	5:17	6:27	4:37	6:59	4:19	7:23	4:30	7:23	4:58	6:54	5:28	6:06	5:59	5:16	6:35	4:36	7:06	4:23	
13	7:15	4:46	6:48	5:23	6:07	5:56	5:16	6:28	4:36	7:00	4:19	7:24	4:30	7:23	4:59	6:53	5:29	6:04	6:00	5:14	6:36	4:35	7:07	4:24	
14	7:14	4:47	6:47	5:24	6:05	5:57	5:14	6:30	4:35	7:01	4:19	7:24	4:31	7:22	5:00	6:51	5:30	6:02	6:01	5:13	6:37	4:34	7:08	4:24	
15	7:14	4:48	6:46	5:26	6:03	5:58	5:13	6:31	4:34	7:02	4:19	7:25	4:32	7:22	5:01	6:50	5:31	6:01	6:02	5:11	6:38	4:33	7:09	4:24	
16	7:13	4:49	6:44	5:27	6:02	5:59	5:11	6:32	4:33	7:03	4:19	7:25	4:33	7:21	5:02	6:48	5:32	5:59	6:03	5:10	6:39	4:32	7:09	4:24	
17	7:13	4:50	6:43	5:28	6:00	6:00	5:10	6:33	4:32	7:04	4:19	7:25	4:34	7:21	5:03	6:47	5:33	5:57	6:04	5:08	6:41	4:31	7:10	4:25	
18	7:12	4:51	6:42	5:29	5:58	6:01	5:08	6:34	4:31	7:05	4:19	7:26	4:34	7:20	5:04	6:46	5:34	5:56	6:06	5:07	6:42	4:31	7:11	4:25	
19	7:12	4:52	6:40	5:30	5:57	6:02	5:07	6:35	4:30	7:06	4:19	7:26	4:35	7:19	5:05	6:44	5:35	5:54	6:07	5:05	6:43	4:30	7:11	4:25	
20	7:11	4:54	6:39	5:32	5:55	6:03	5:05	6:36	4:29	7:06	4:19	7:26	4:36	7:18	5:06	6:43	5:36	5:52	6:08	5:04	6:44	4:29	7:12	4:26	
21	7:11	4:55	6:38	5:33	5:53	6:04	5:04	6:37	4:29	7:07	4:19	7:26	4:37	7:18	5:07	6:41	5:37	5:51	6:09	5:02	6:45	4:29	7:12	4:26	
22	7:10	4:56	6:36	5:34	5:52	6:05	5:02	6:38	4:28	7:08	4:20	7:27	4:38	7:17	5:08	6:40	5:38	5:49	6:10	5:01	6:46	4:28	7:13	4:27	
23	7:09	4:57	6:35	5:35	5:50	6:06	5:01	6:39	4:27	7:09	4:20	7:27	4:39	7:16	5:09	6:38	5:39	5:47	6:11	4:59	6:48	4:27	7:13	4:27	
24	7:09	4:58	6:33	5:36	5:48	6:07	4:59	6:40	4:26	7:10	4:20	7:27	4:40	7:15	5:10	6:37	5:40	5:45	6:12	4:58	6:49	4:27	7:14	4:28	
25	7:08	5:00	6:32	5:37	5:47	6:08	4:58	6:41	4:26	7:11	4:20	7:27	4:40	7:14	5:11	6:35	5:41	5:44	6:13	4:57	6:50	4:26	7:14	4:29	
26	7:07	5:01	6:30	5:39	5:45	6:09	4:56	6:42	4:25	7:12	4:21	7:27	4:41	7:13	5:12	6:34	5:42	5:42	6:15	4:55	6:51	4:26	7:14	4:29	
27	7:06	5:02	6:29	5:40	5:43	6:11	4:55	6:43	4:24	7:13	4:21	7:27	4:42	7:12	5:13	6:32	5:43	5:40	6:16	4:54	6:52	4:25	7:15	4:30	
28	7:06	5:03	6:27	5:41	5:42	6:12	4:54	6:44	4:24	7:13	4:21	7:27	4:43	7:11	5:14	6:30	5:44	5:39	6:17	4:53	6:53	4:25	7:15	4:31	
29	7:05	5:05	6:27	5:42	5:40	6:13	4:52	6:45	4:23	7:14	4:22	7:27	4:44	7:10	5:15	6:29	5:45	5:37	6:18	4:51	6:54	4:25	7:15	4:31	
30	7:04	5:06			5:38	6:14	4:51	6:46	4:23	7:15	4:22	7:27	4:45	7:09	5:16	6:27	5:46	5:35	6:19	4:50	6:55	4:24	7:16	4:32	
31	7:03	5:07			5:37	6:15			4:22	7:16			4:46	7:08	5:17	6:26			6:20	4:49			7:16	4:33	



Farms • Ranches • Recreation • Timber • Vineyards • Luxury Estates • Homes & Cabins



LAWSON RANCH

Price Upon Request | 2,971.51 acres | Elko Co., Nevada



Few offerings compare to the size and untapped beauty of this ranch. Lawson Ranch offers an incredibly diverse wildlife habitat for shiras moose, rocky mountain elk, mule deer (about 5,000-6,000), several hundred antelope, among many others. The three streams (California Creek, Winters Creek, & Foremans Creek; headwaters of the Humboldt River) on the ranch have Lahontan cutthroat trout in them; the spawning ground for the Lahontan cutthroat trout. There are only a handful of ranches that fit this incredible description and beauty in Nevada. It is what many would create if they were able to craft their ultimate ranch from scratch.


Learn more about Lawson Ranch on our website, www.OutdoorPropertiesofNevada.com



NV20151620313

www.OutdoorPropertiesofNevada.com

info@outdoorpropertiesofnevada.com | 707.455.4444



WILDLIFE REVOLUTIONS
253 Freeport Blvd. Sparks, NV 89431
775.527.1614 | wildliferevolutions.com

